



CITY OF BOSTON

PRECINCTS

(2022)



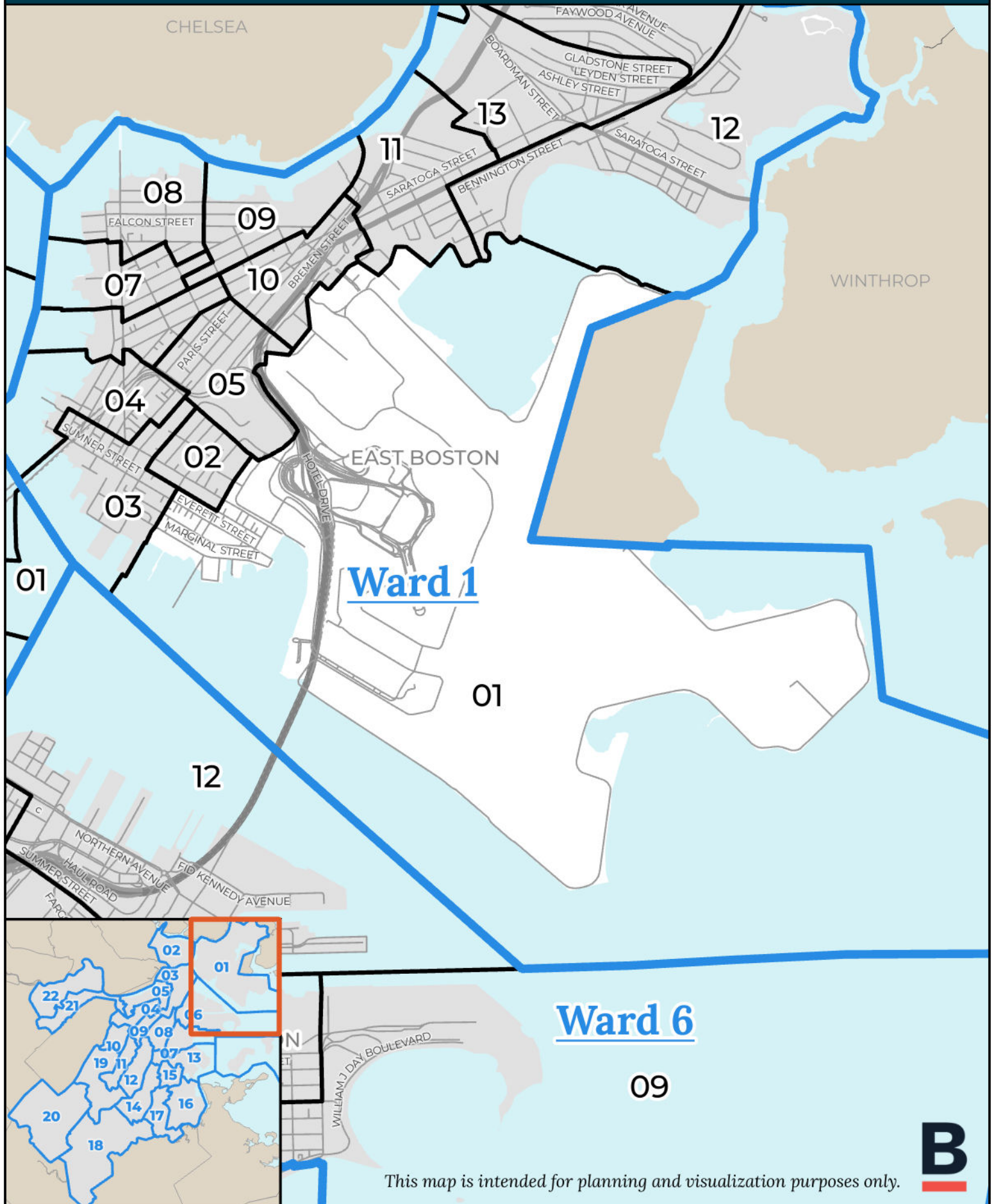
The precincts displayed in these maps were developed based on the 2020 U.S. Census blocks and revised by the City of Boston Election Commission to conform to the voting precinct guidelines. These precincts were adopted in 2022 by the Board of Election Commission and by the State Legislature.

Sources: U.S. Census, voter Registration database, and Massachusetts Secretary of the Commonwealth.

This map is intended for planning and visualization purposes only. Map prepared by the BPDA Office of digital Cartography and GIS. 2022

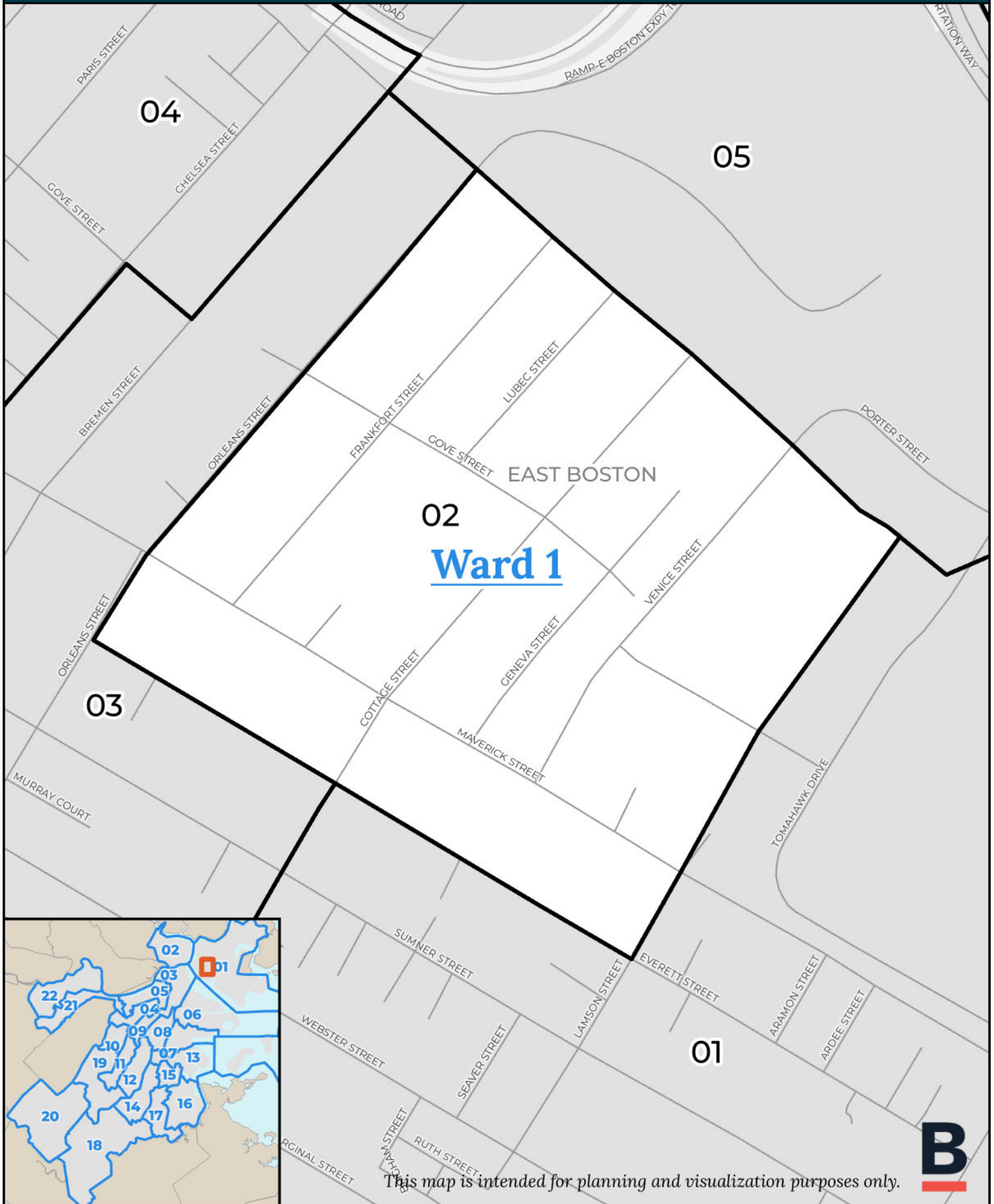
WARD 1

WARD 1 PRECINCT 1



This map is intended for planning and visualization purposes only.

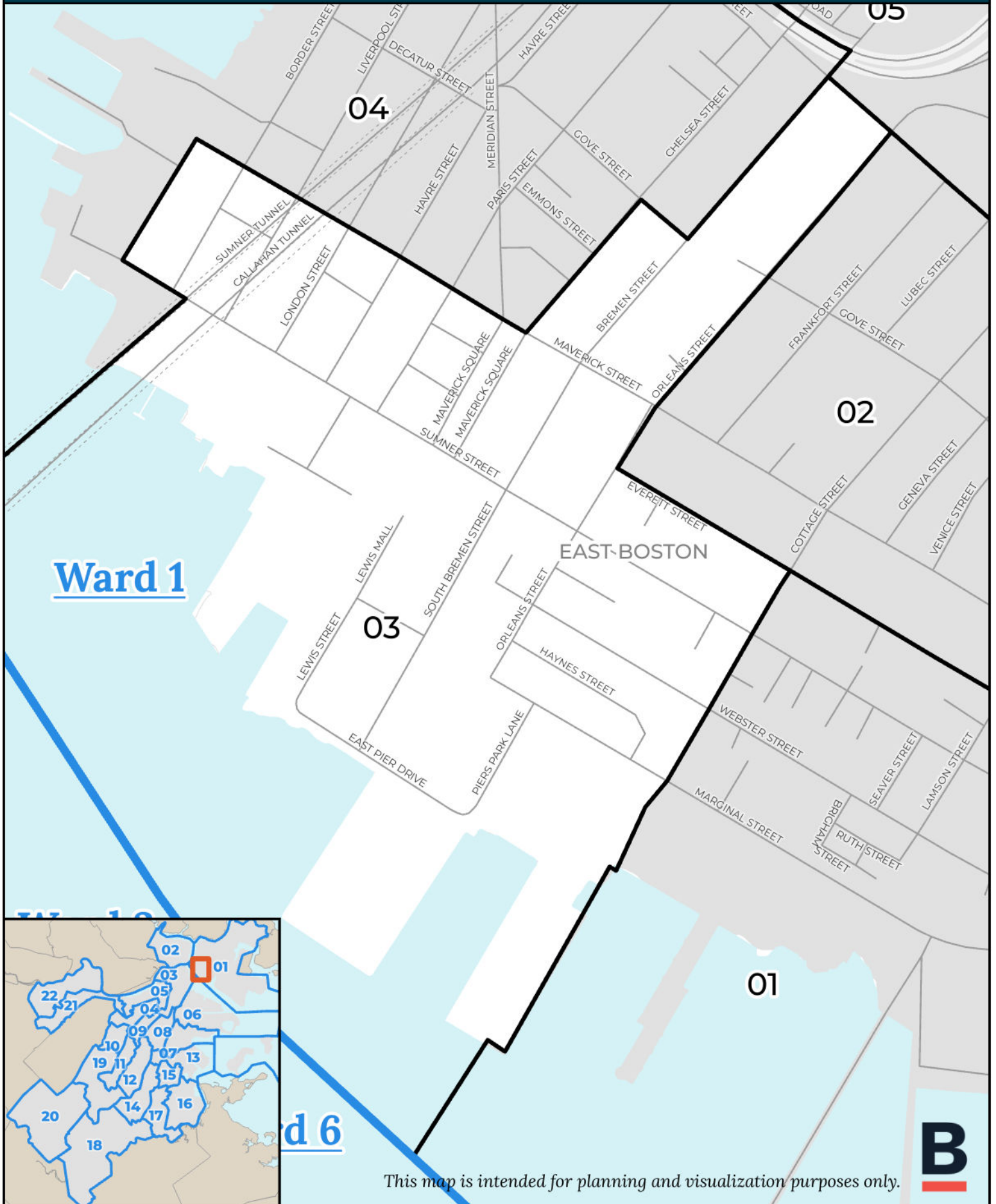
WARD 1 PRECINCT 2



This map is intended for planning and visualization purposes only.



WARD 1 PRECINCT 3



WARD 1 PRECINCT 4

Ward

2

02

07

06

05

04

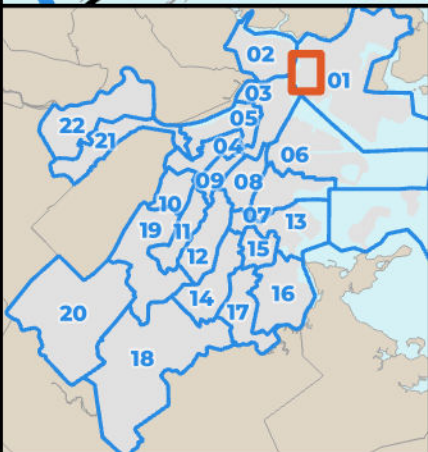
EAST BOSTON

Ward 1

02

03

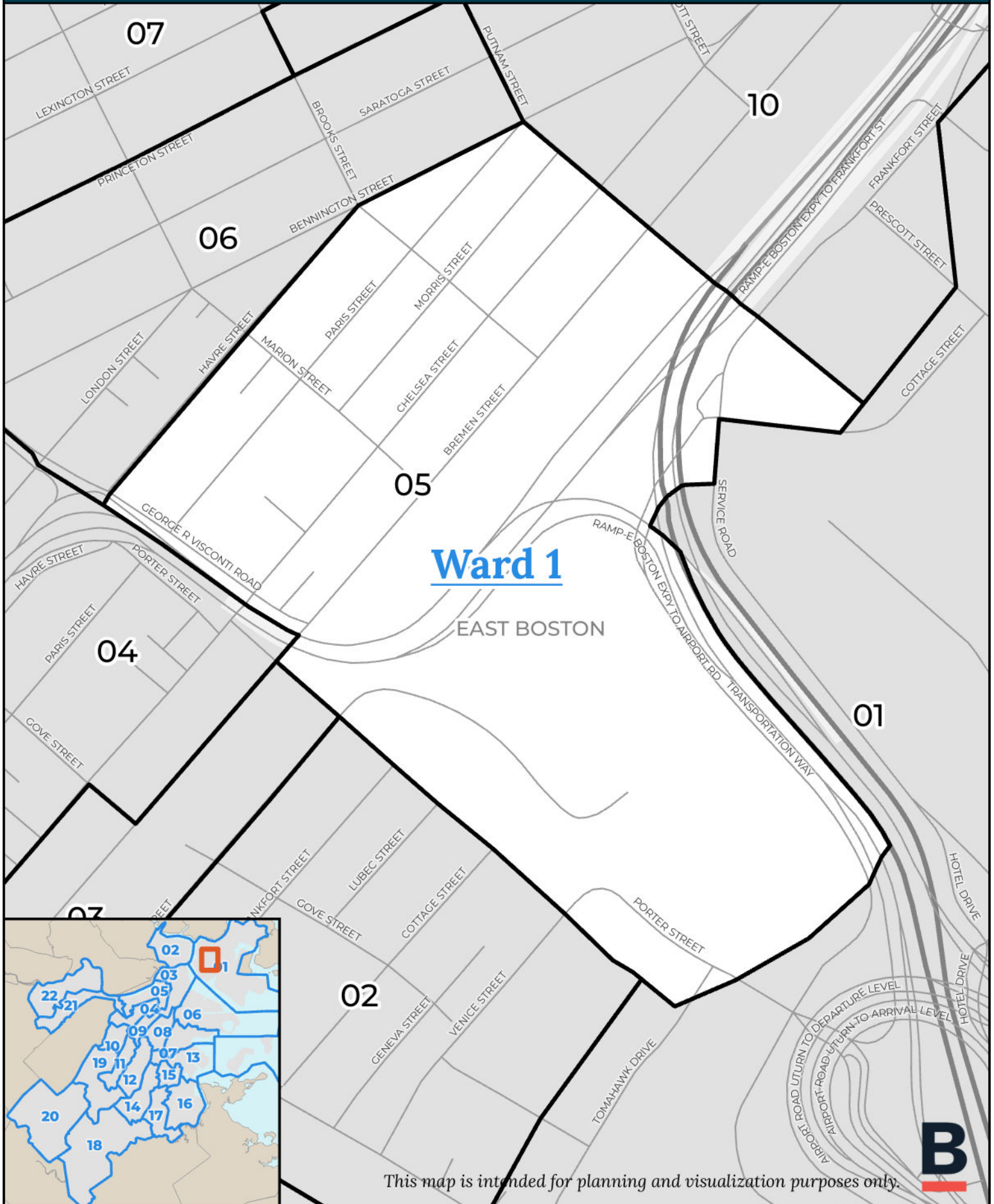
01



This map is intended for planning and visualization purposes only.

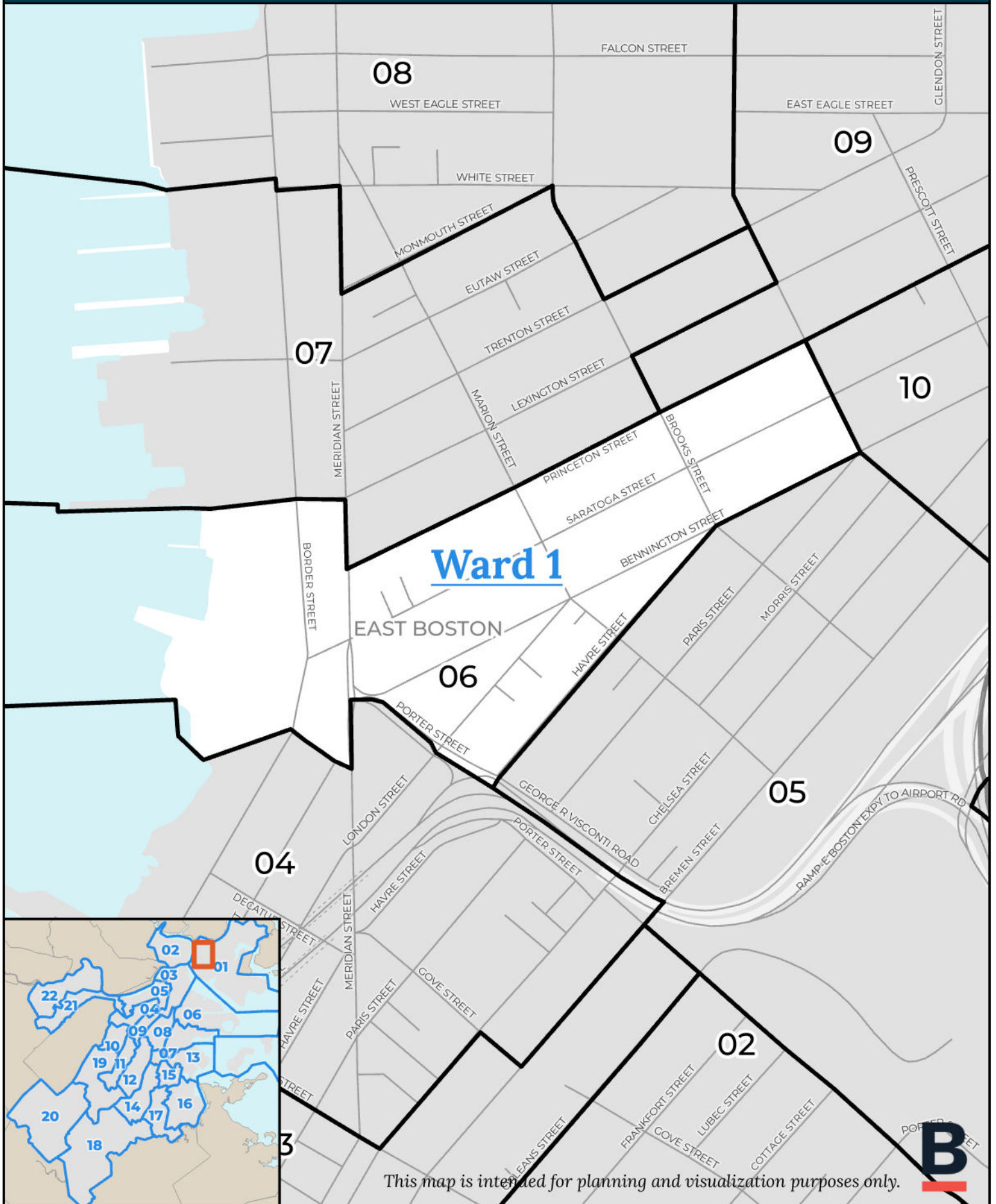


WARD 1 PRECINCT 5



This map is intended for planning and visualization purposes only.

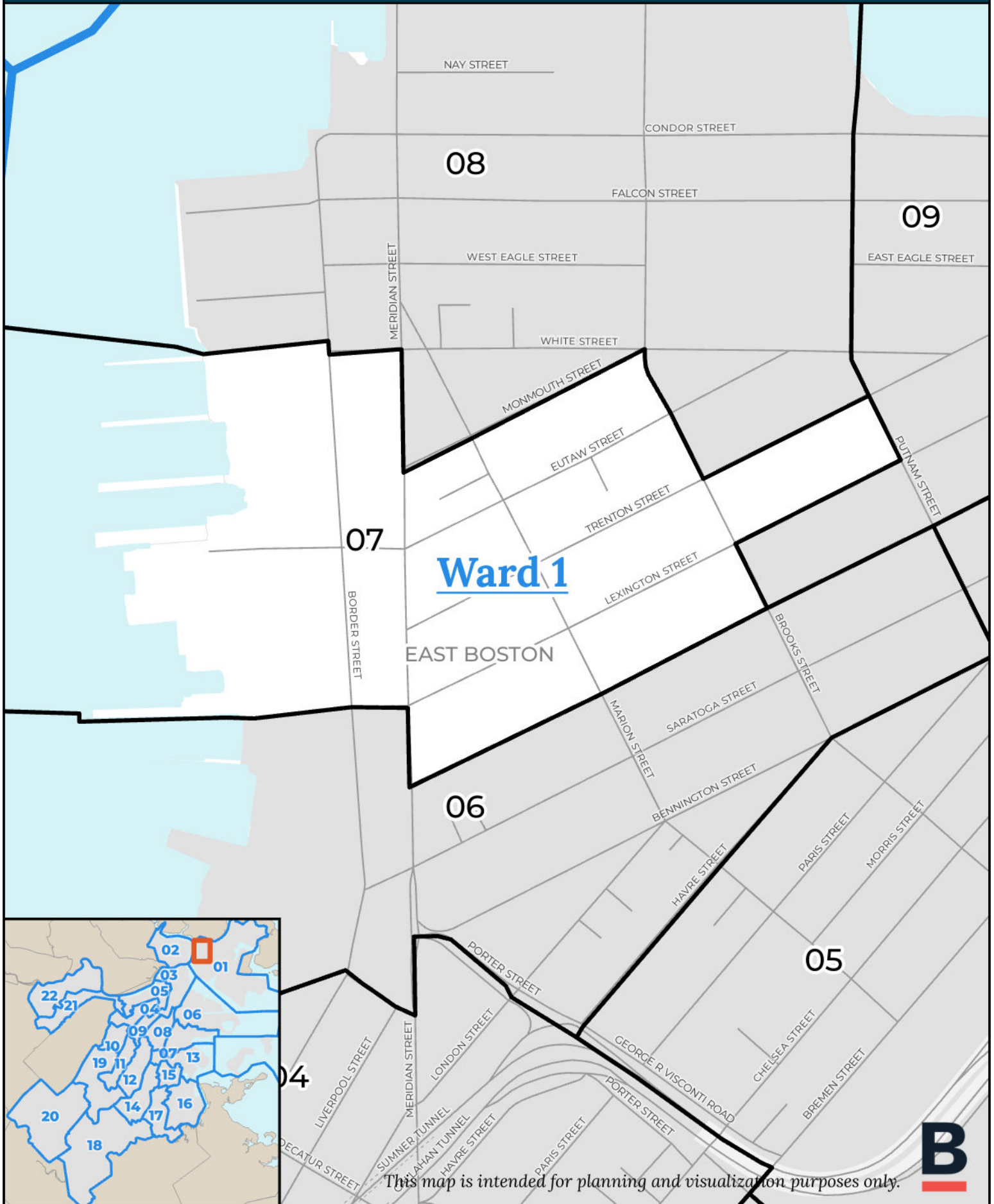
WARD 1 PRECINCT 6



This map is intended for planning and visualization purposes only.

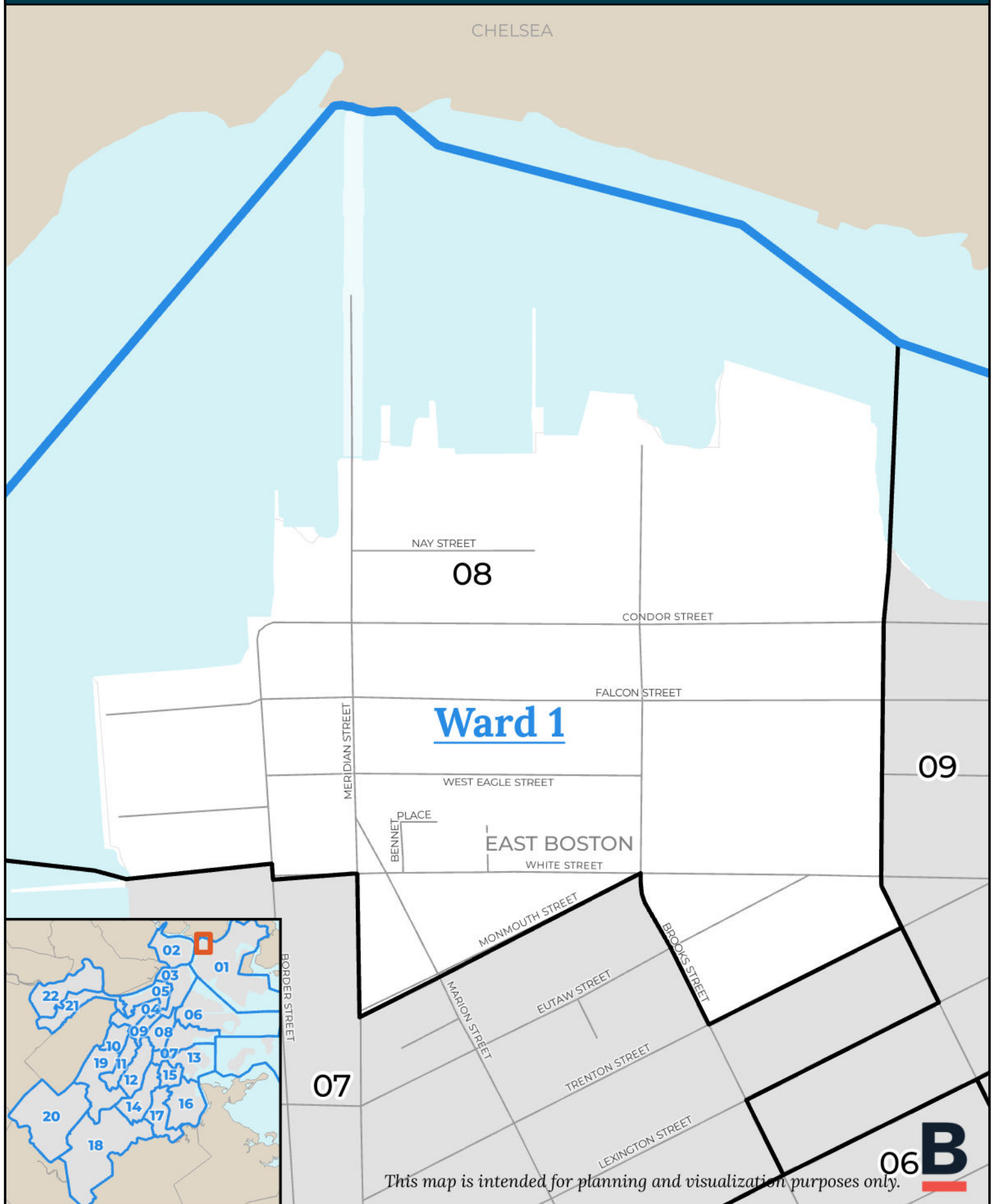


WARD 1 PRECINCT 7

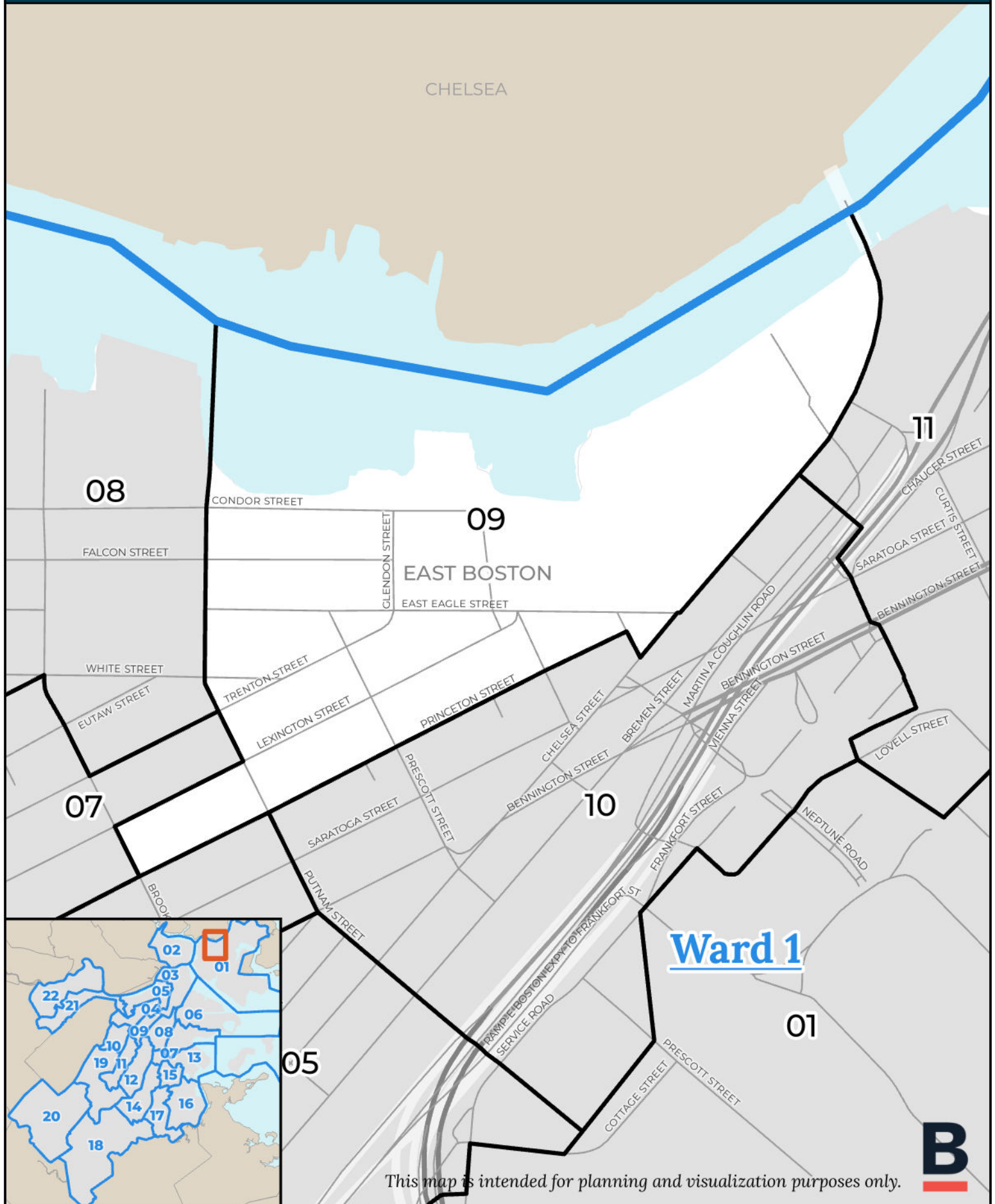


This map is intended for planning and visualization purposes only.

WARD 1 PRECINCT 8



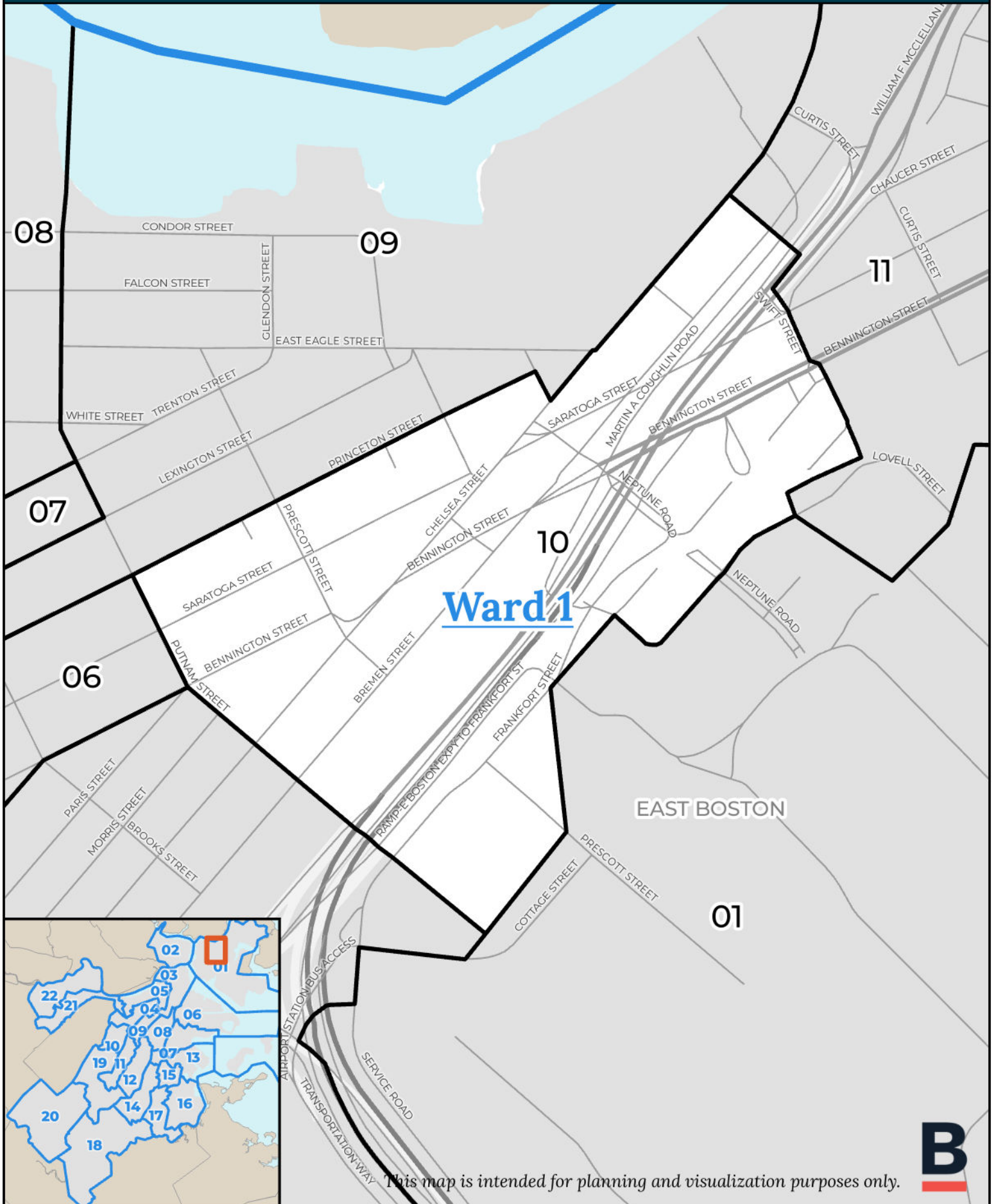
WARD 1 PRECINCT 9



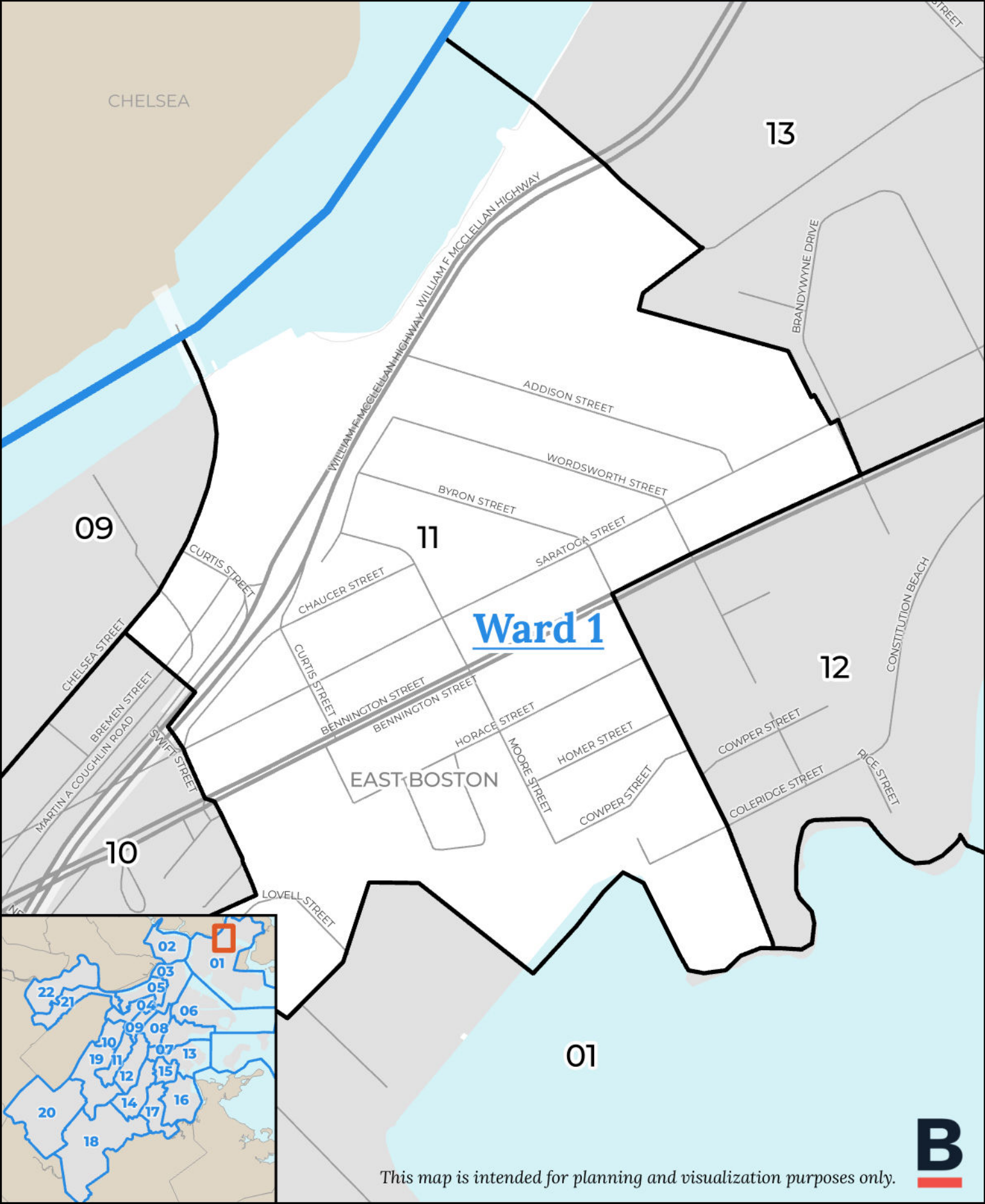
This map is intended for planning and visualization purposes only.



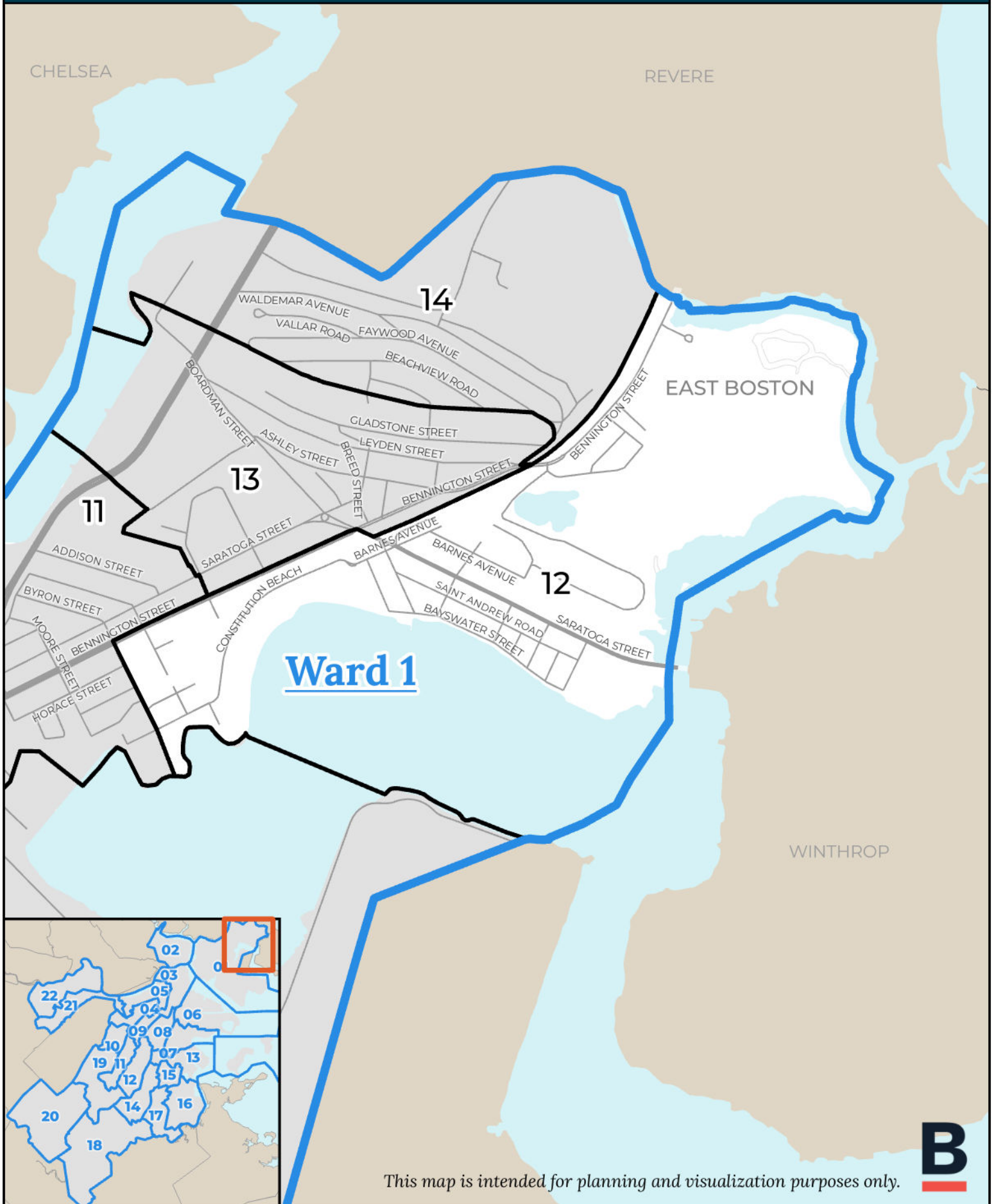
WARD 1 PRECINCT 10



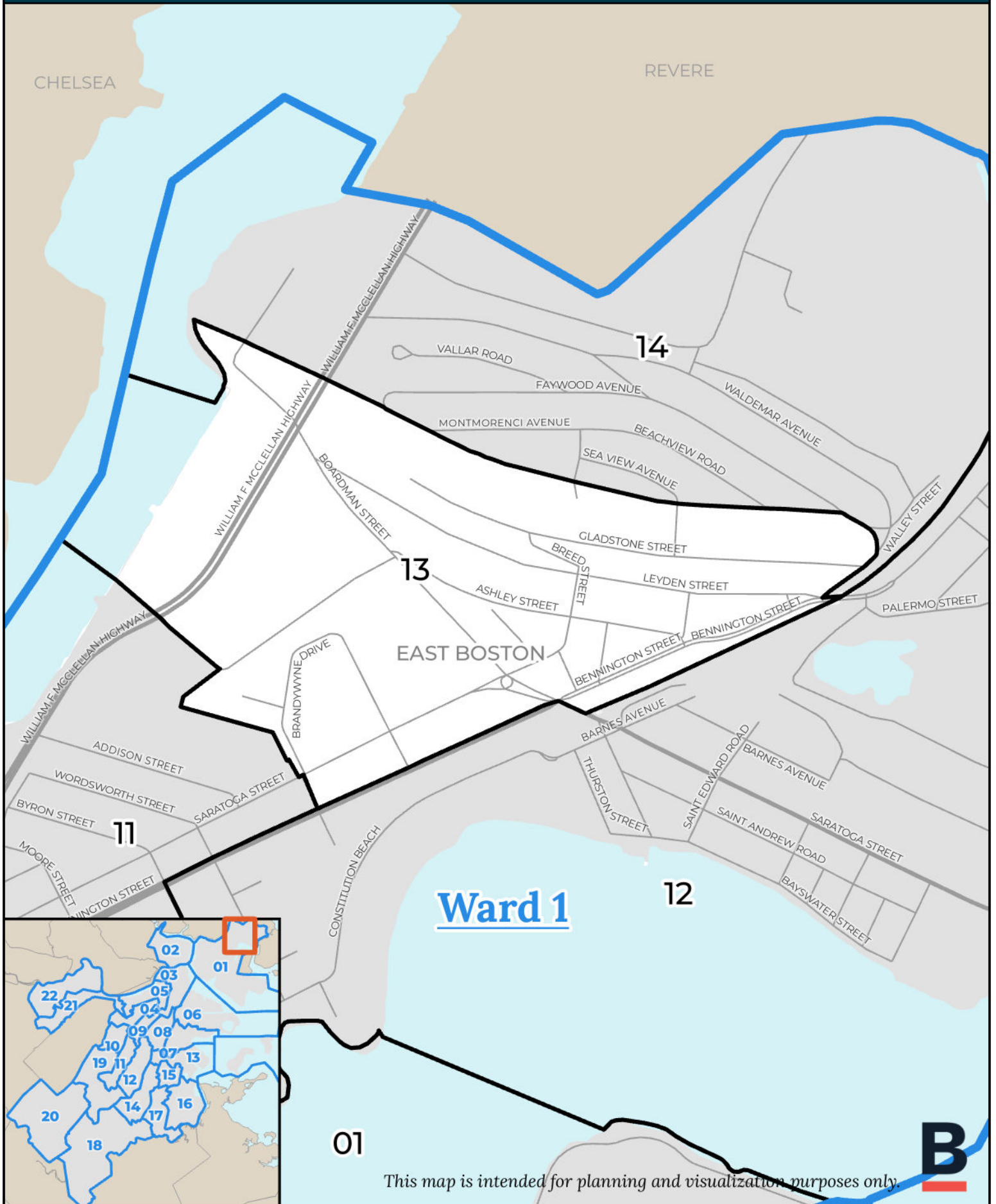
WARD 1 PRECINCT 11



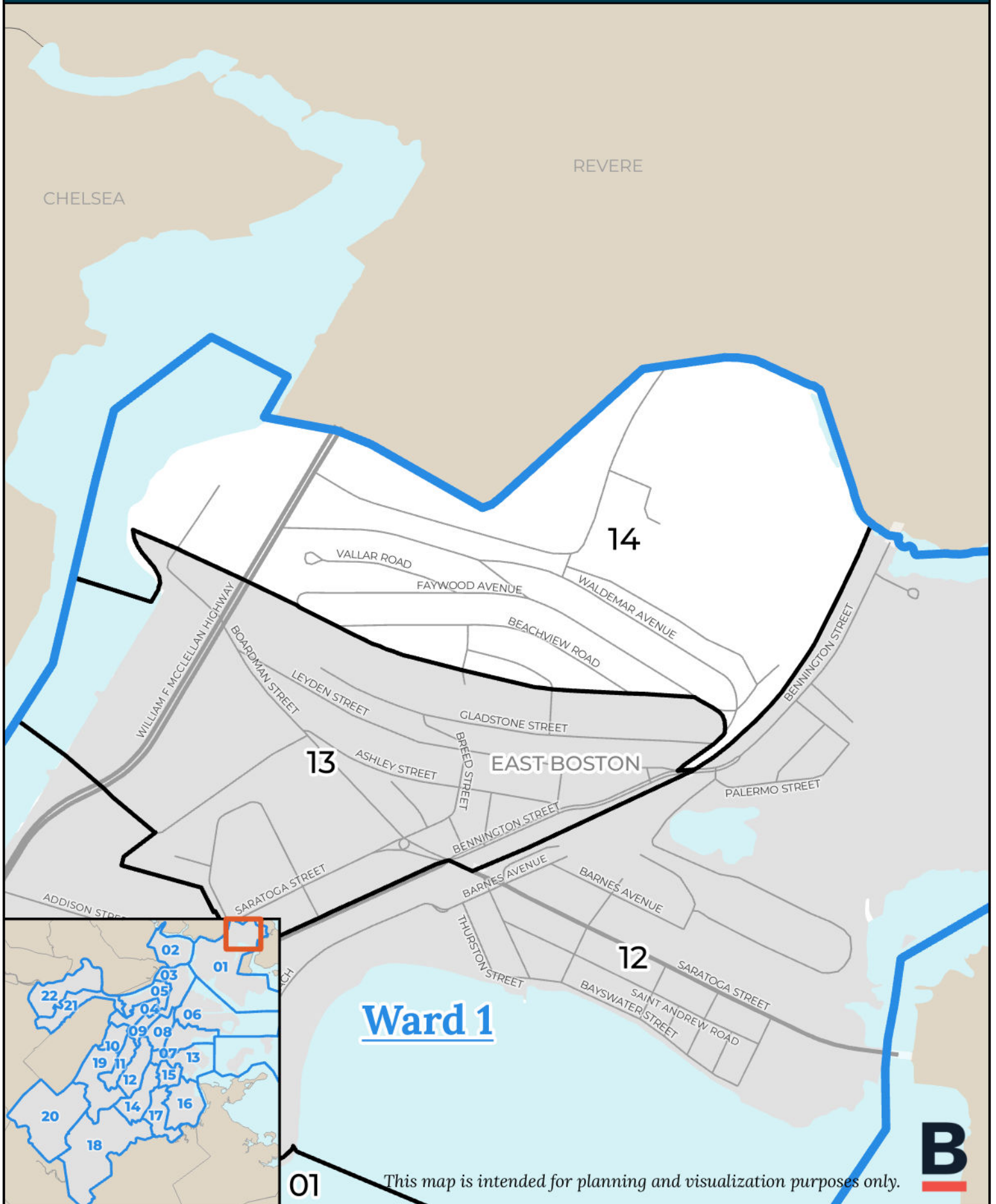
WARD 1 PRECINCT 12



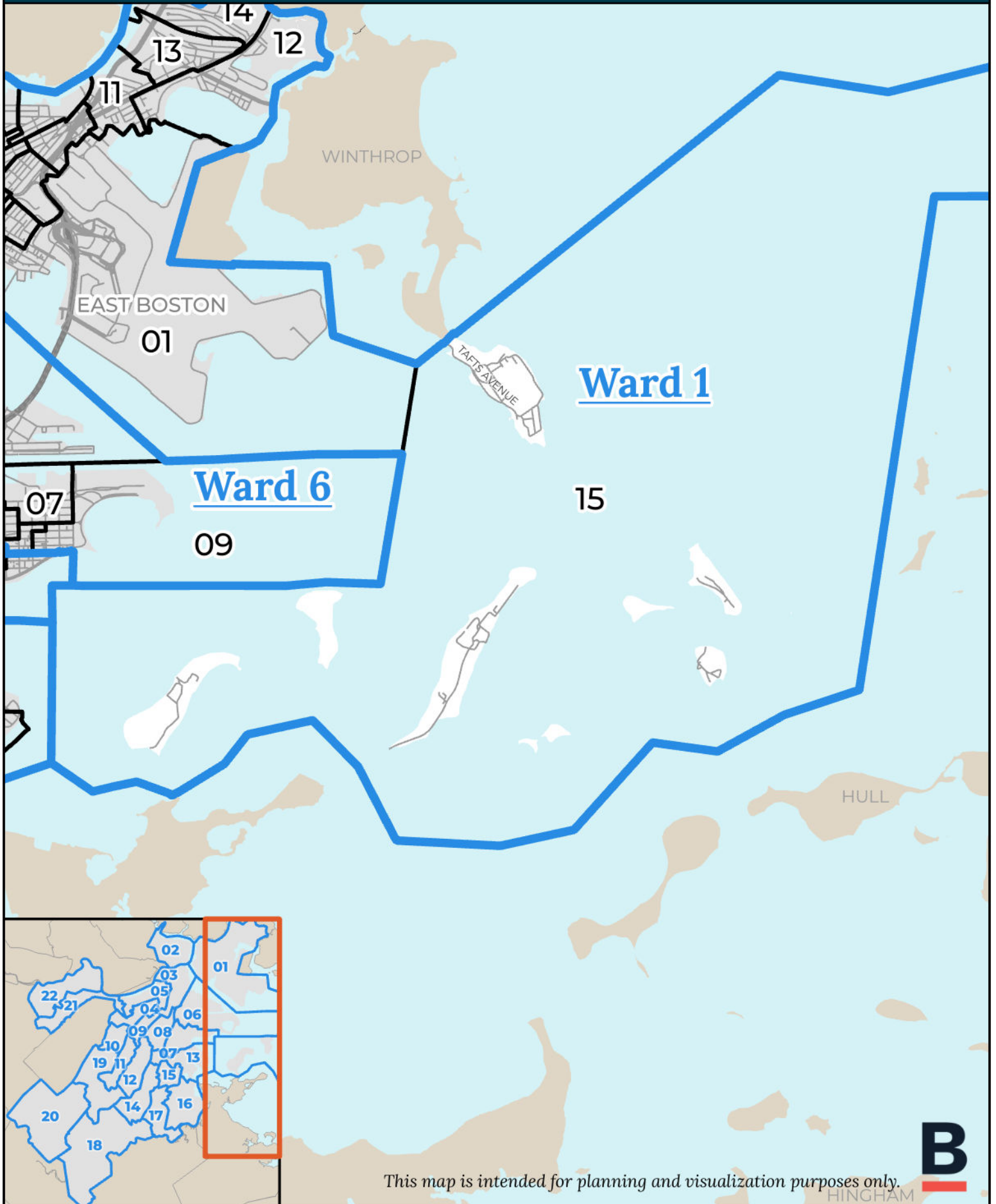
WARD 1 PRECINCT 13



WARD 1 PRECINCT 14



WARD 1 PRECINCT 15



WARD 2

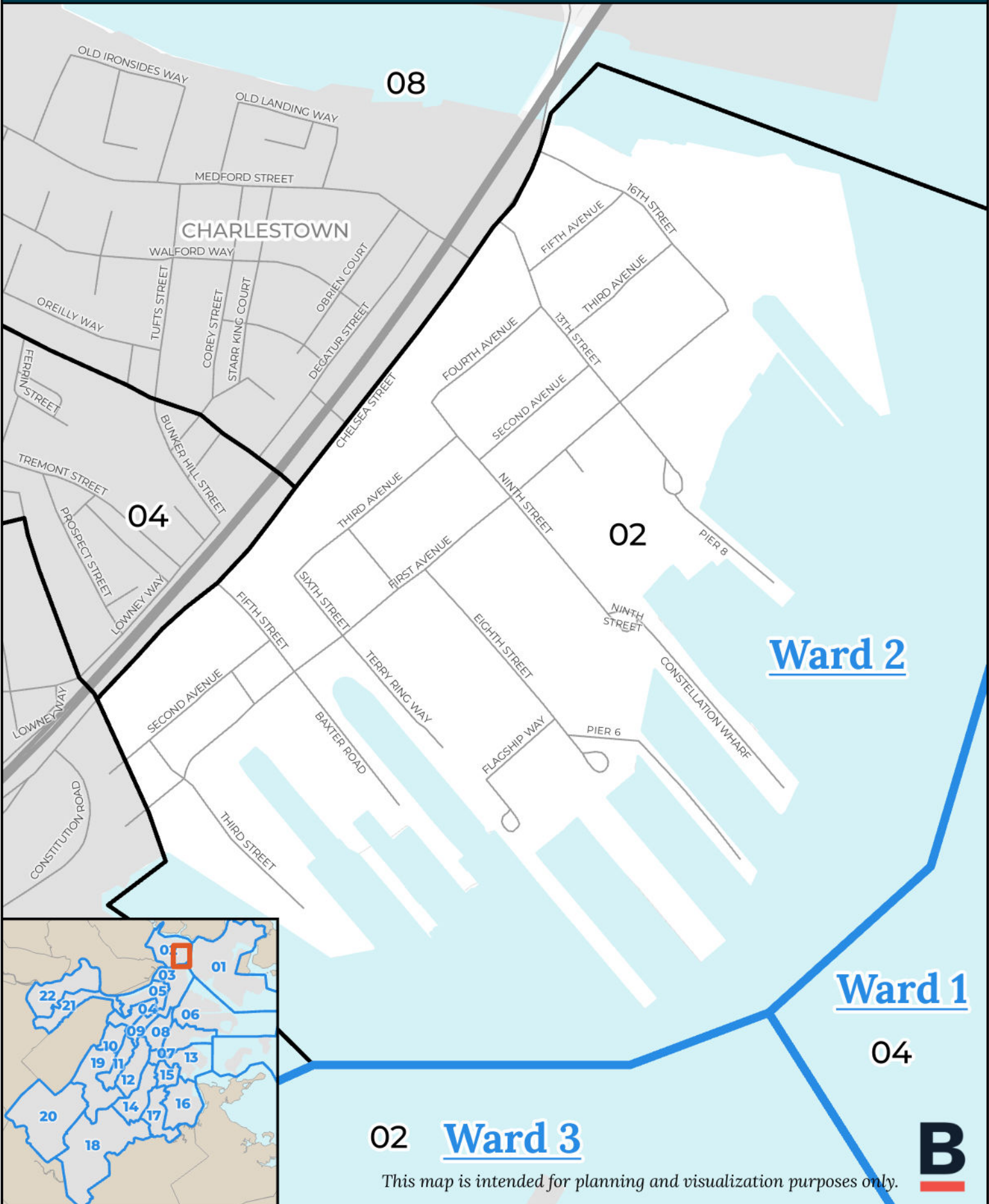
This map is intended for planning and visualization purposes only.

Ward 3

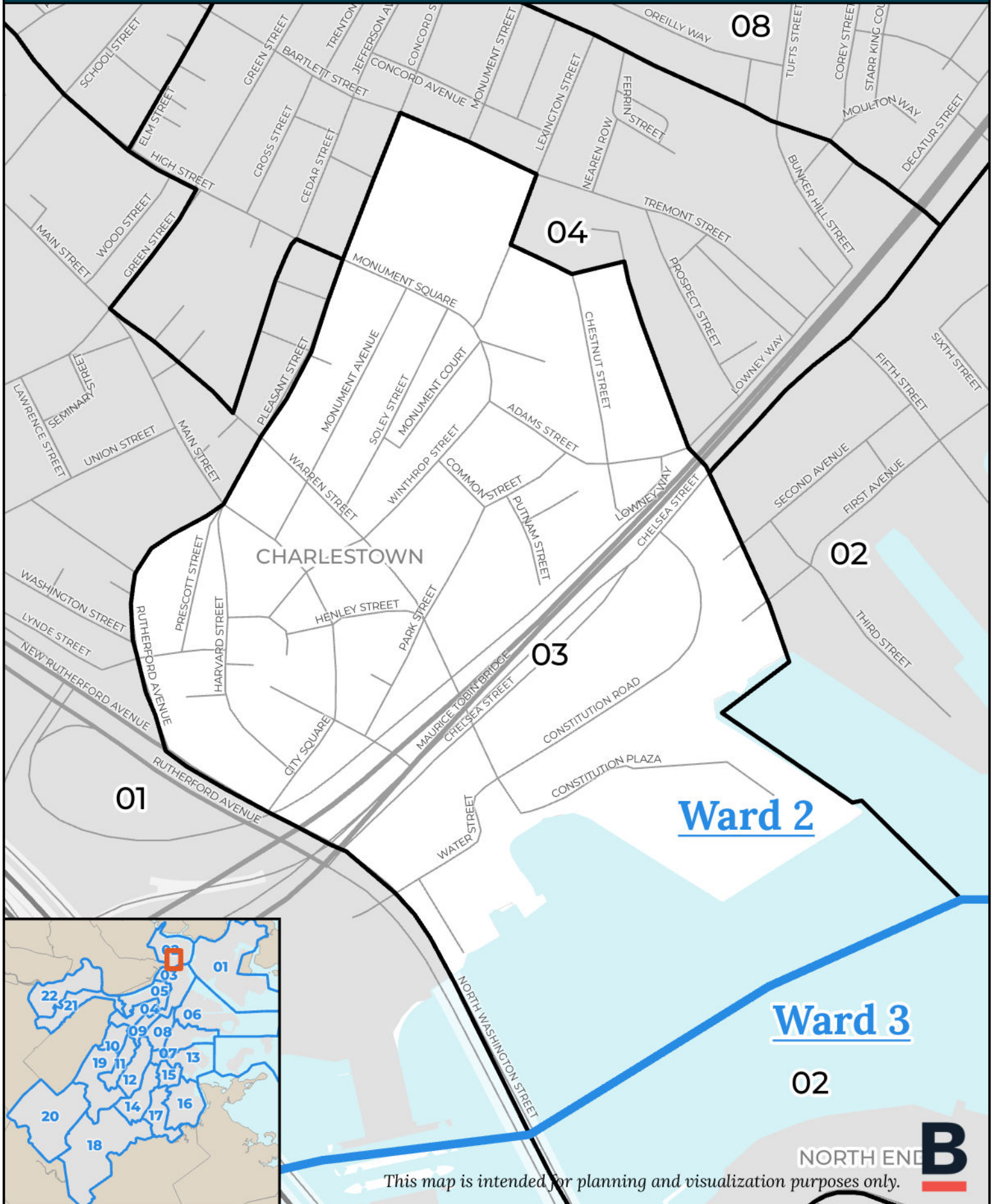
This map is intended for planning and visualization purposes only.



WARD 2 PRECINCT 2

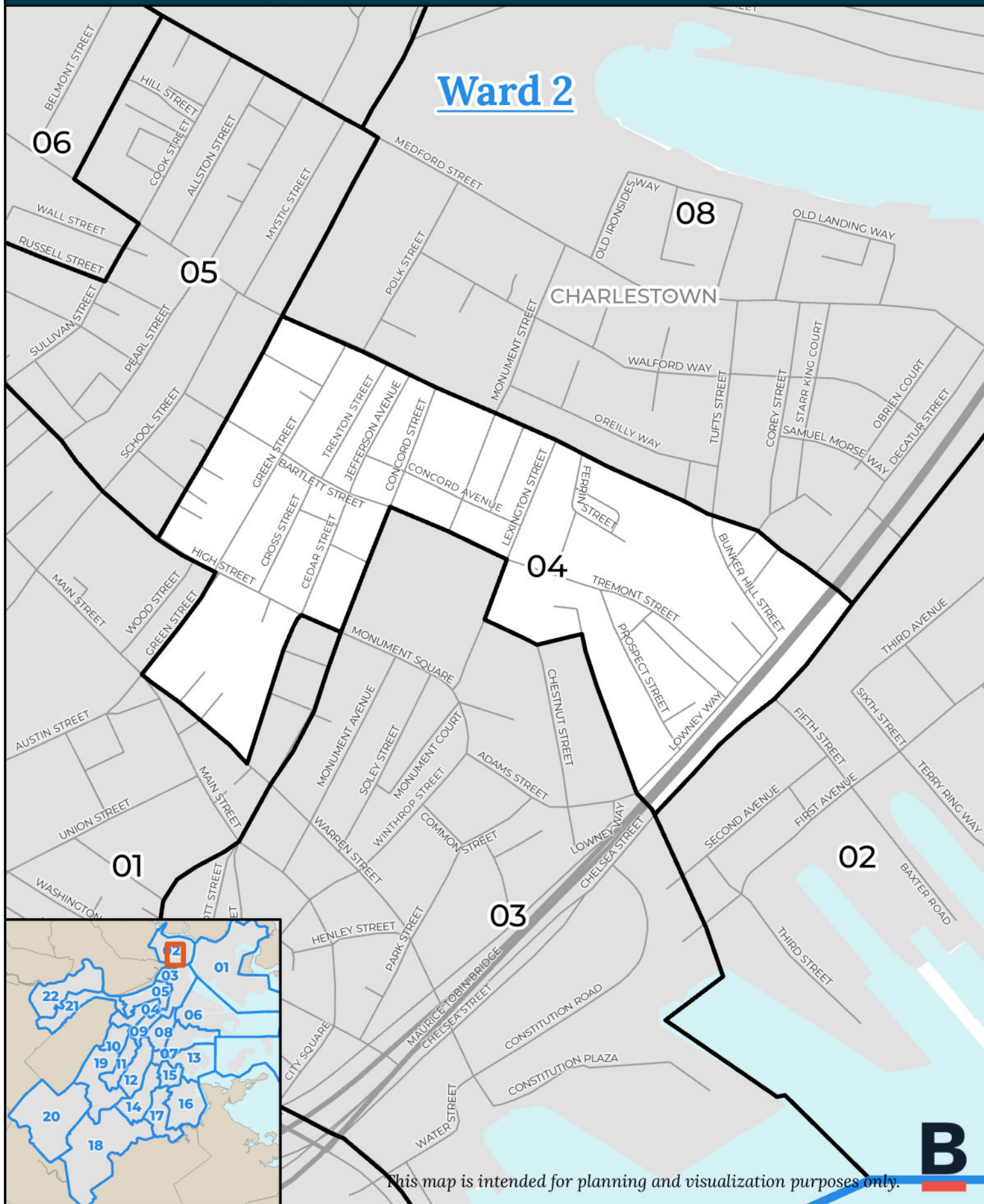


WARD 2 PRECINCT 3



This map is intended for planning and visualization purposes only.

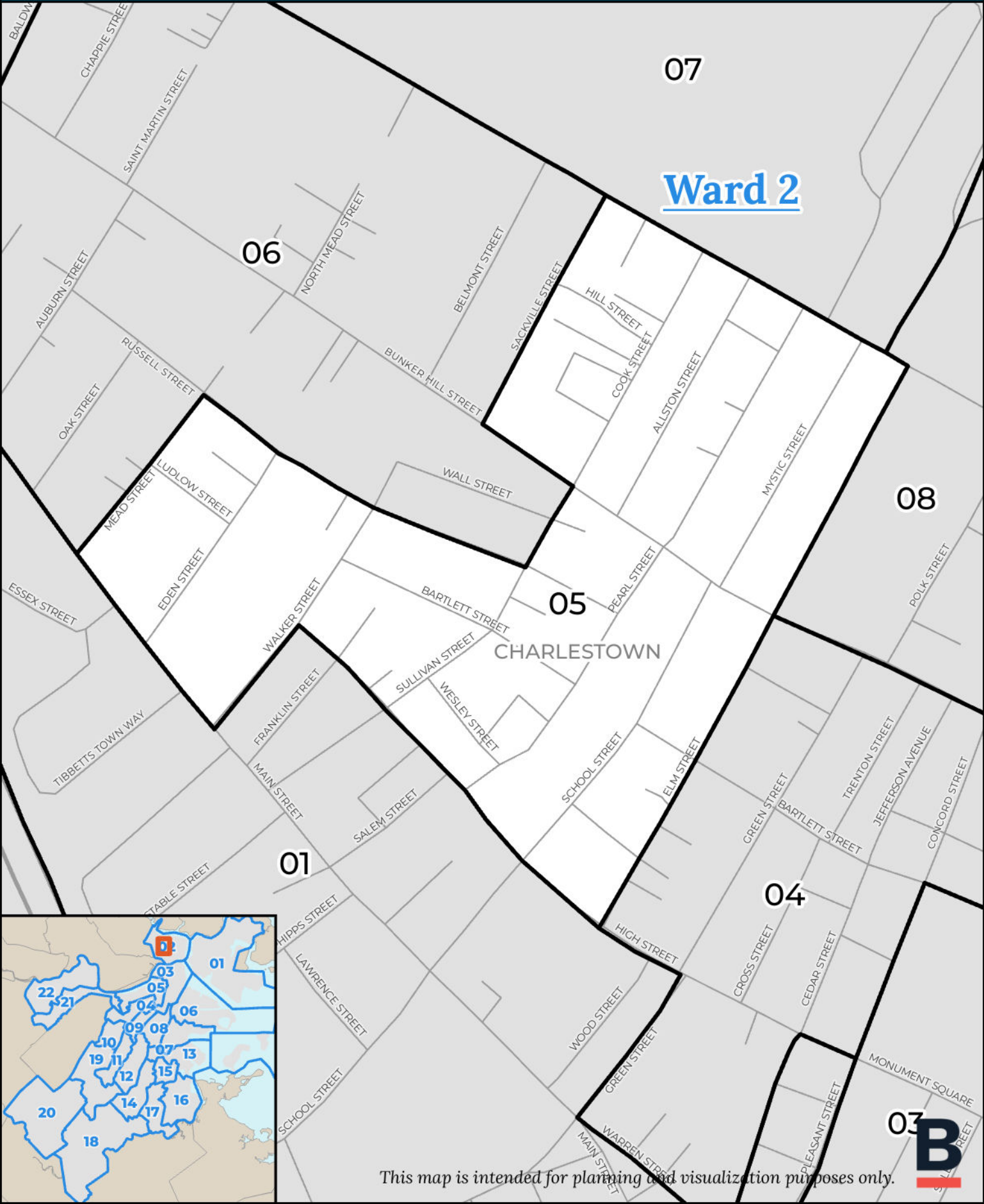
Ward 2



This map is intended for planning and visualization purposes only.

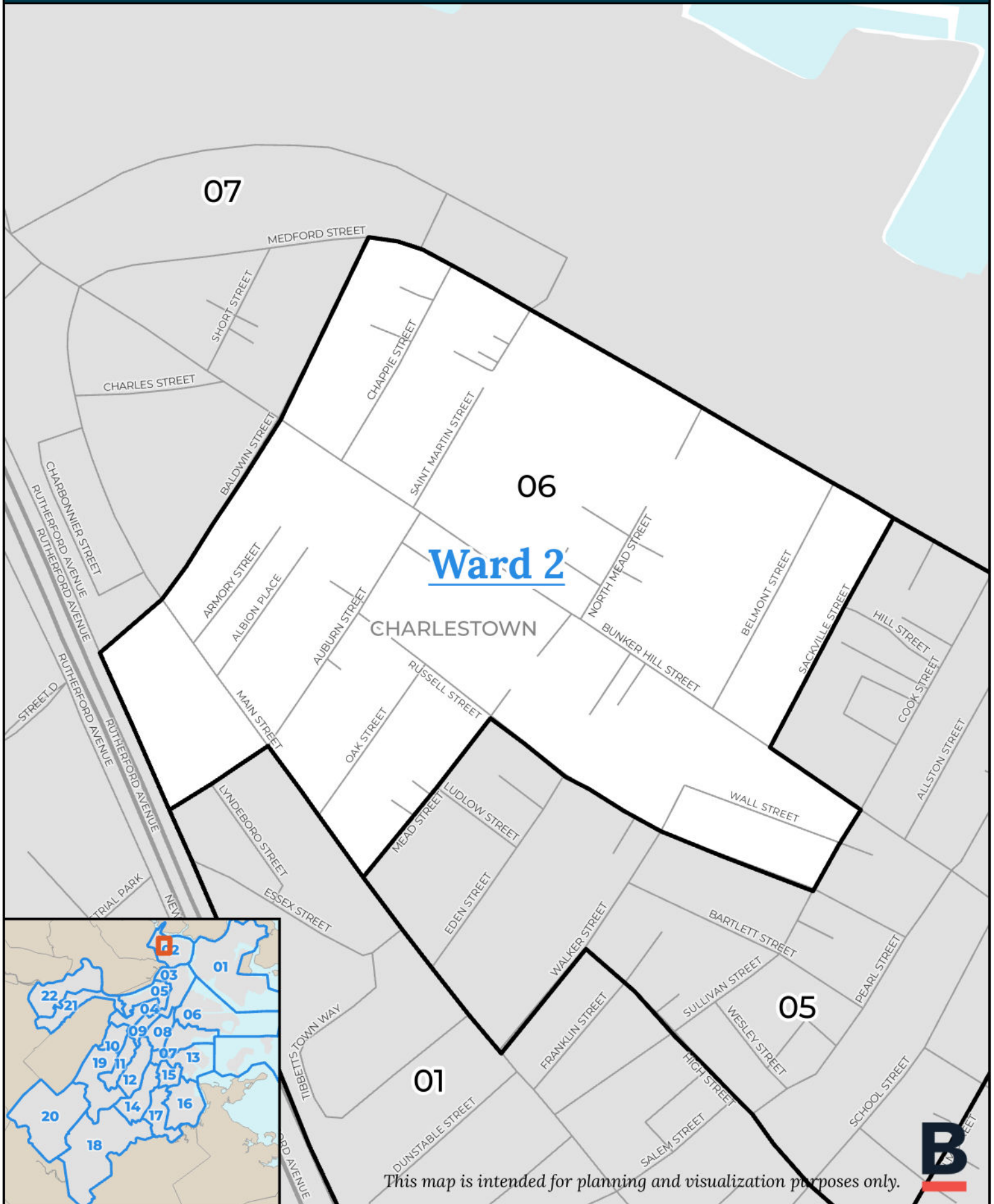


WARD 2 PRECINCT 5



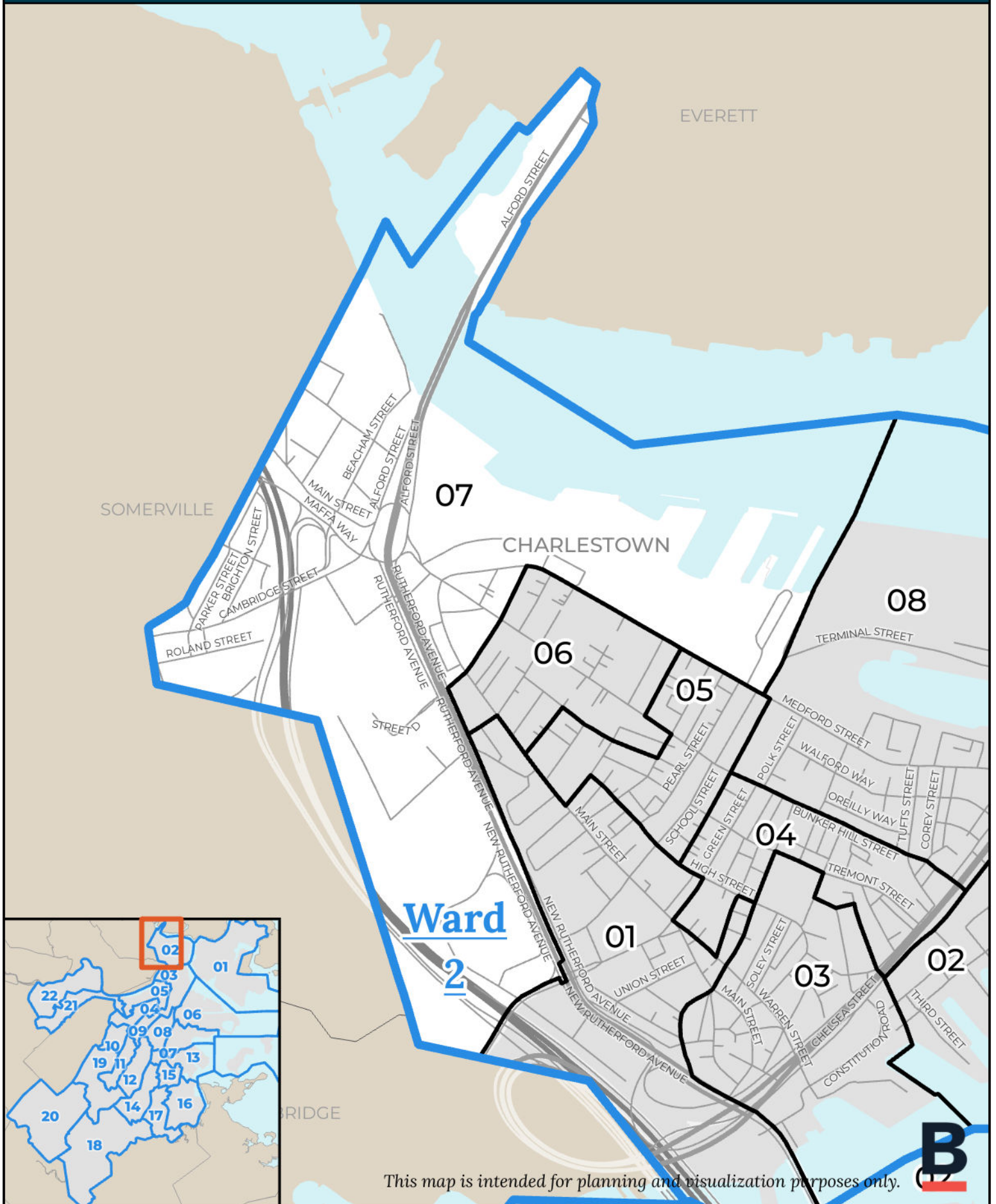
This map is intended for planning and visualization purposes only.

WARD 2 PRECINCT 6

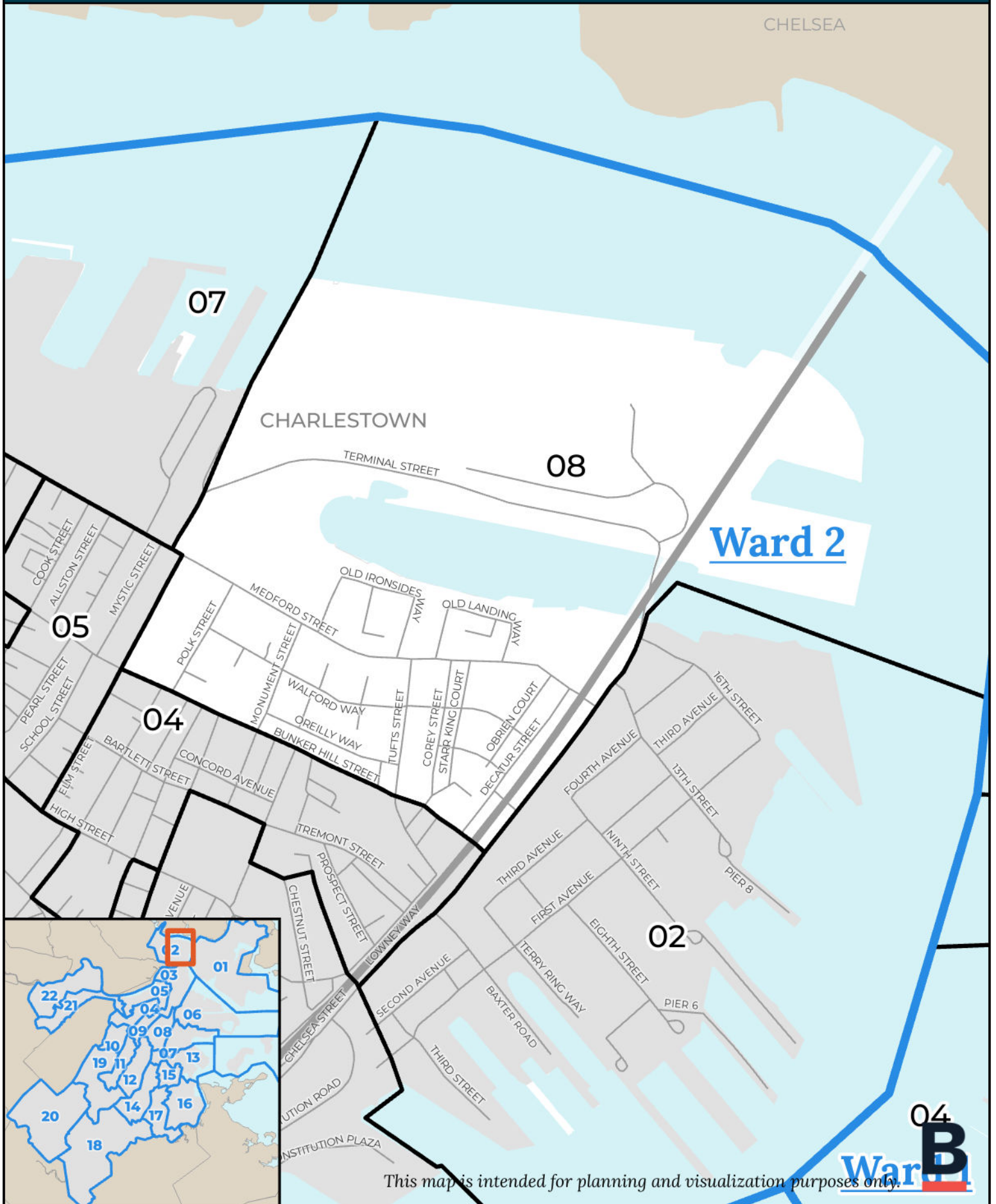


This map is intended for planning and visualization purposes only.

WARD 2 PRECINCT 7

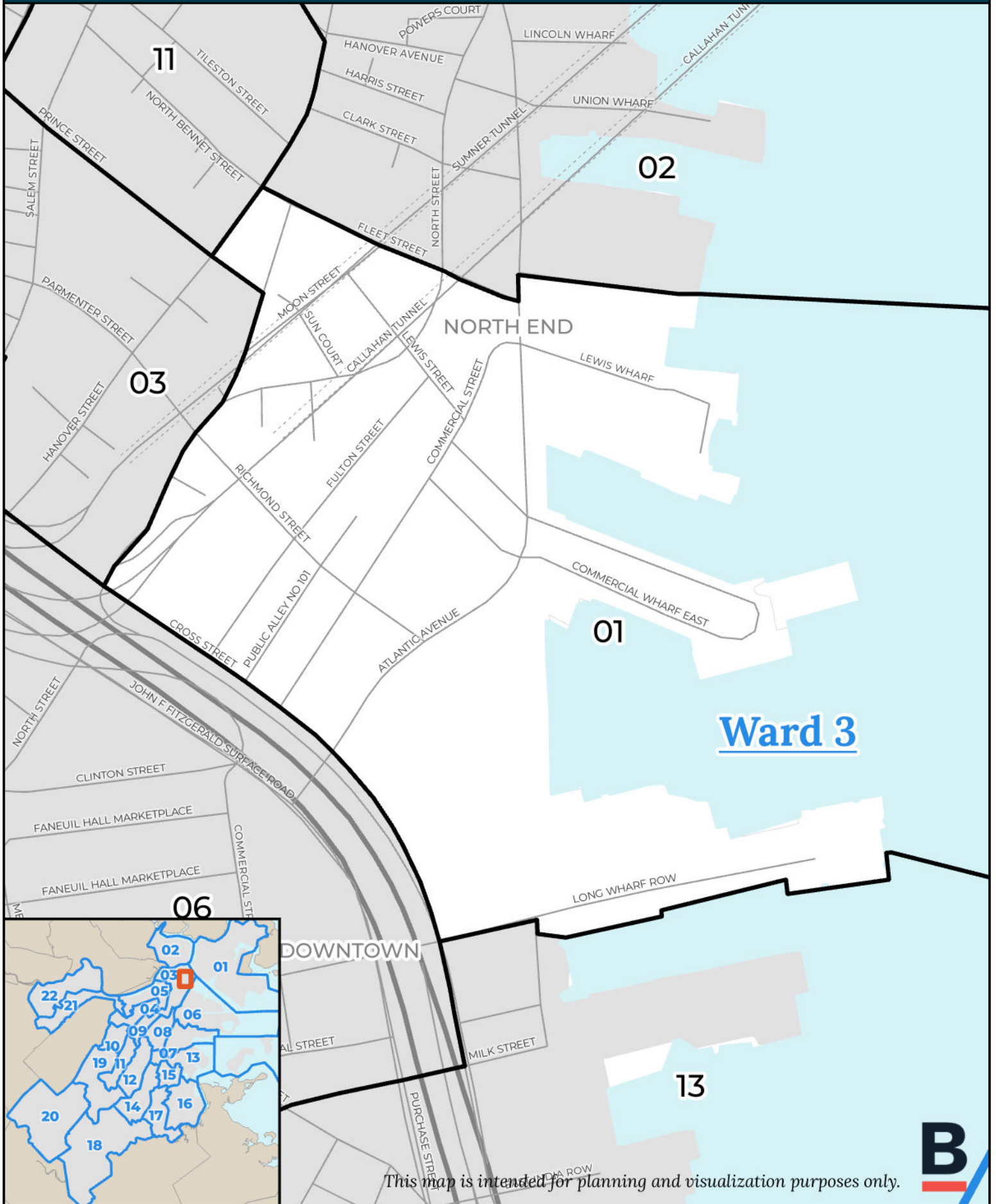


WARD 2 PRECINCT 8

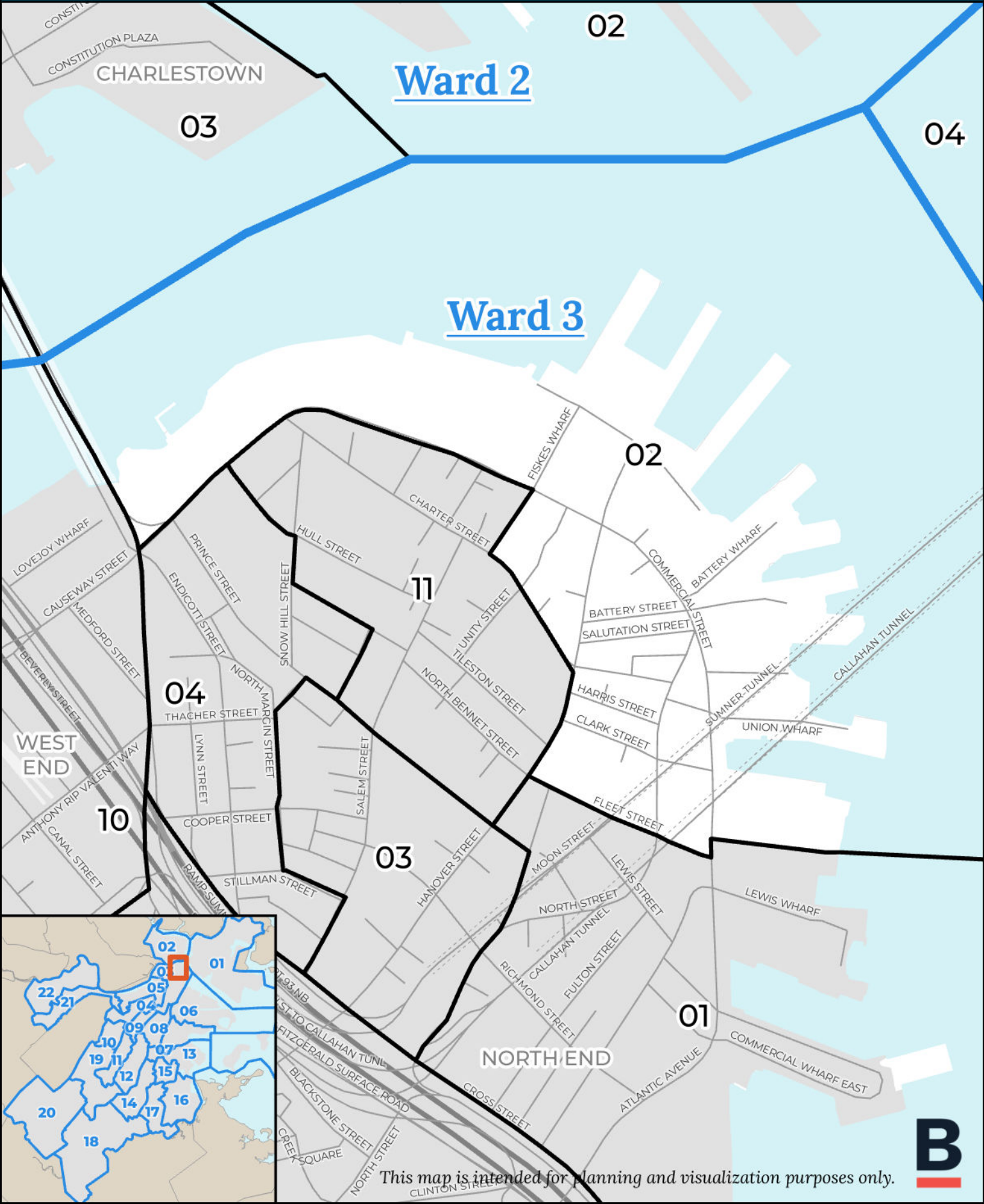


WARD 3

WARD 3 PRECINCT 1



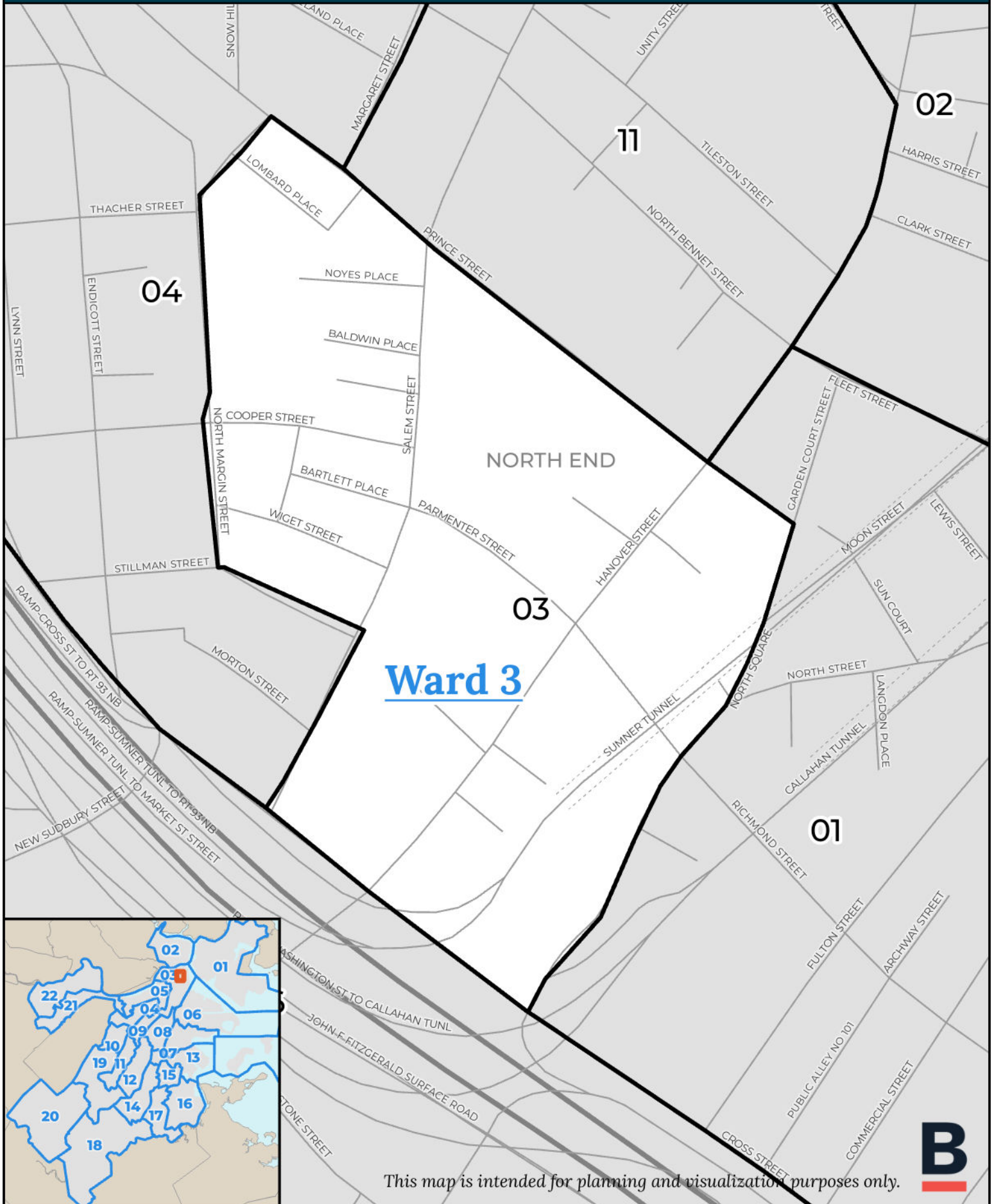
WARD 3 PRECINCT 2



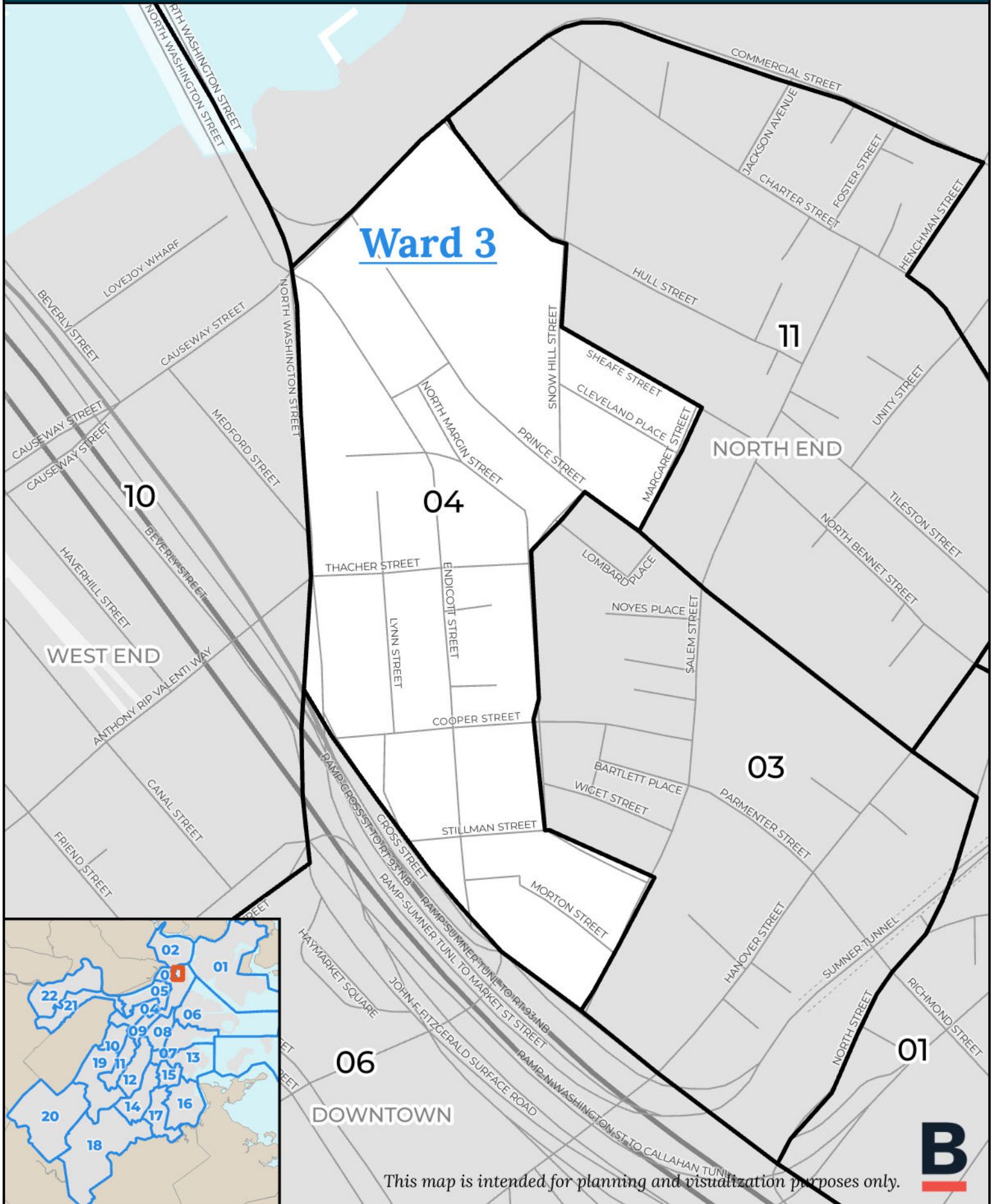
This map is intended for planning and visualization purposes only.



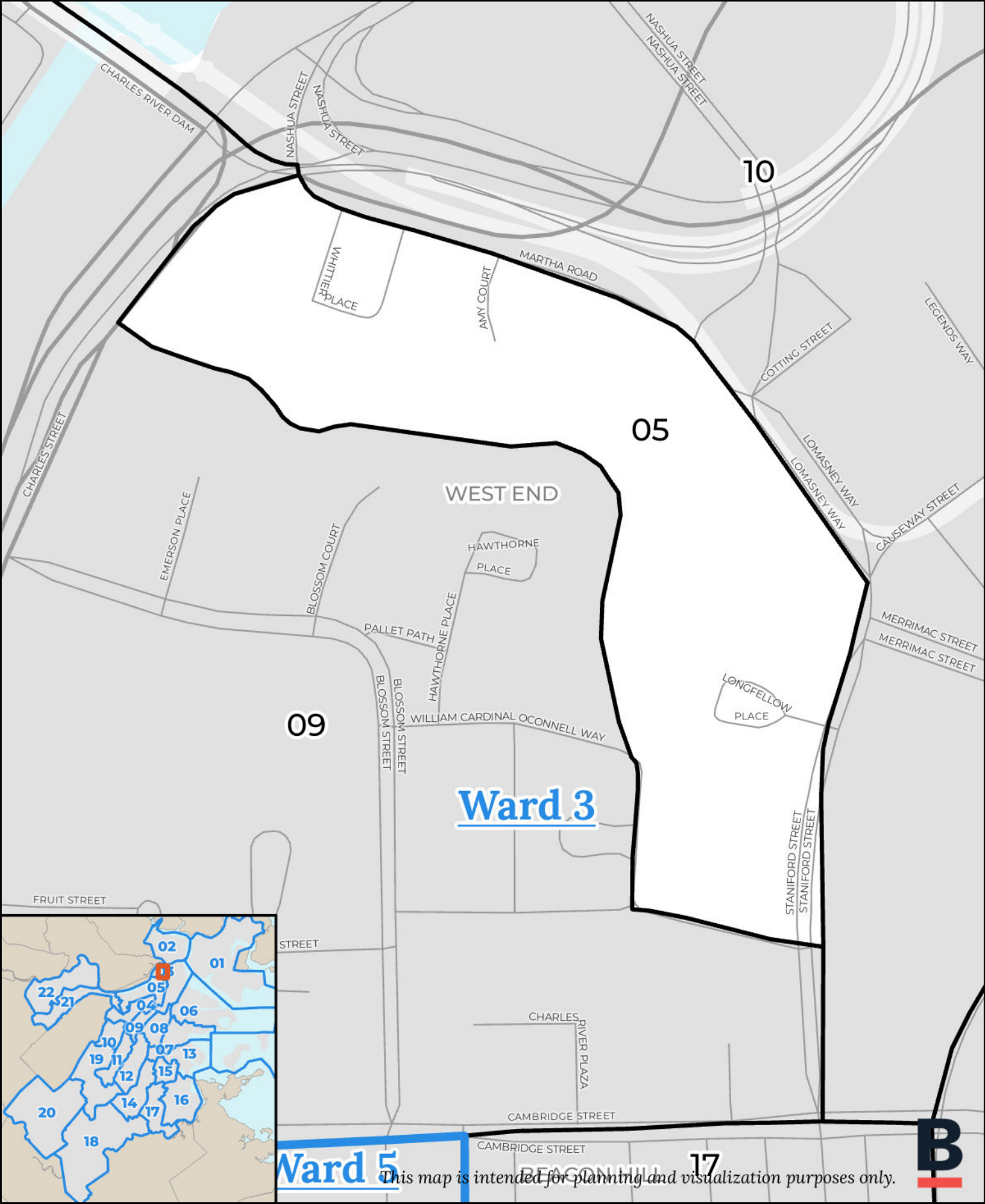
WARD 3 PRECINCT 3



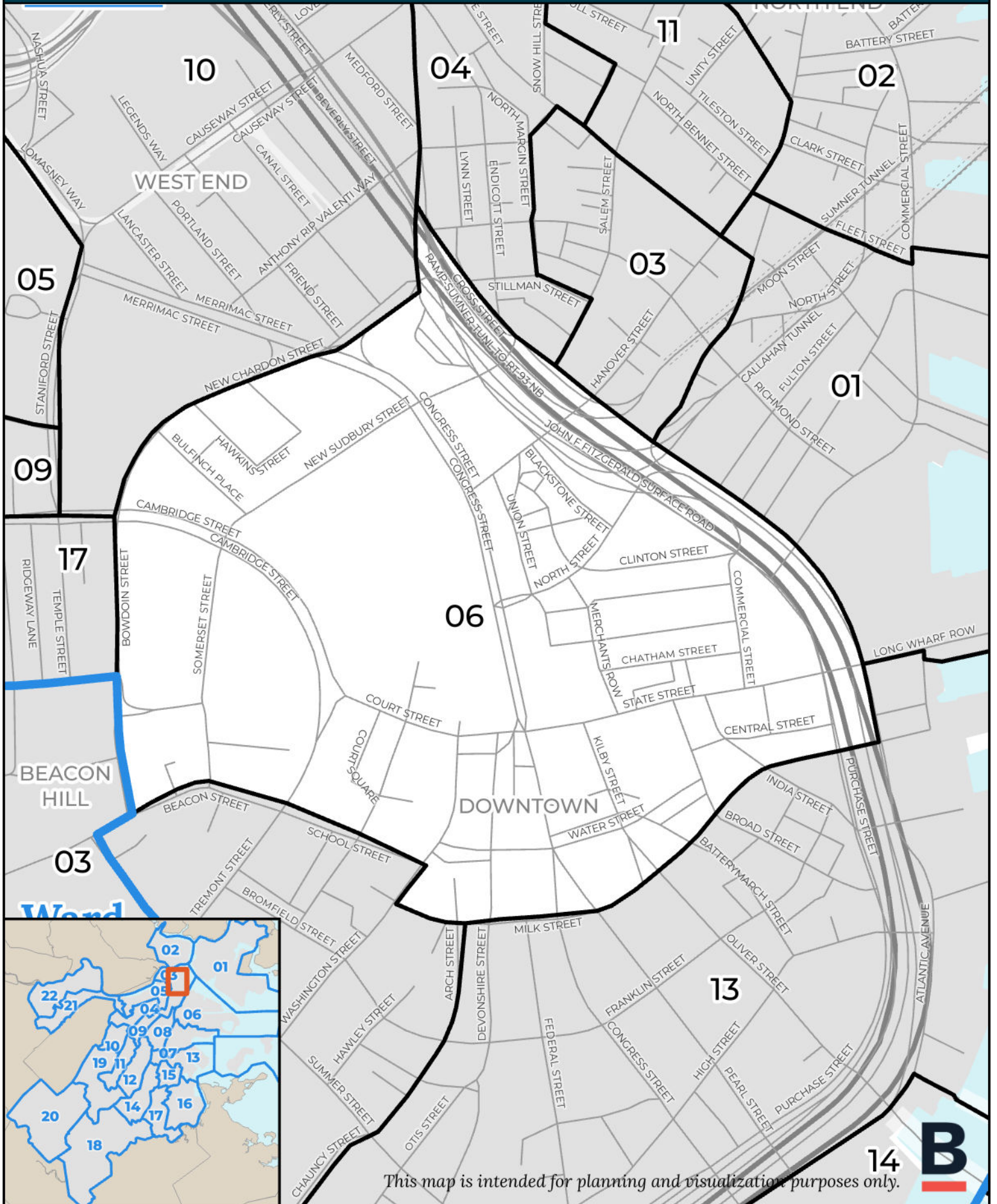
WARD 3 PRECINCT 4



WARD 3 PRECINCT 5

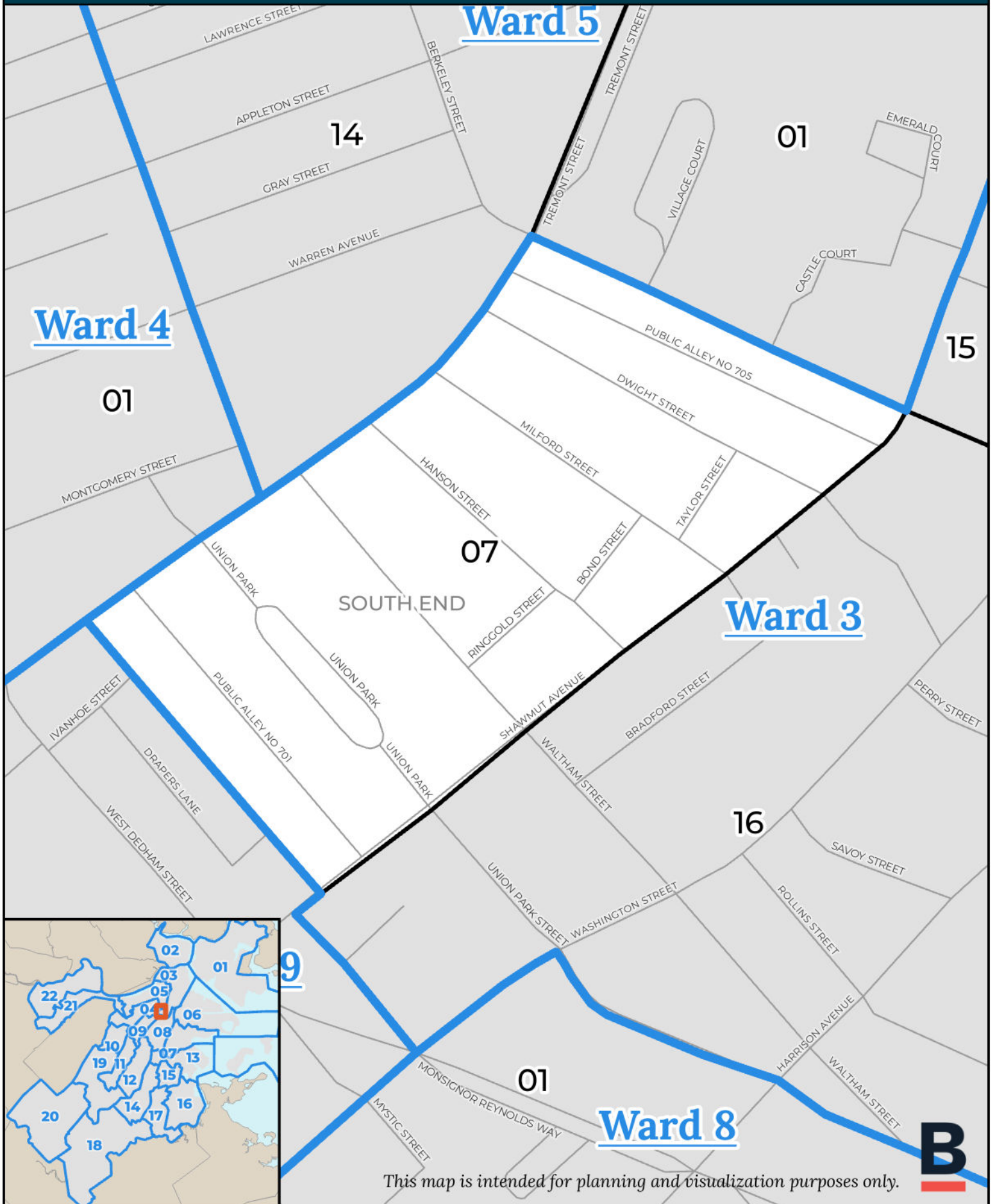


WARD 3 PRECINCT 6



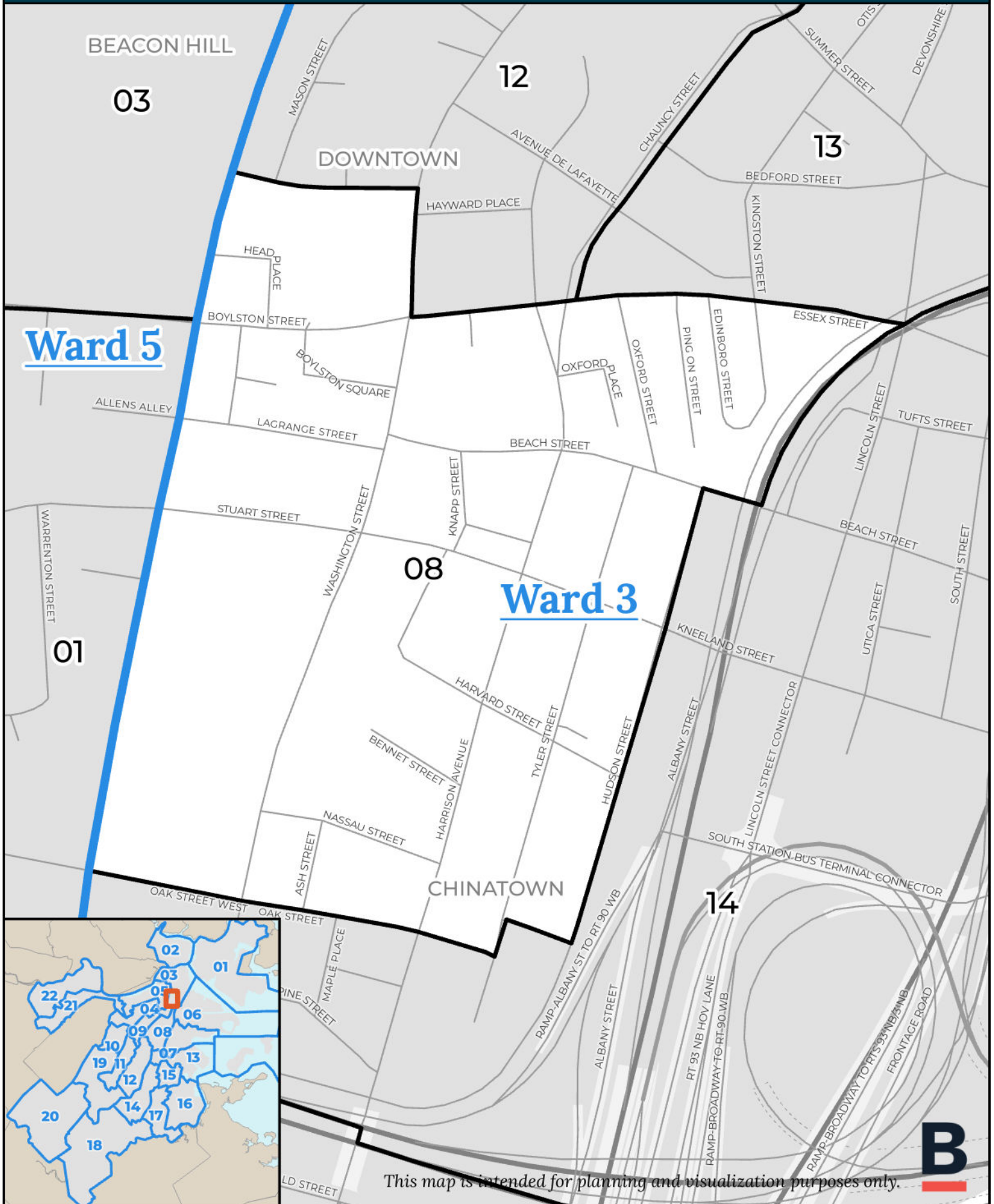
This map is intended for planning and visualization purposes only.

WARD 3 PRECINCT 7



This map is intended for planning and visualization purposes only.

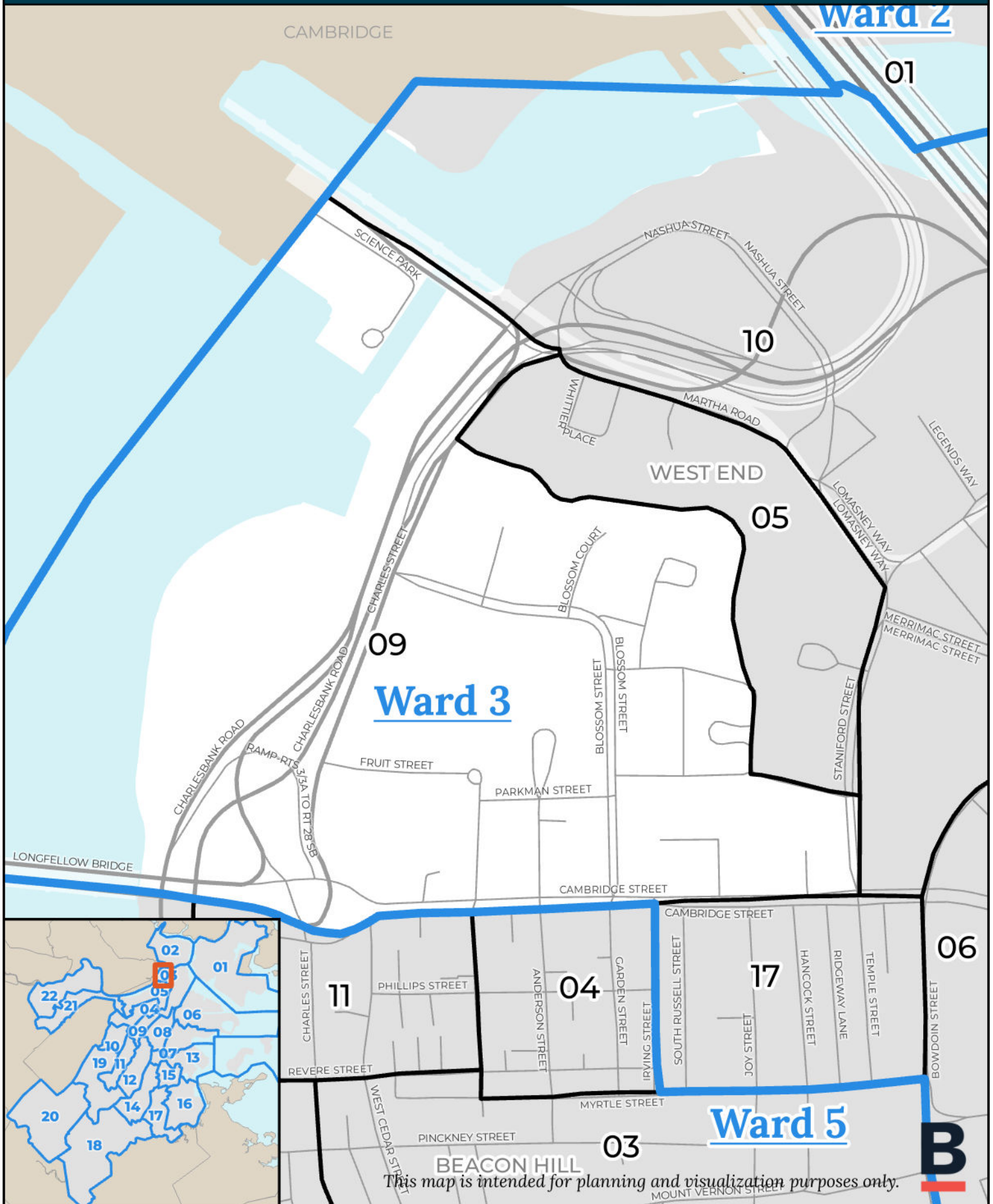
WARD 3 PRECINCT 8



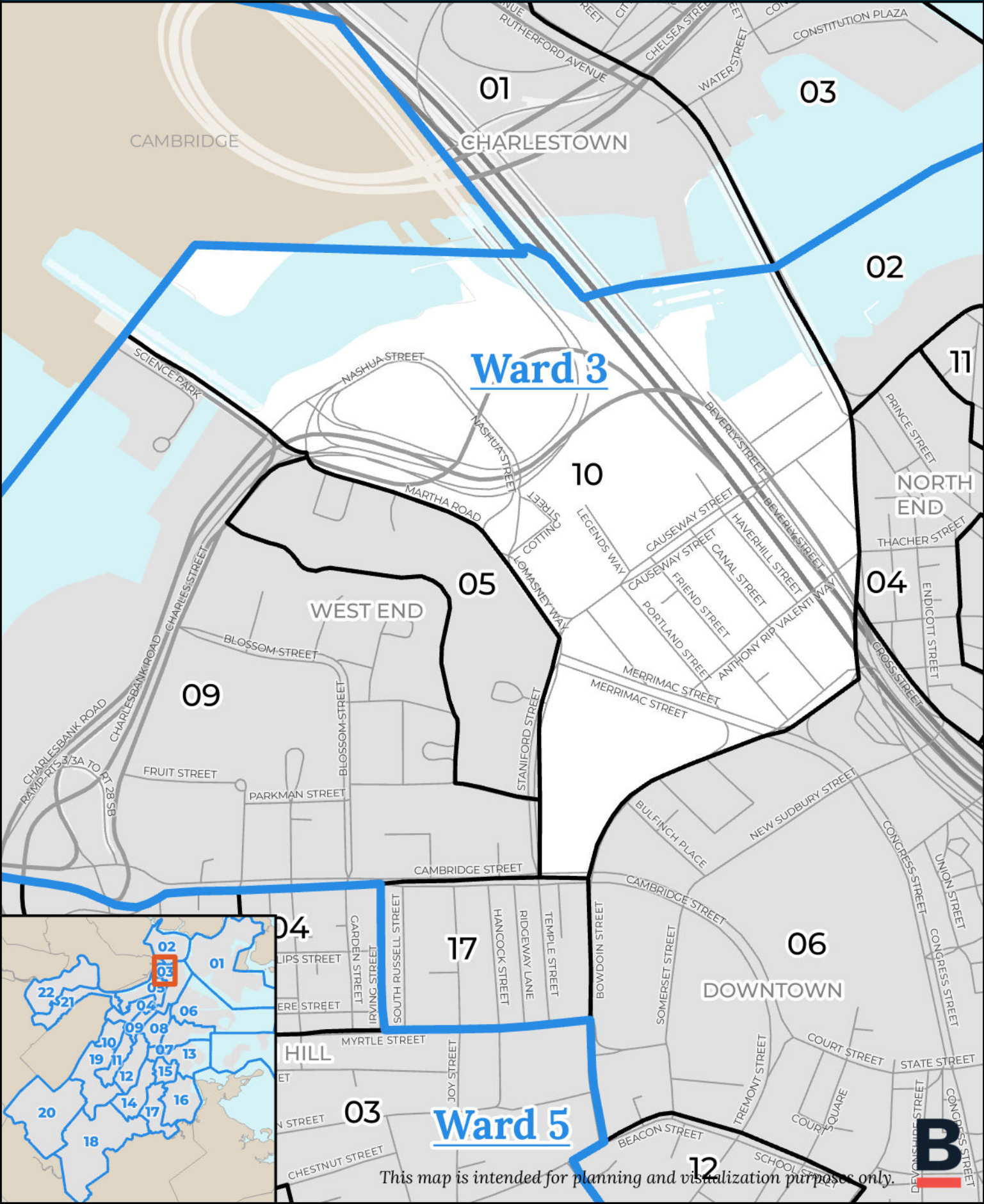
This map is intended for planning and visualization purposes only.



WARD 3 PRECINCT 9

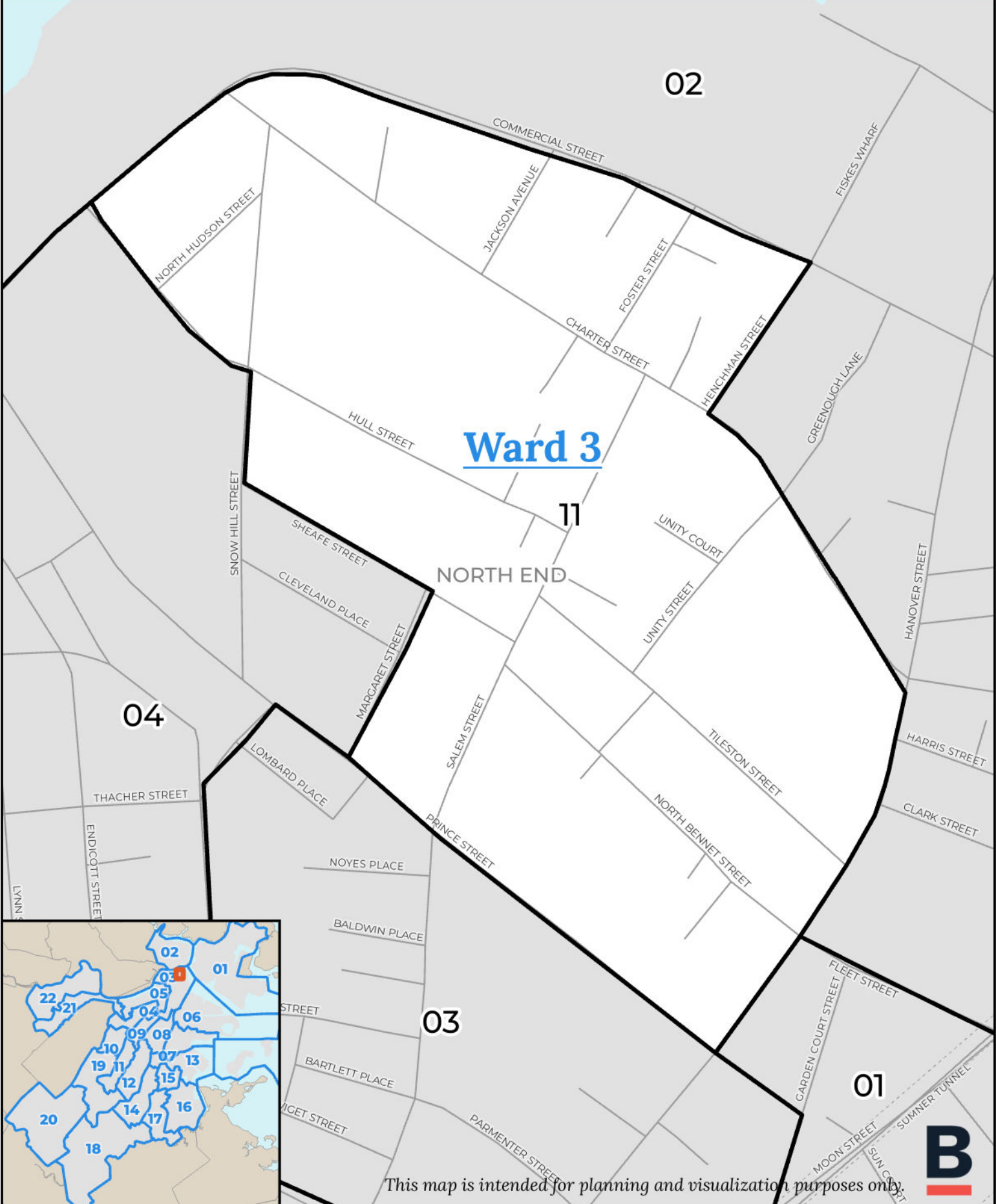


WARD 3 PRECINCT 10



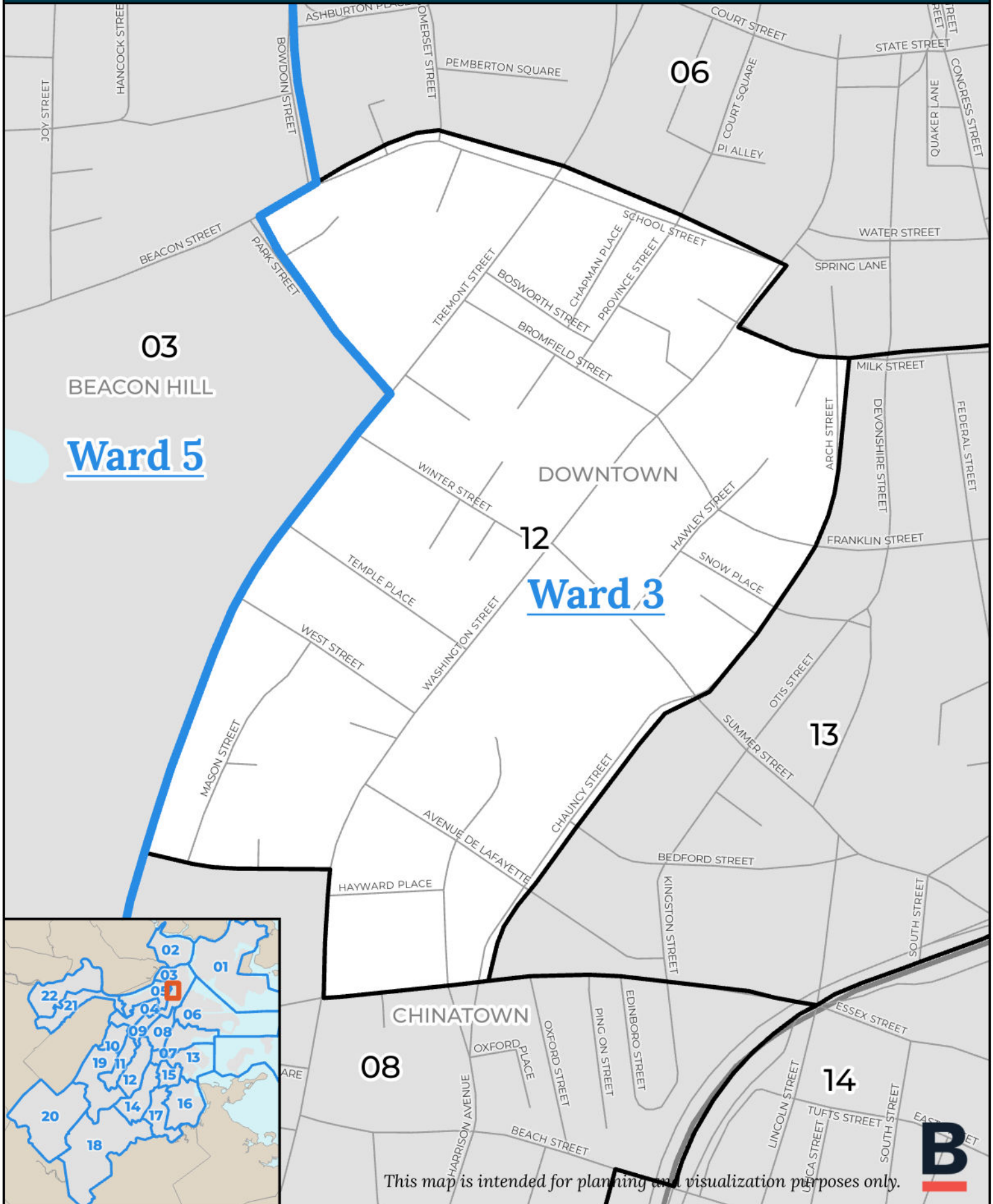
This map is intended for planning and visualization purposes only.

WARD 3 PRECINCT 11

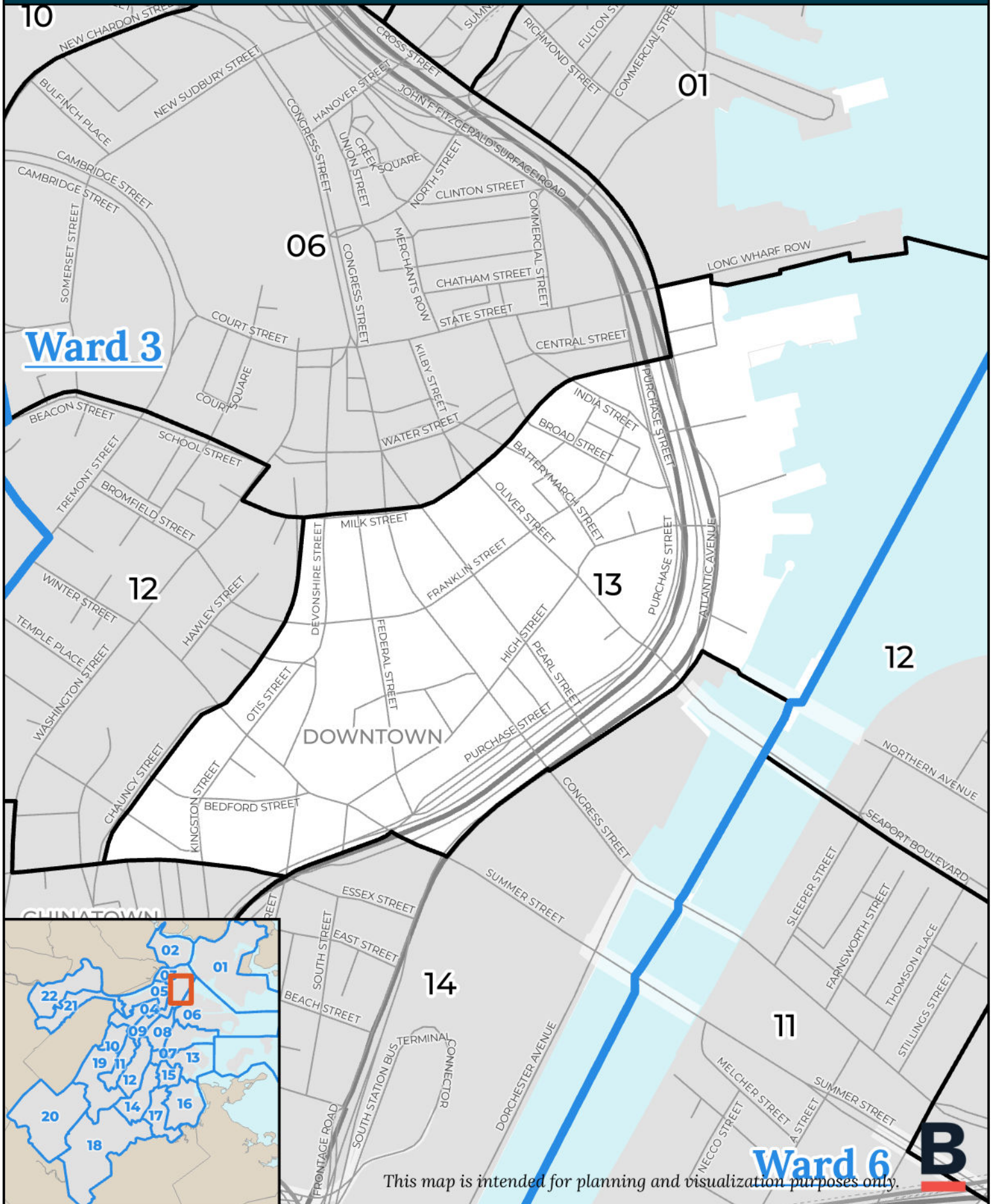


This map is intended for planning and visualization purposes only.

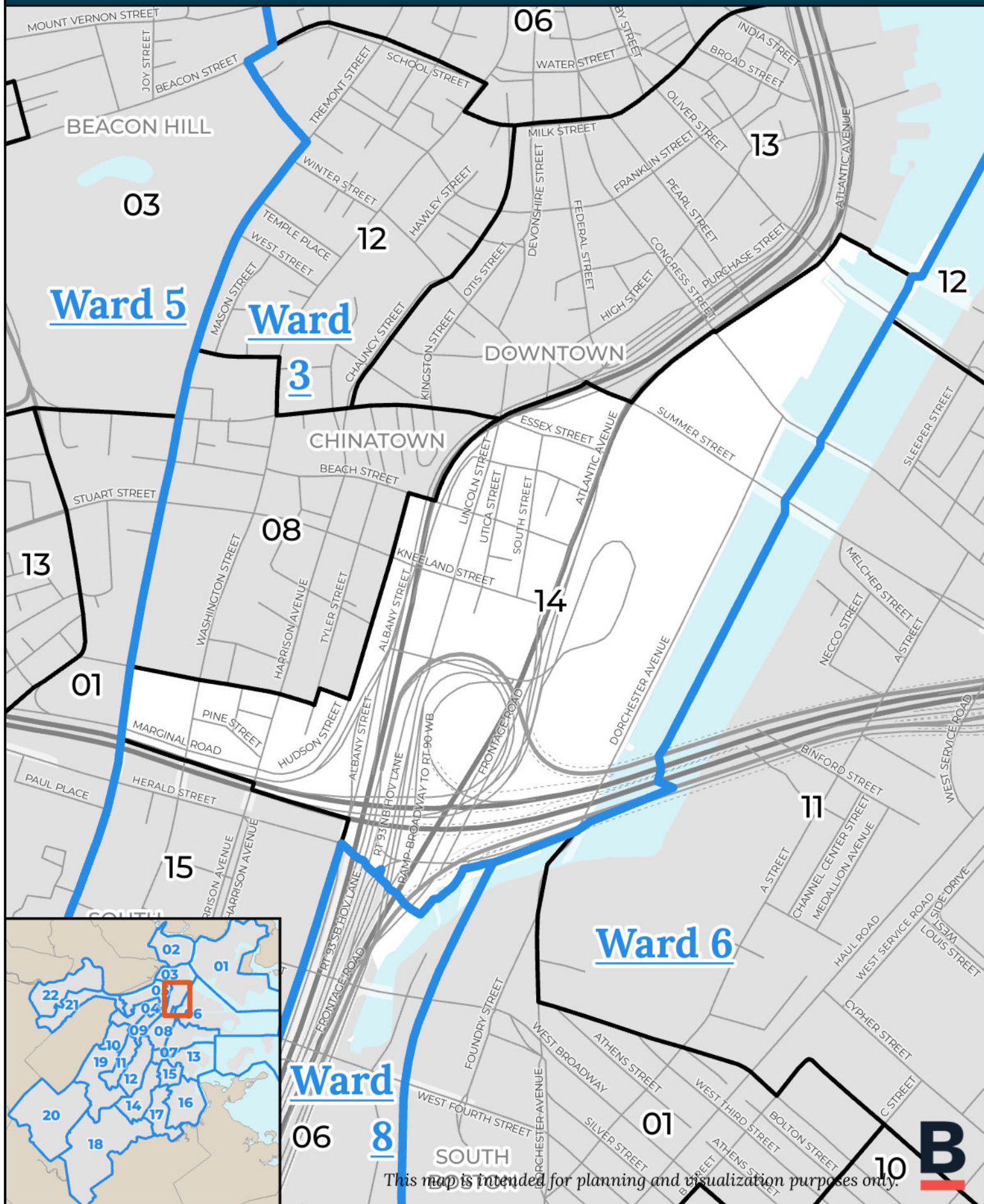
WARD 3 PRECINCT 12



WARD 3 PRECINCT 13

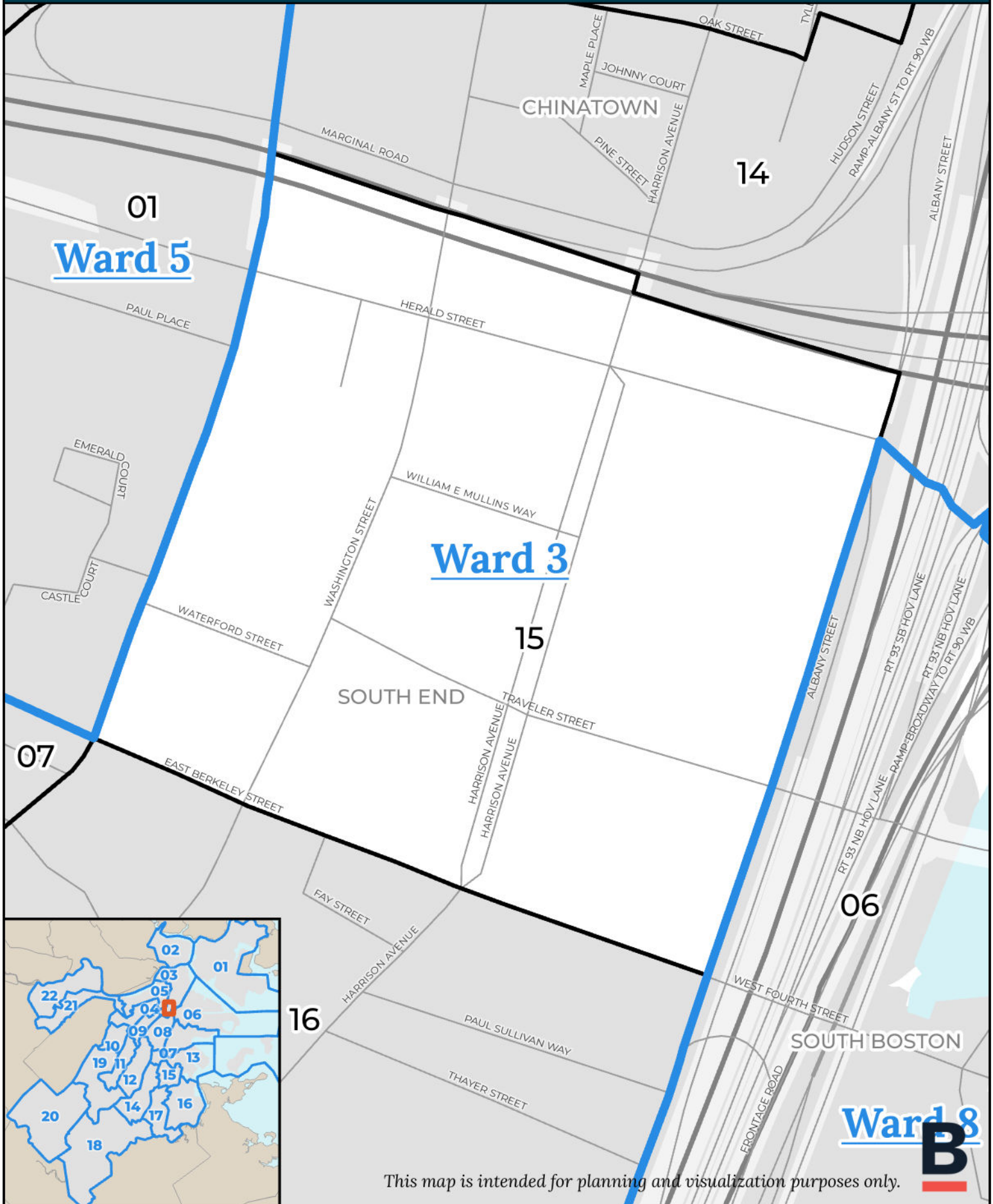


WARD 3 PRECINCT 14



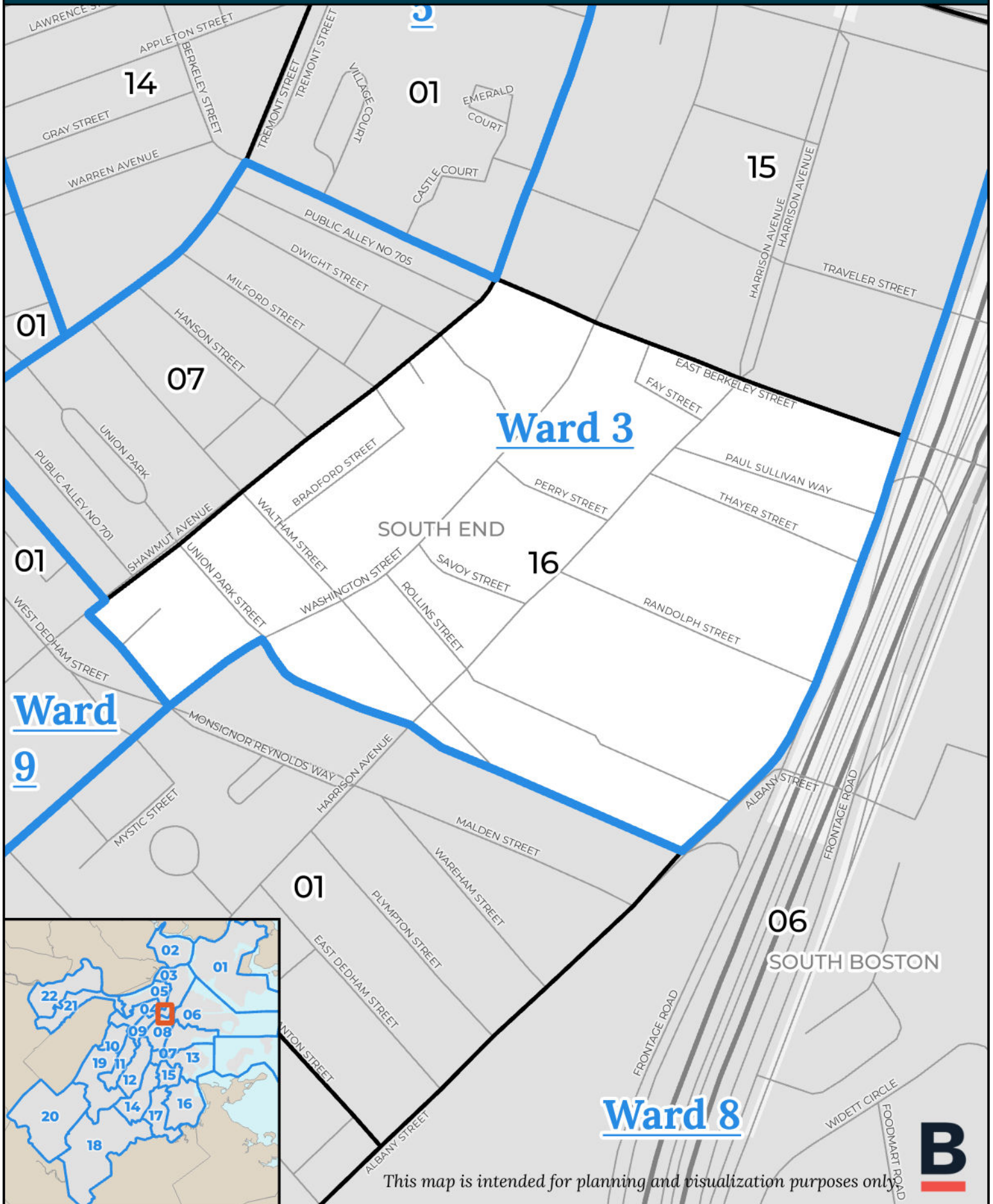
This map is intended for planning and visualization purposes only.

WARD 3 PRECINCT 15



This map is intended for planning and visualization purposes only.

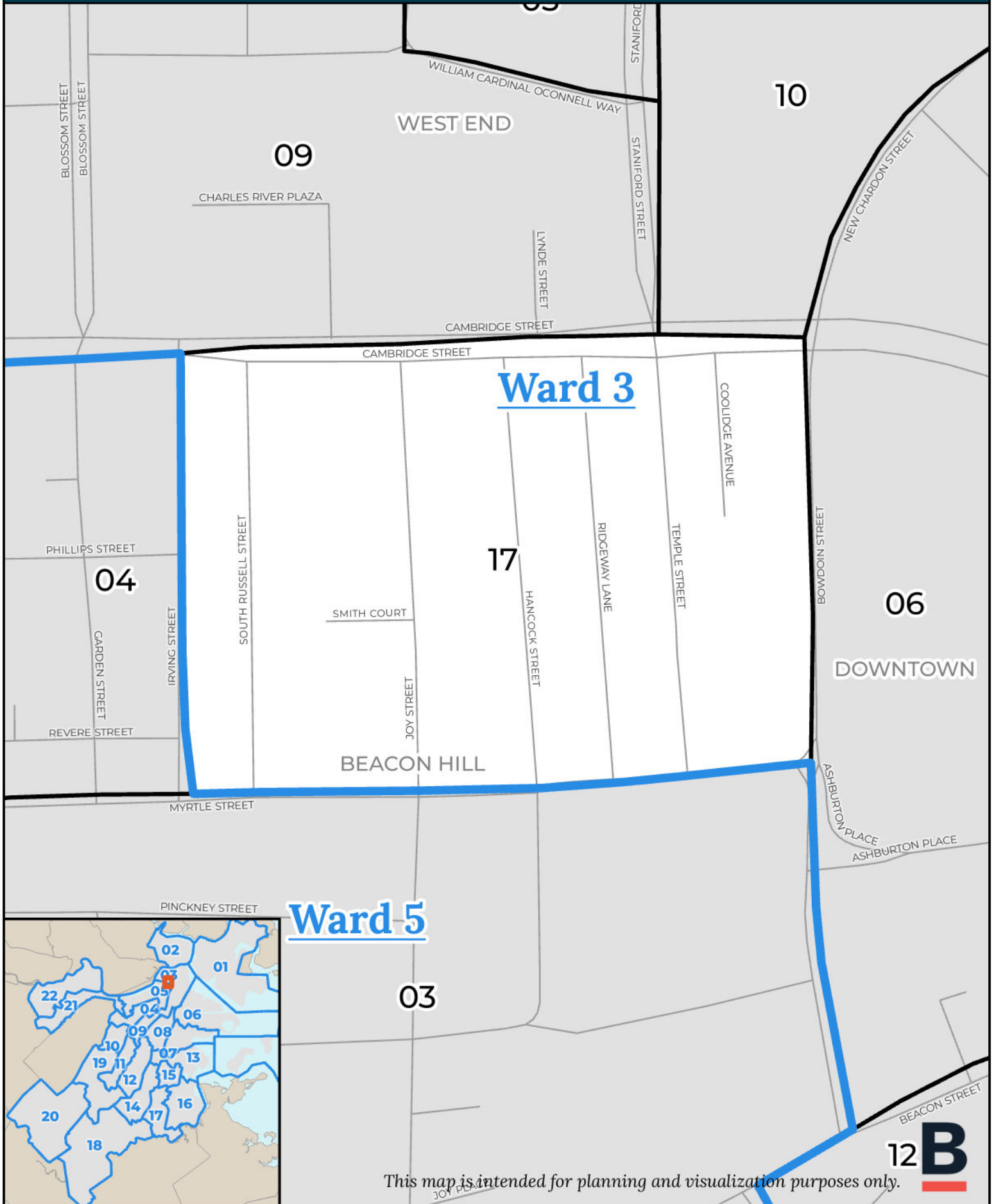
WARD 3 PRECINCT 16



This map is intended for planning and visualization purposes only

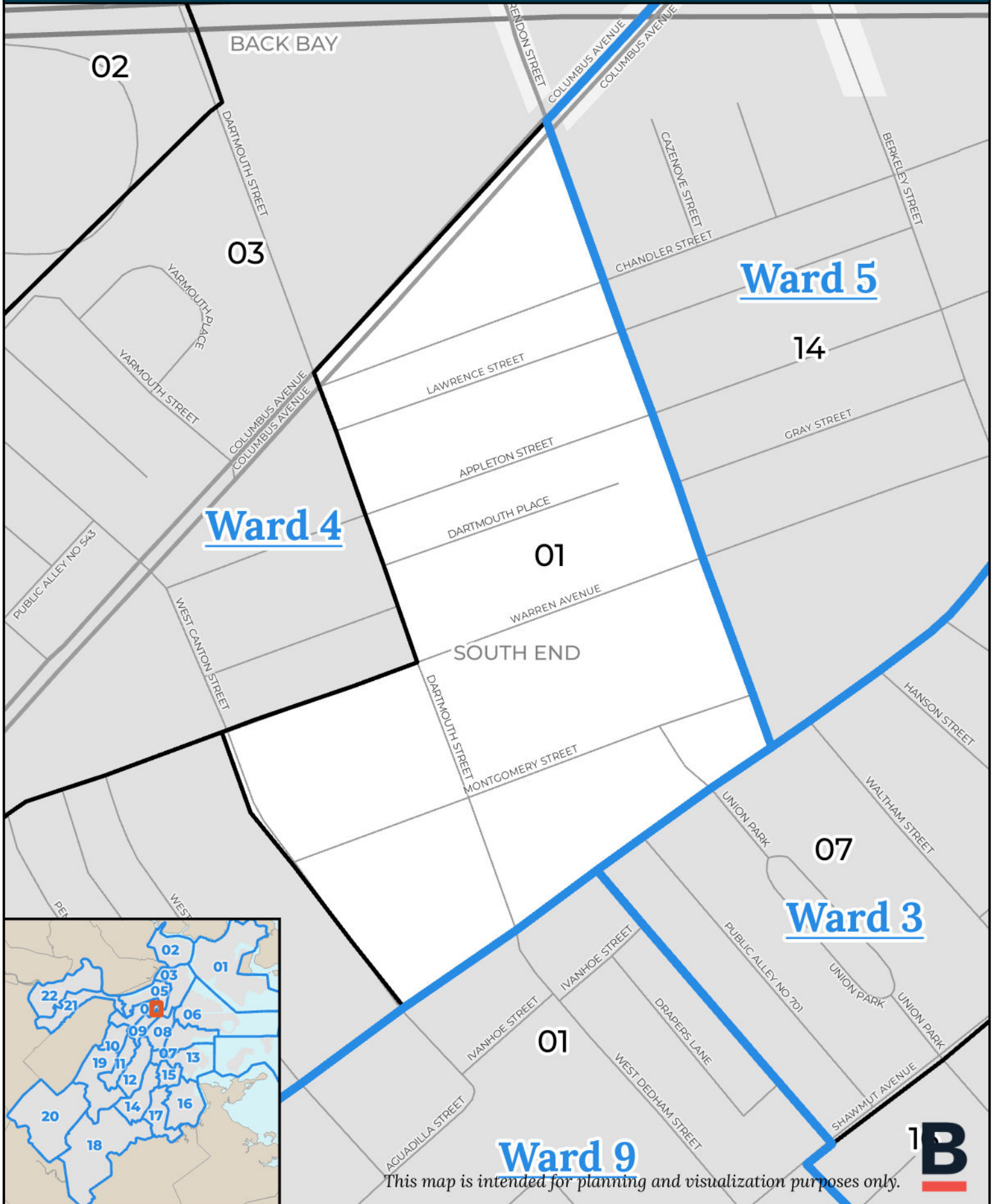


WARD 3 PRECINCT 17



WARD 4

WARD 4 PRECINCT 1



WARD 4 PRECINCT 2

Ward 4

Ward 5

Ward 3

Ward 9

BACK BAY

SOUTH END

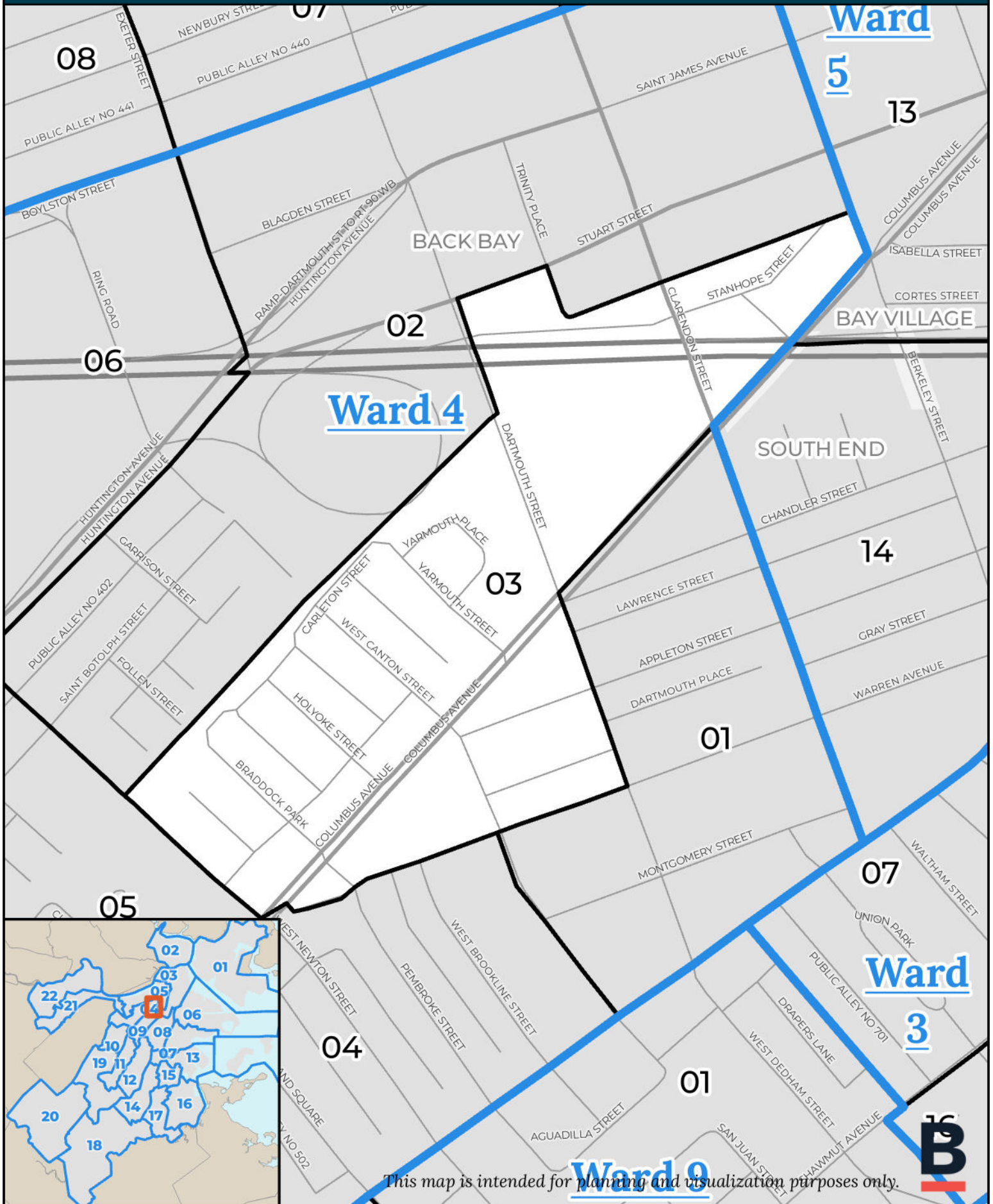
BAY VILLAGE

Boston

This map is intended for planning and visualization purposes only.

This map is intended for planning and visualization purposes only.

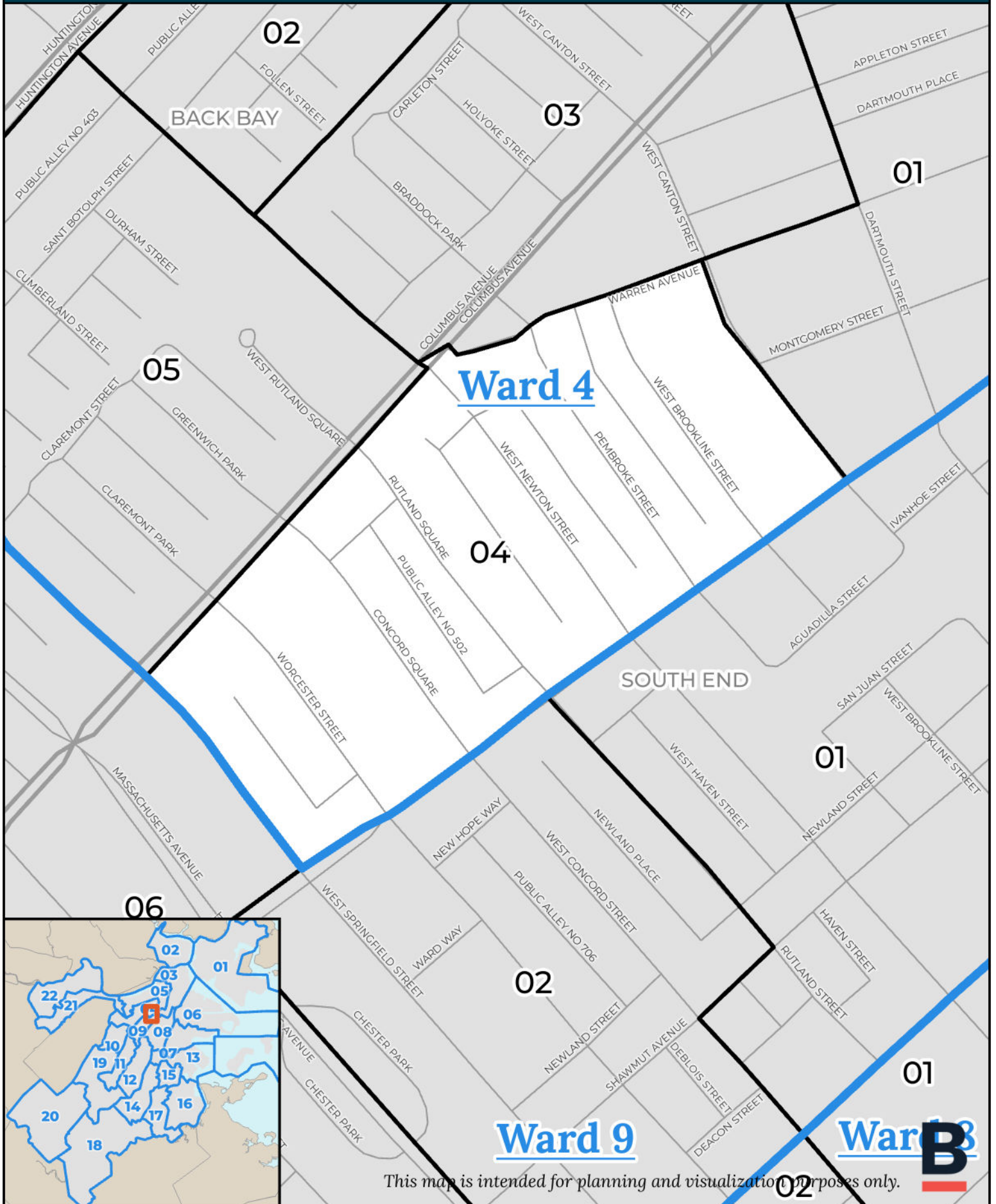
WARD 4 PRECINCT 3



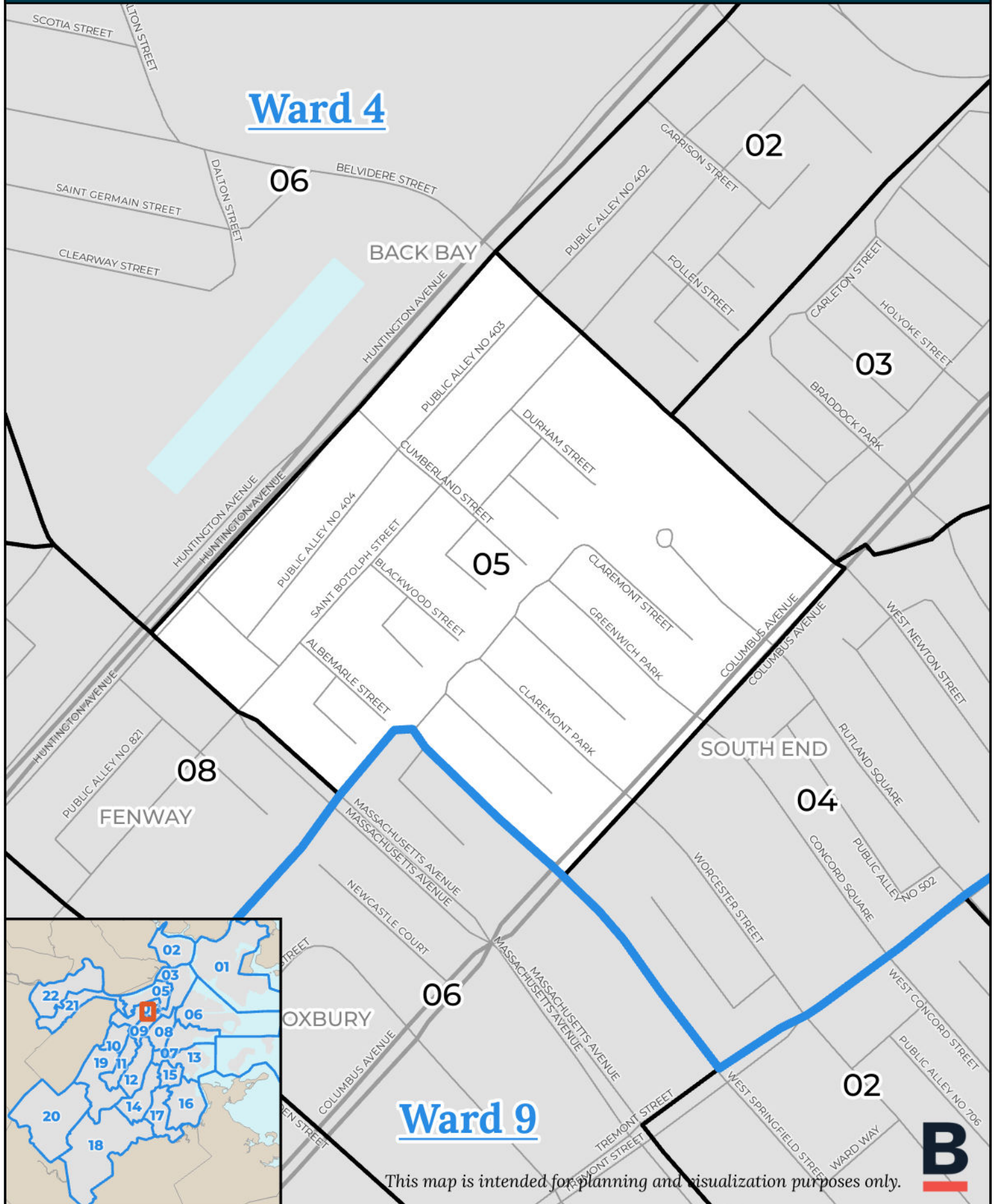
This map is intended for planning and visualization purposes only.



WARD 4 PRECINCT 4



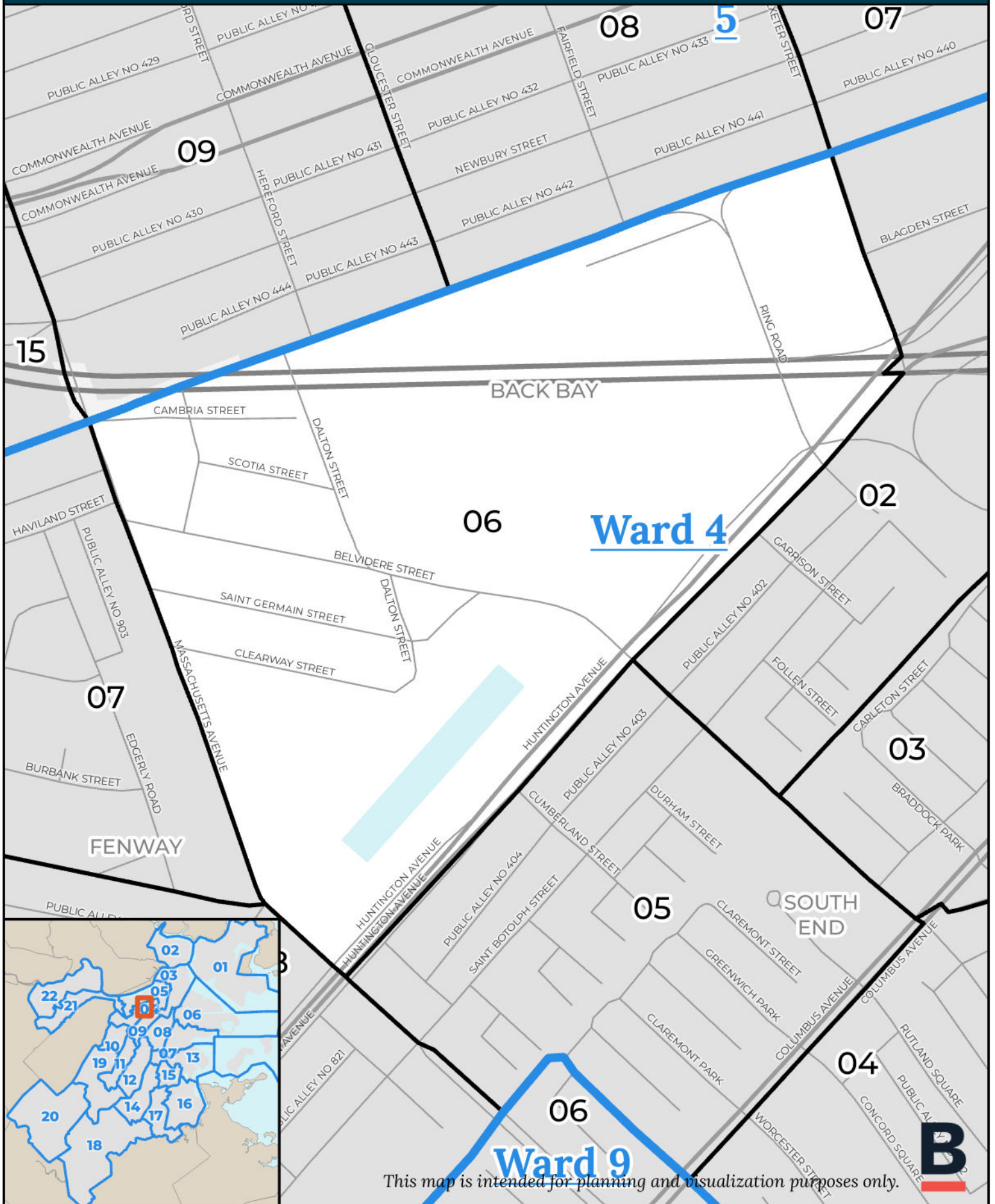
WARD 4 PRECINCT 5



This map is intended for planning and visualization purposes only.



WARD 4 PRECINCT 6



This map is intended for planning and visualization purposes only.

WARD 4 PRECINCT 7

Ward 5

15

CAMBRIA STREET

BALTON STREET

SAINT CECILIA STREET

SCOTIA STREET

PUBLIC ALLEY NO 909

HAVILAND STREET

BELVIDERE STREET

BACK BAY

06

SAINT GERMAIN STREET

MASSACHUSETTS AVENUE

CLEARWAY STREET

07

Ward 4

STONEHOLM STREET

NORWAY STREET

WHIPPLE STREET

BURBANK STREET

FENWAY

EDGERLY ROAD

NEW EDGERLY ROAD
WESTLAND AVENUE

08

PUBLIC ALLEY NO 818

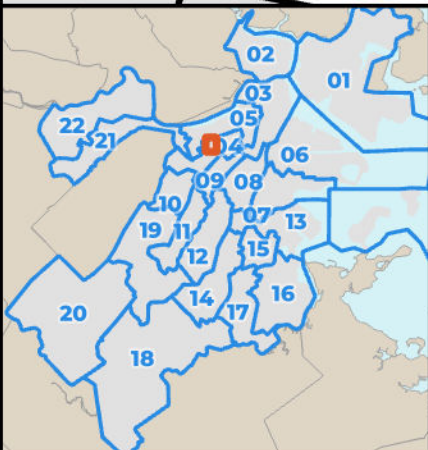
SYMPHONY ROAD

ALLEY NO 810

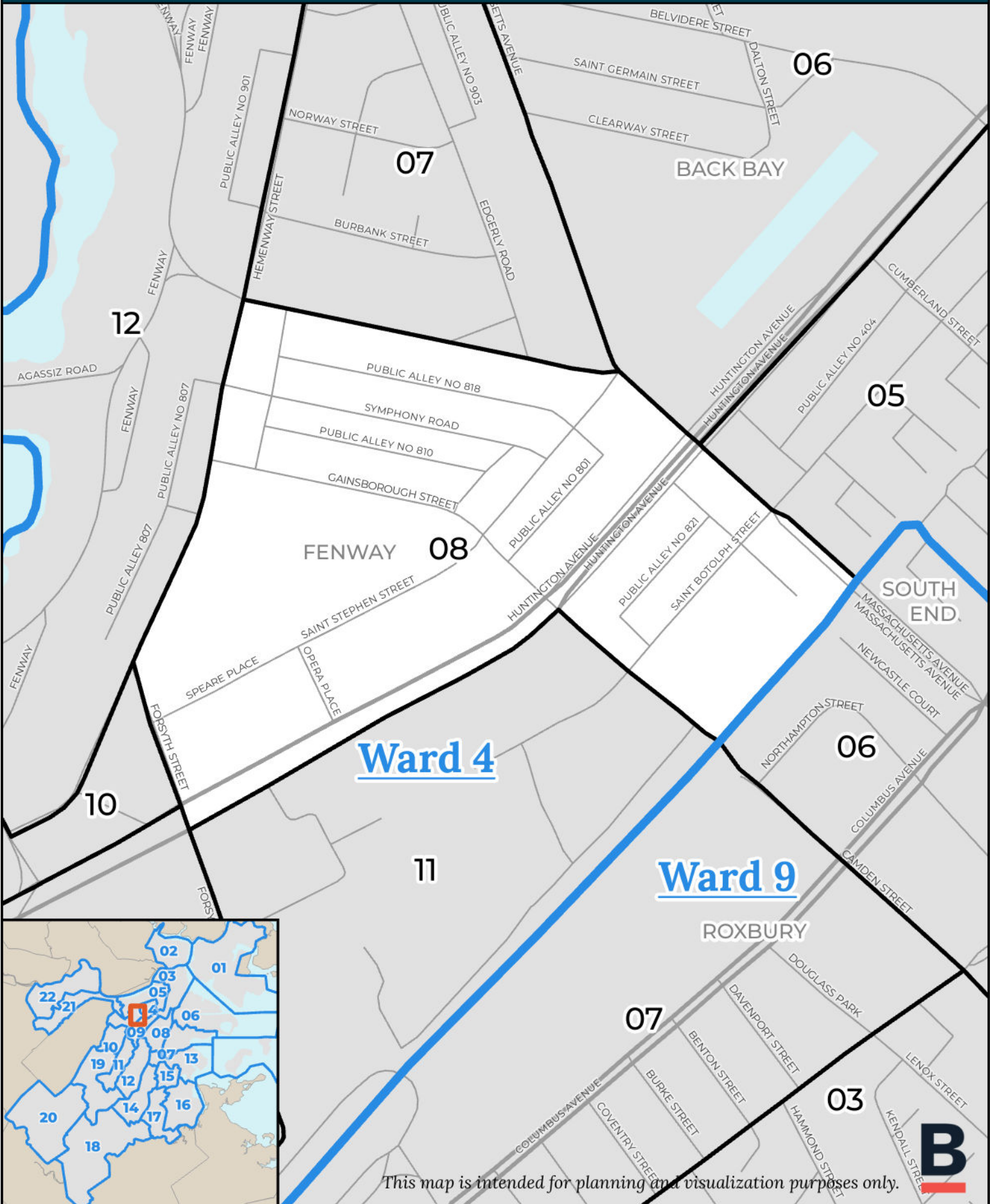
SAINT STEPHEN STREET



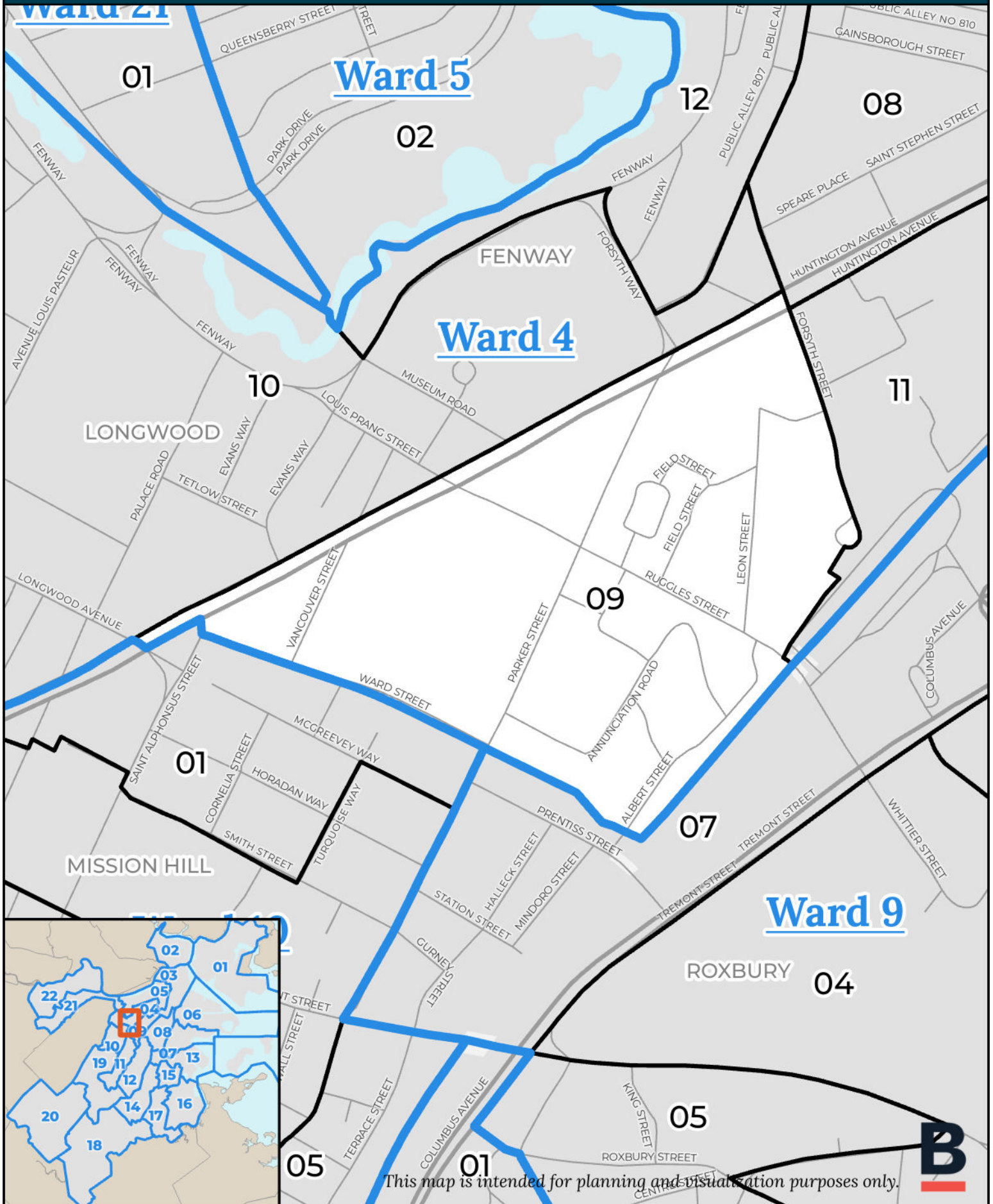
This map is intended for planning and visualization purposes only.



WARD 4 PRECINCT 8

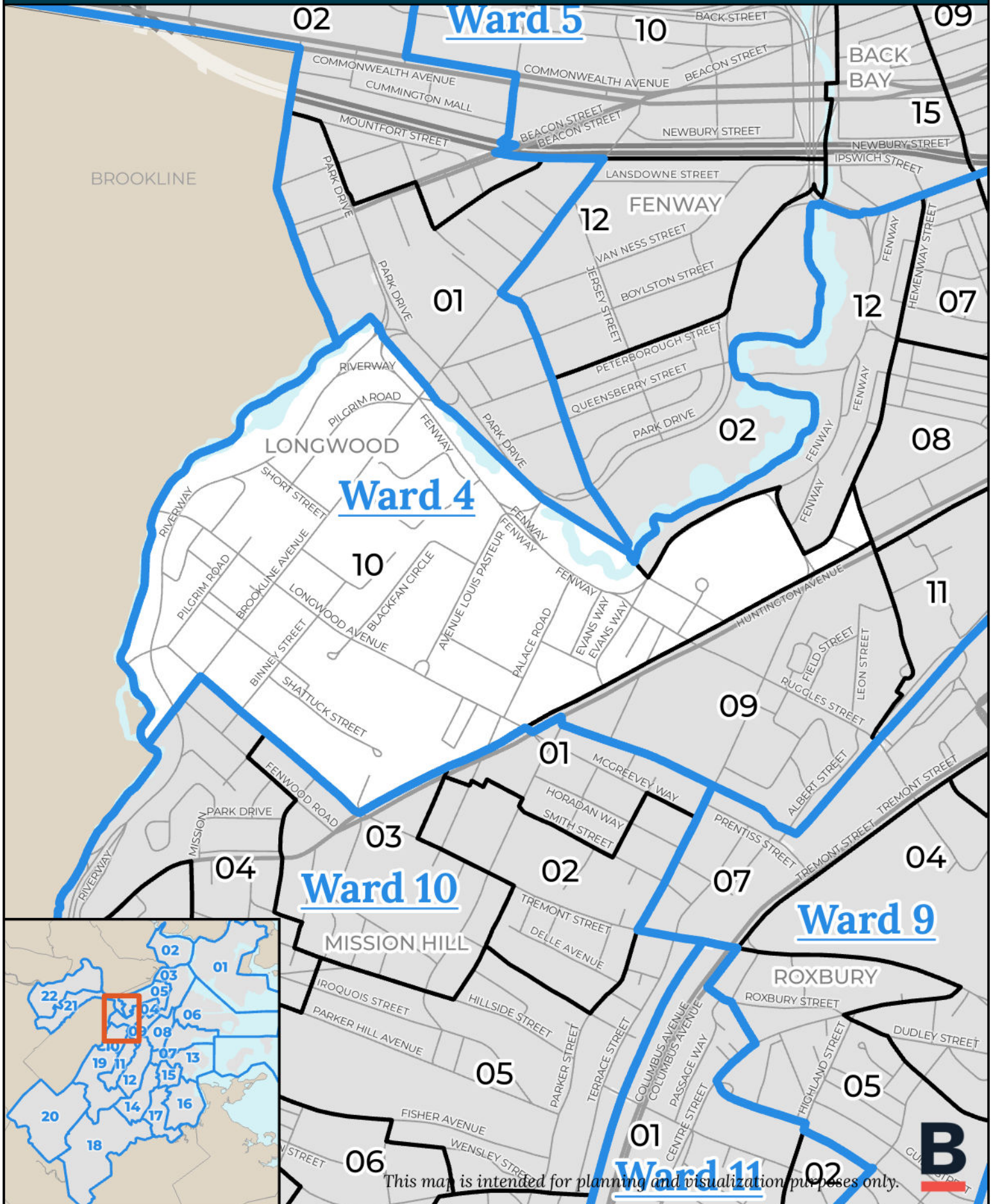


WARD 4 PRECINCT 9



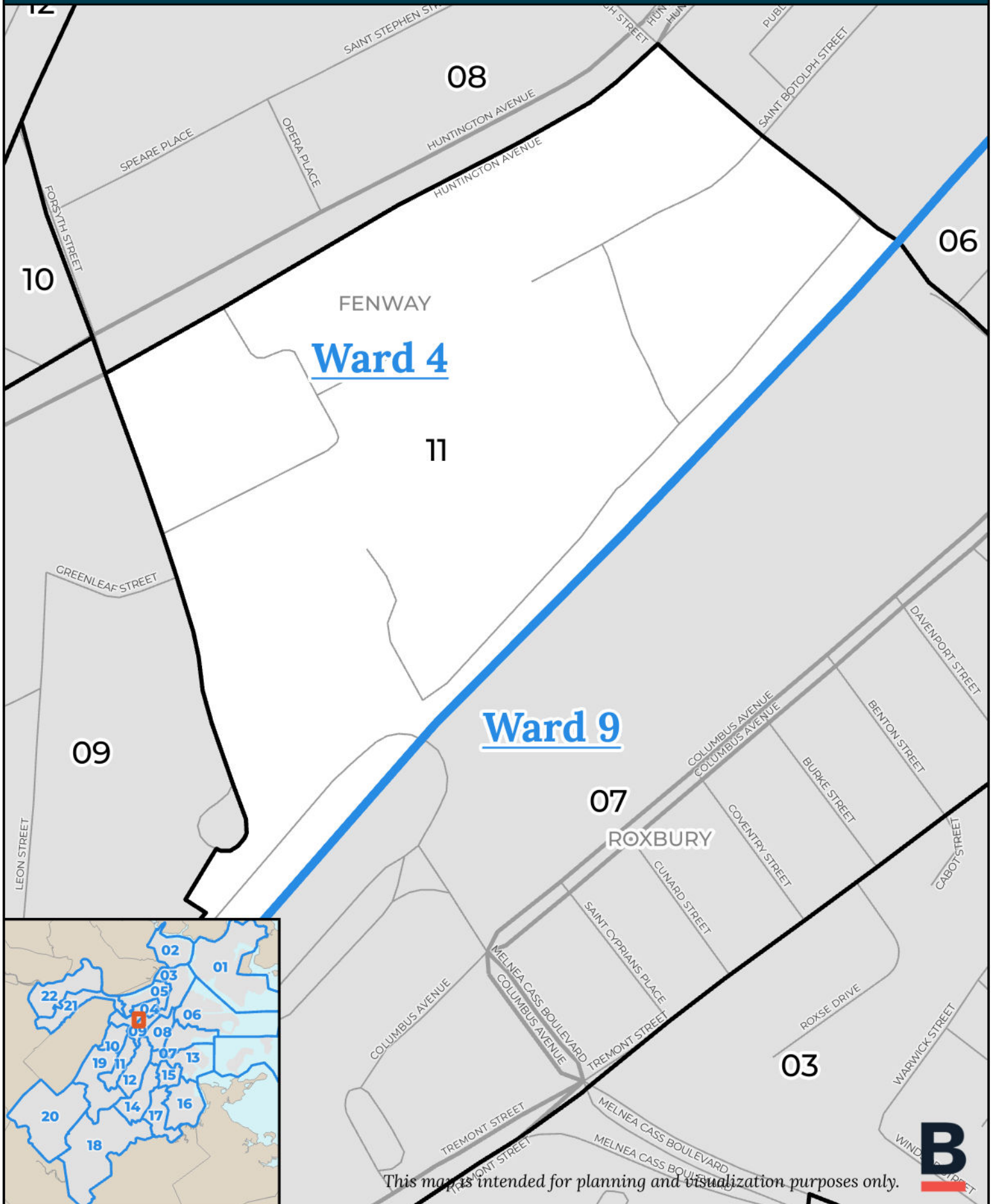
This map is intended for planning and visualization purposes only.

WARD 4 PRECINCT 10

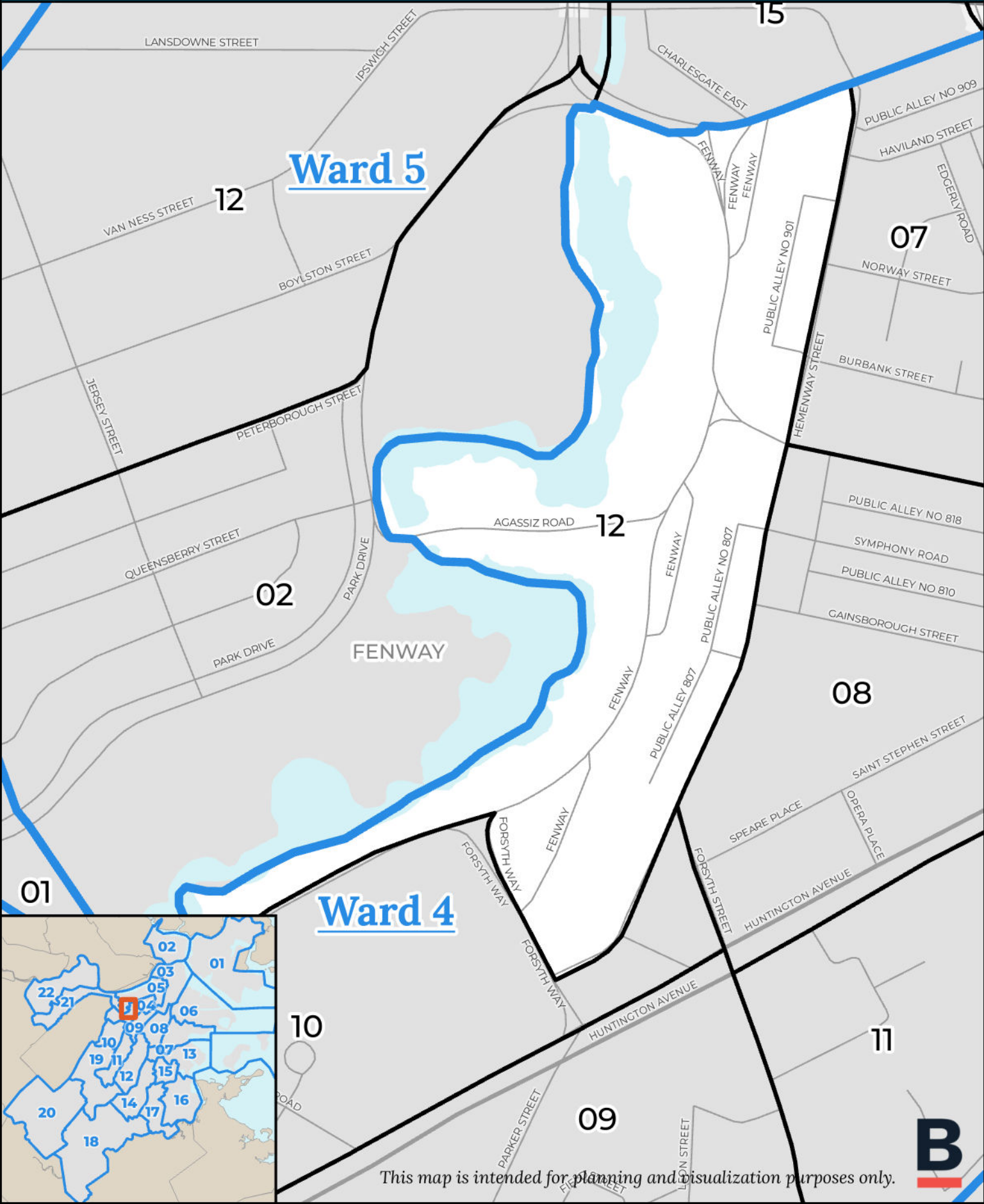


This map is intended for planning and visualization purposes only.

WARD 4 PRECINCT 11

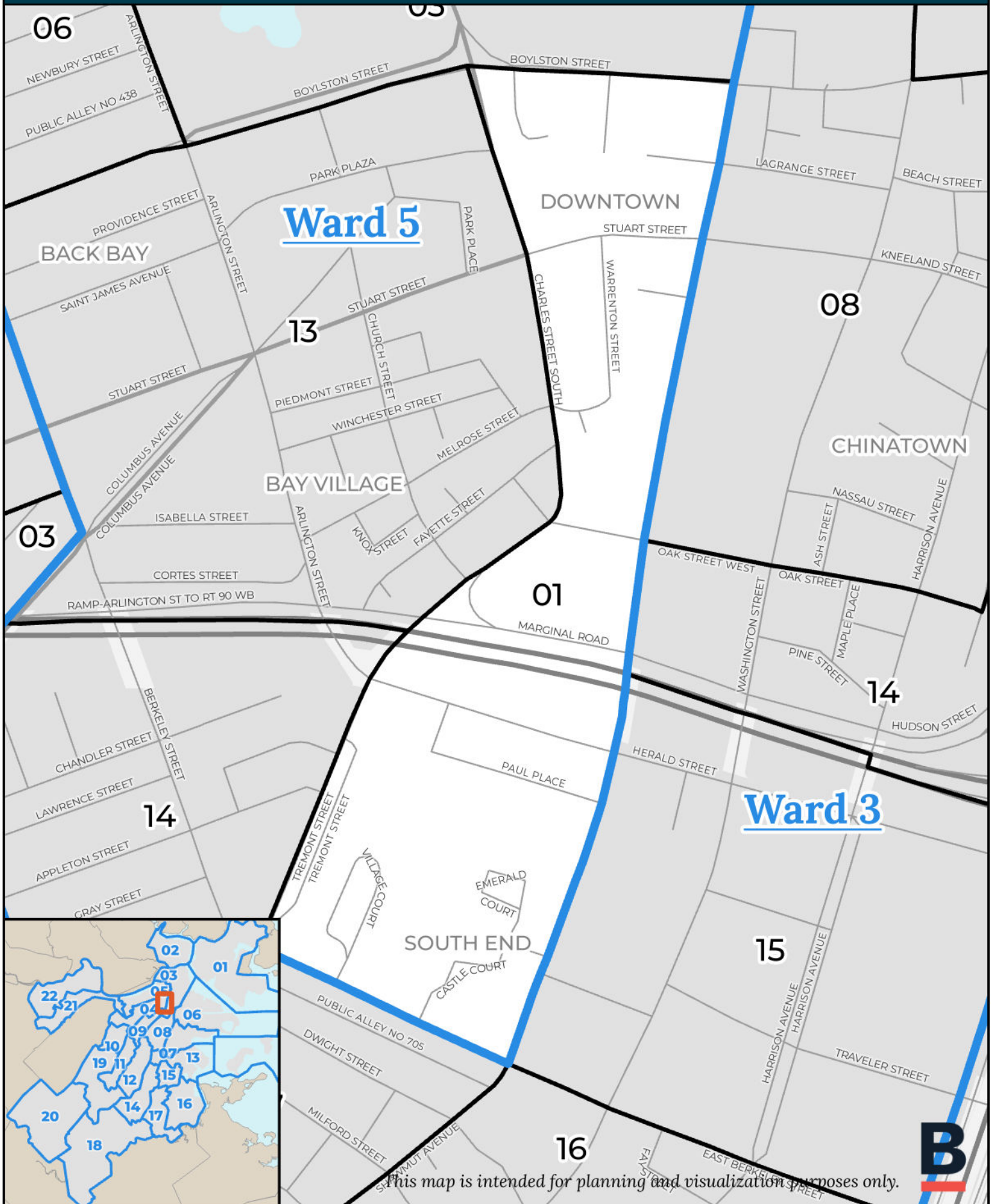


WARD 4 PRECINCT 12

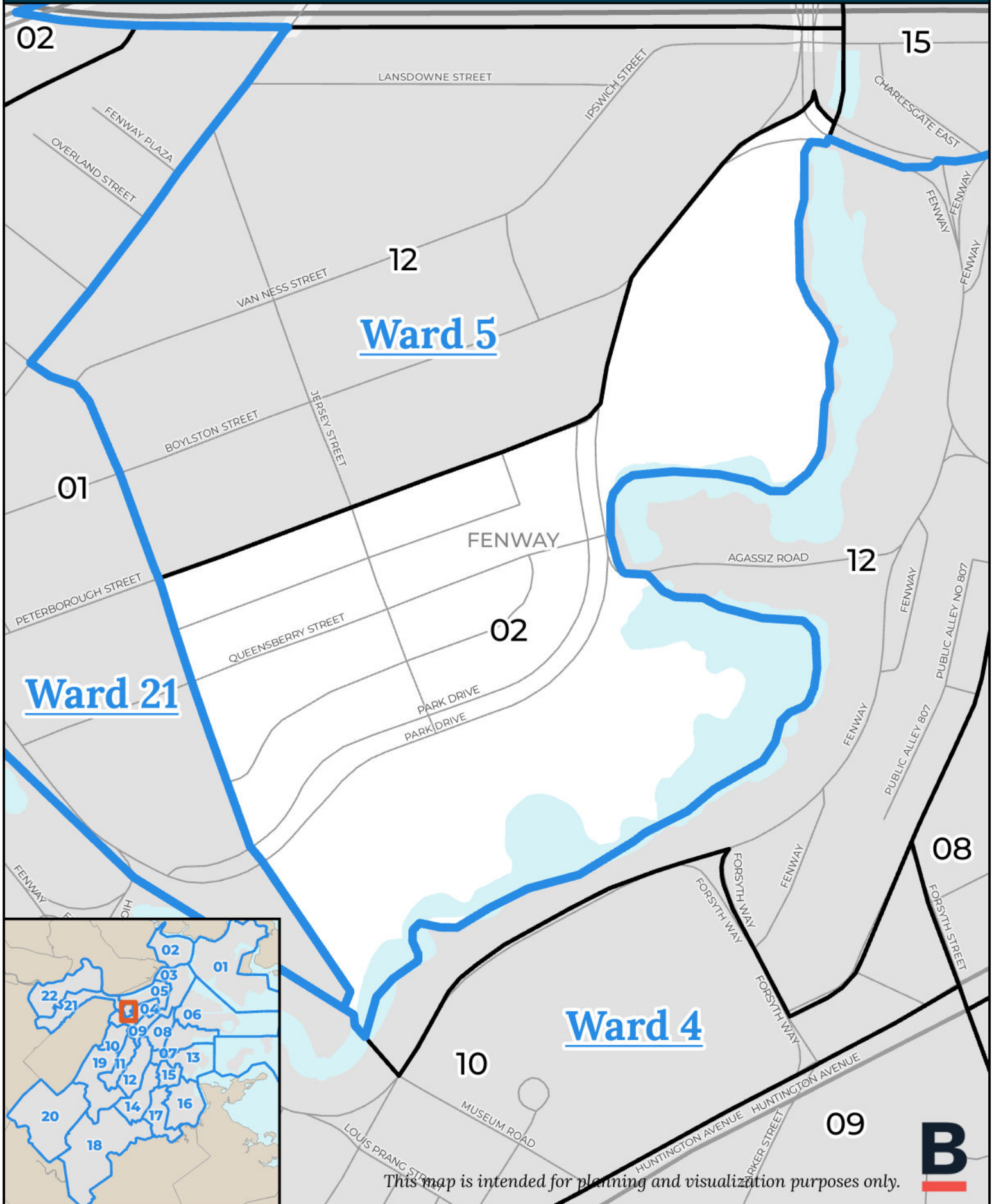


WARD 5

WARD 5 PRECINCT 1



WARD 5 PRECINCT 2



This map is intended for planning and visualization purposes only.

WARD 5 PRECINCT 3

01 02 03 04 05 06 07 08 09 10 11 12 13 14 15 16 17 18 19 20 21 22

BEACON HILL

DOWNTOWN

CHINATOWN

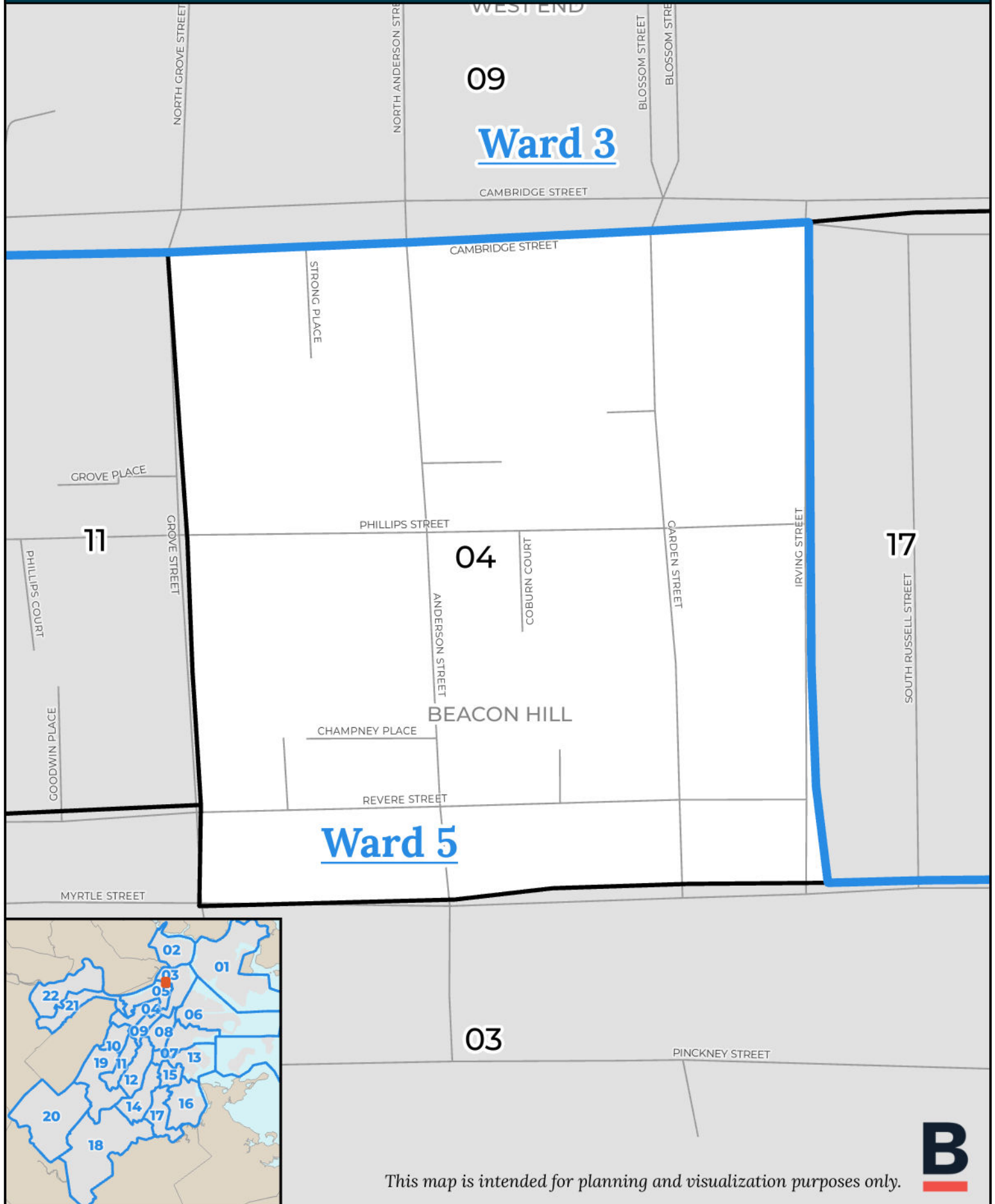
BAY VILLAGE

Ward 5

This map is intended for planning and visualization purposes only.

B4

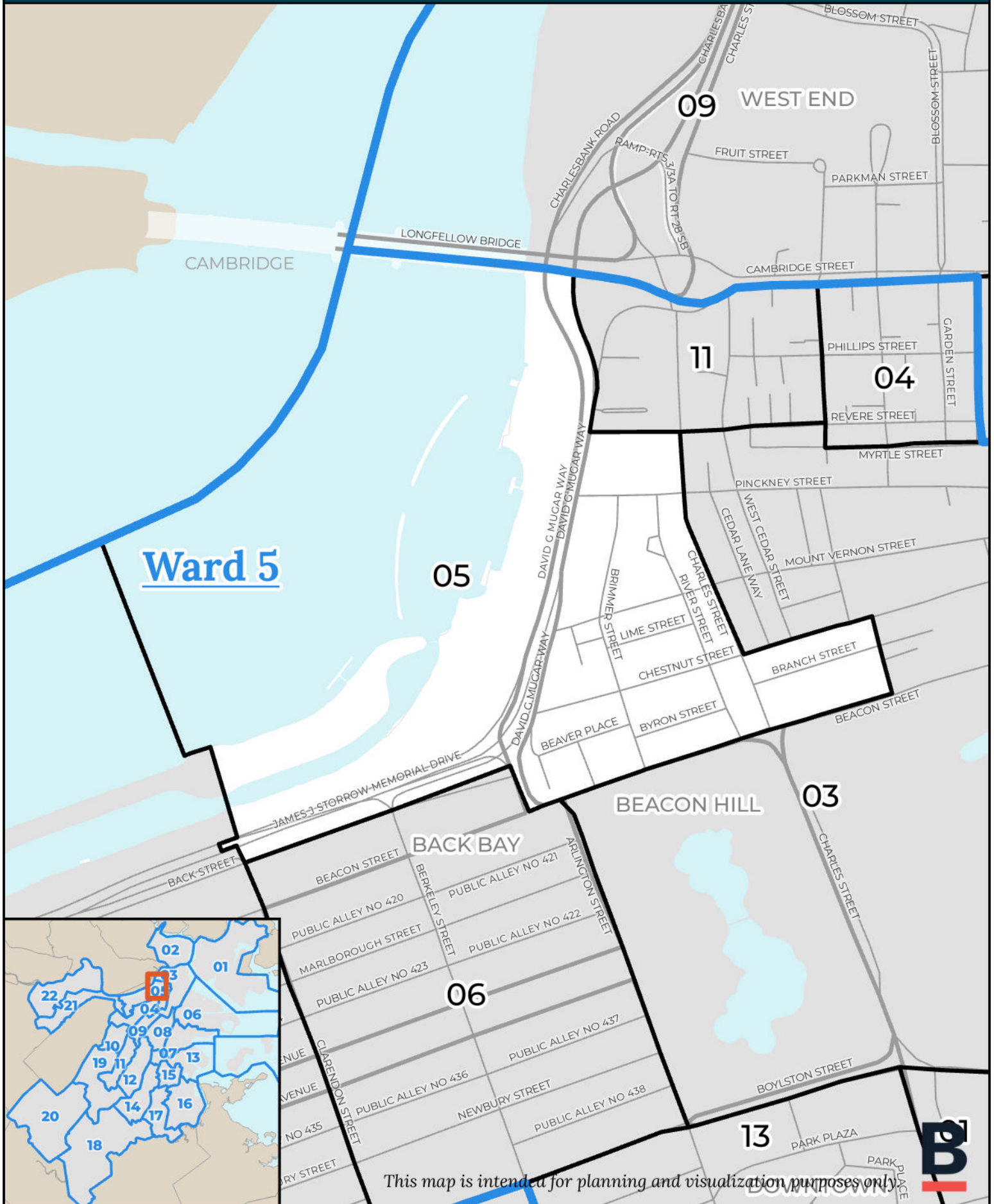
WARD 5 PRECINCT 4



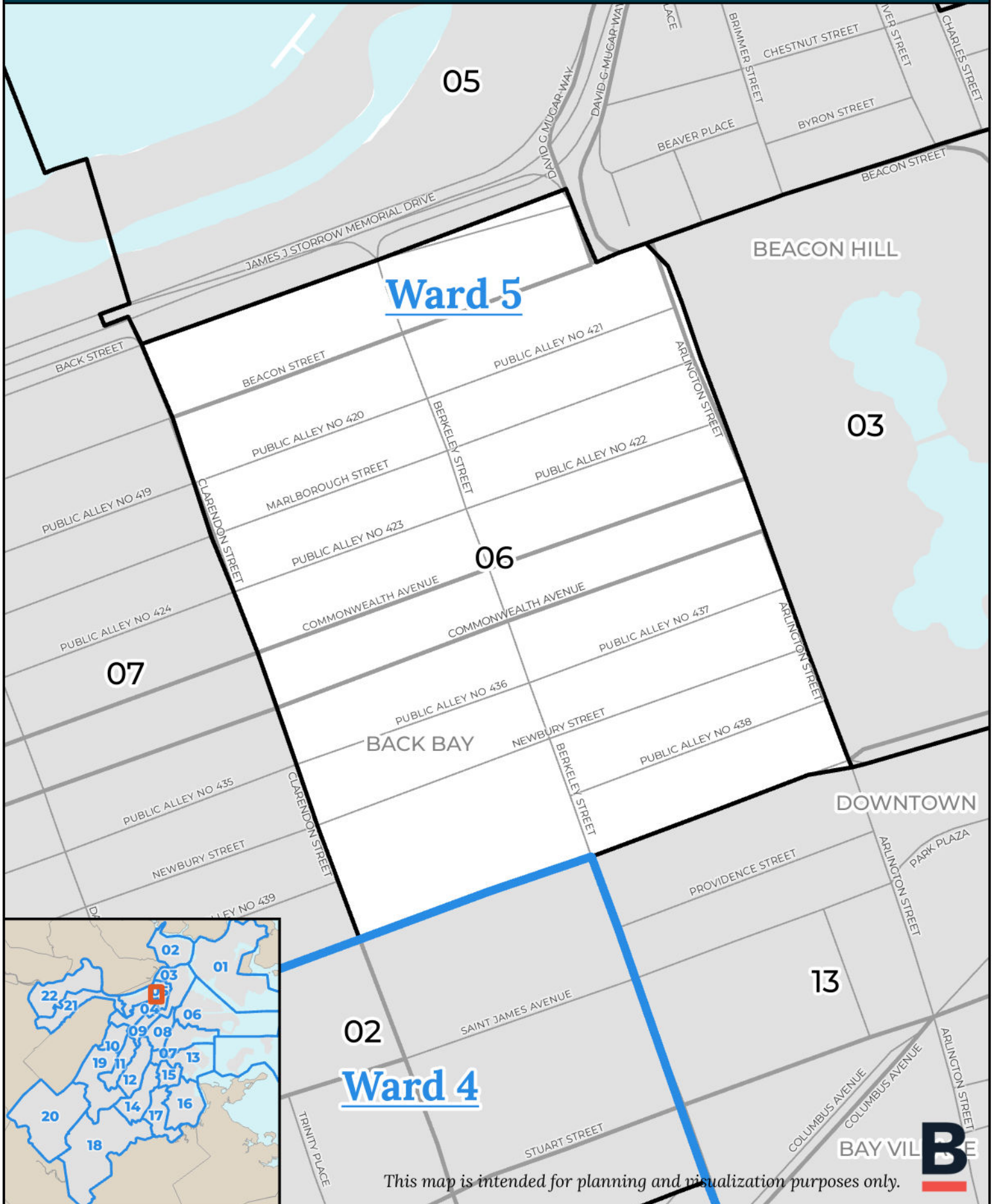
This map is intended for planning and visualization purposes only.



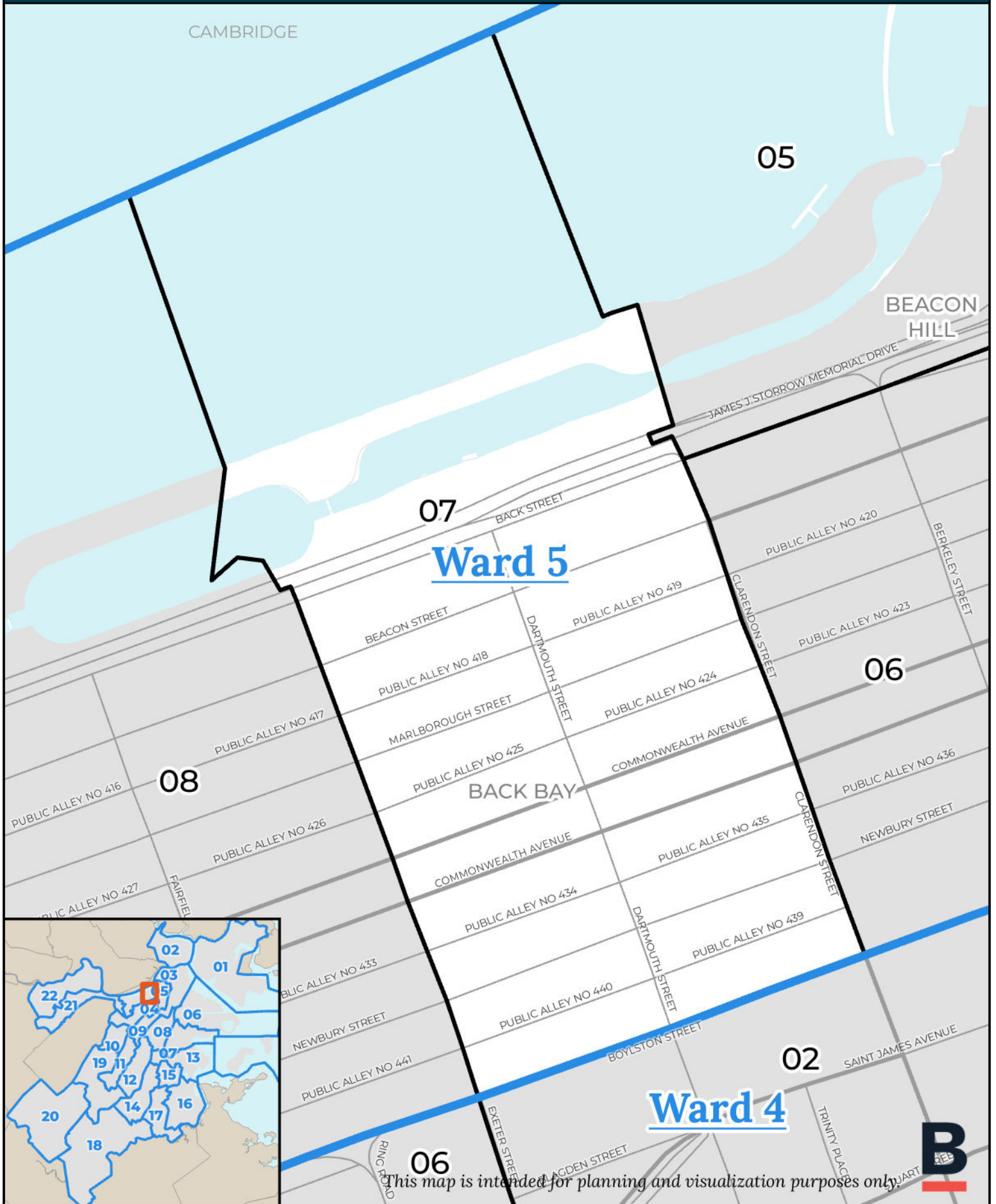
WARD 5 PRECINCT 5



WARD 5 PRECINCT 6



WARD 5 PRECINCT 7



WARD 5 PRECINCT 8

CAMBRIDGE

05

07

Ward 5

08

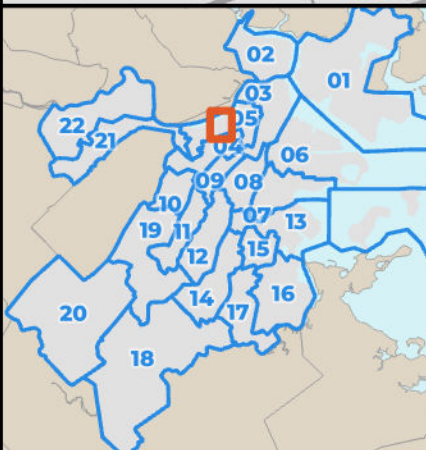
09

BACK BAY

02

06

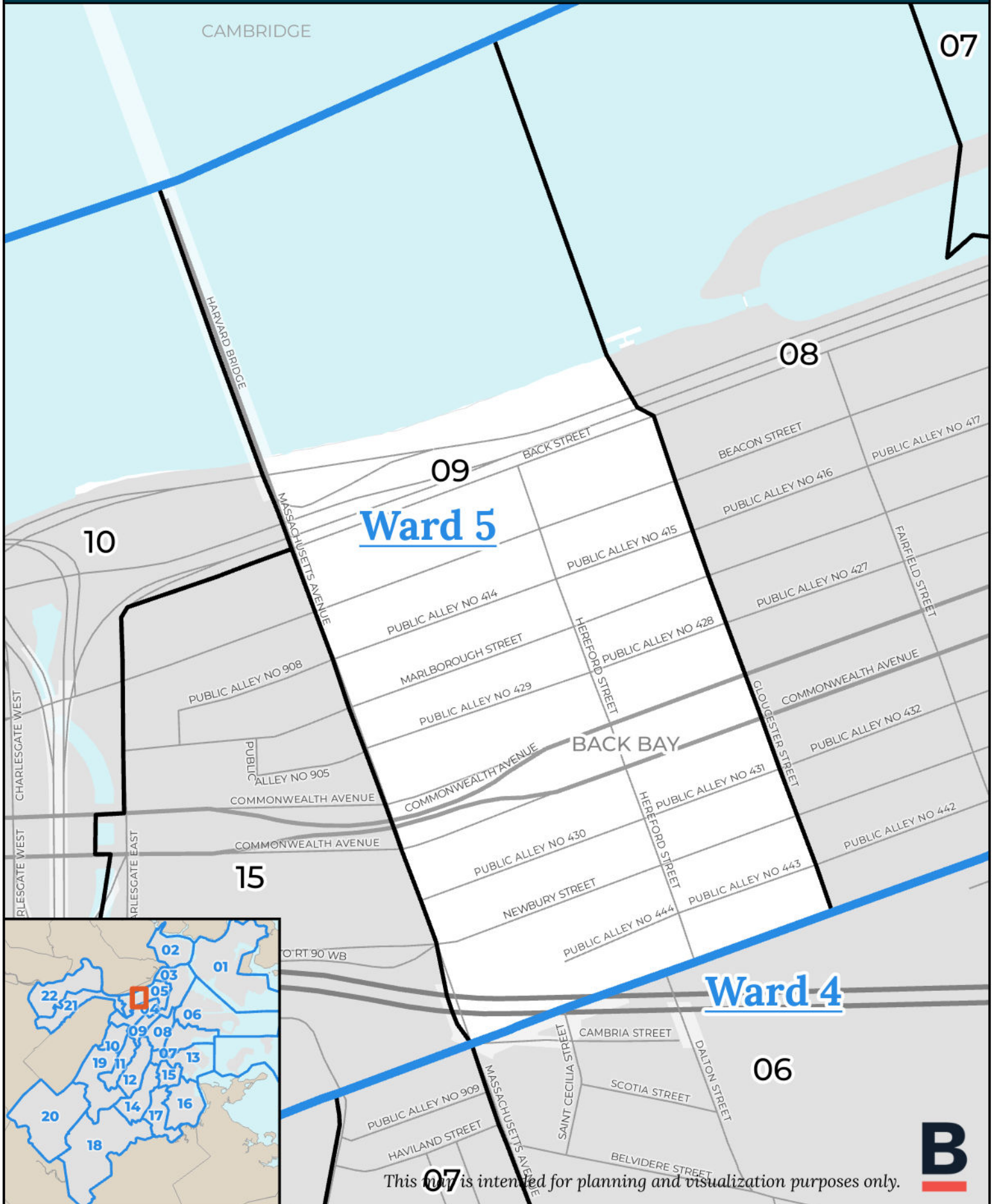
Ward 4



This map is intended for planning and visualization purposes only.



WARD 5 PRECINCT 9



WARD 5 PRECINCT 10

CAMBRIDGE

09

BACK BAY

10

02

Ward 21

Ward 5

15

FENWAY

12

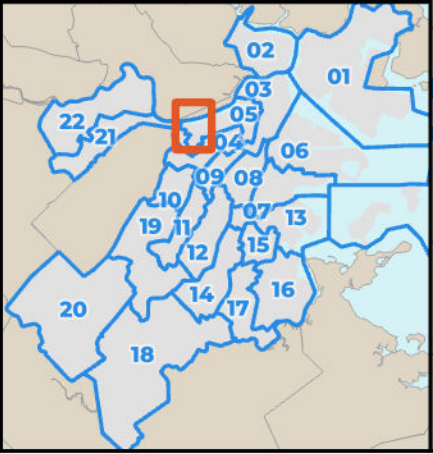
02

12

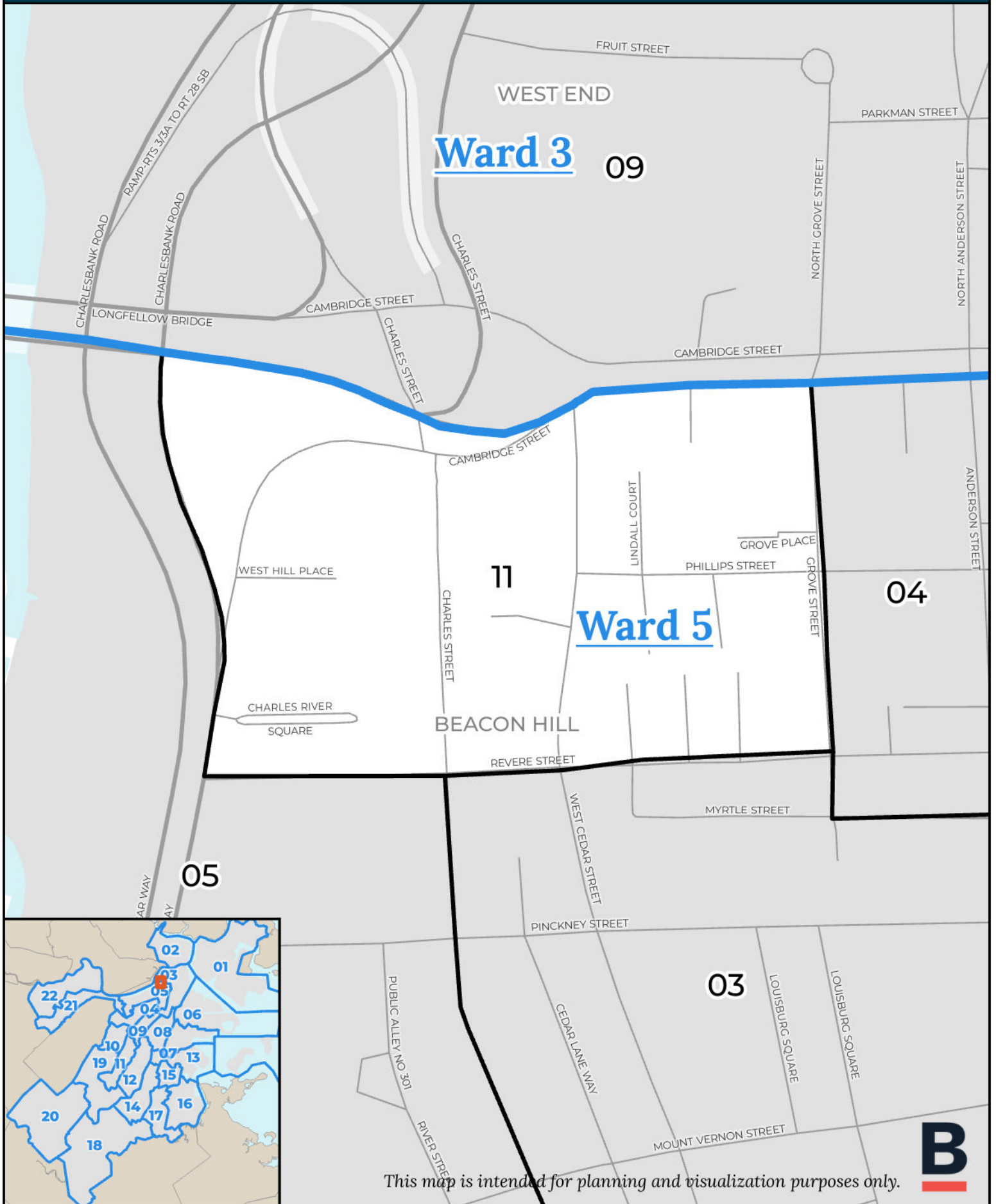
07

B3

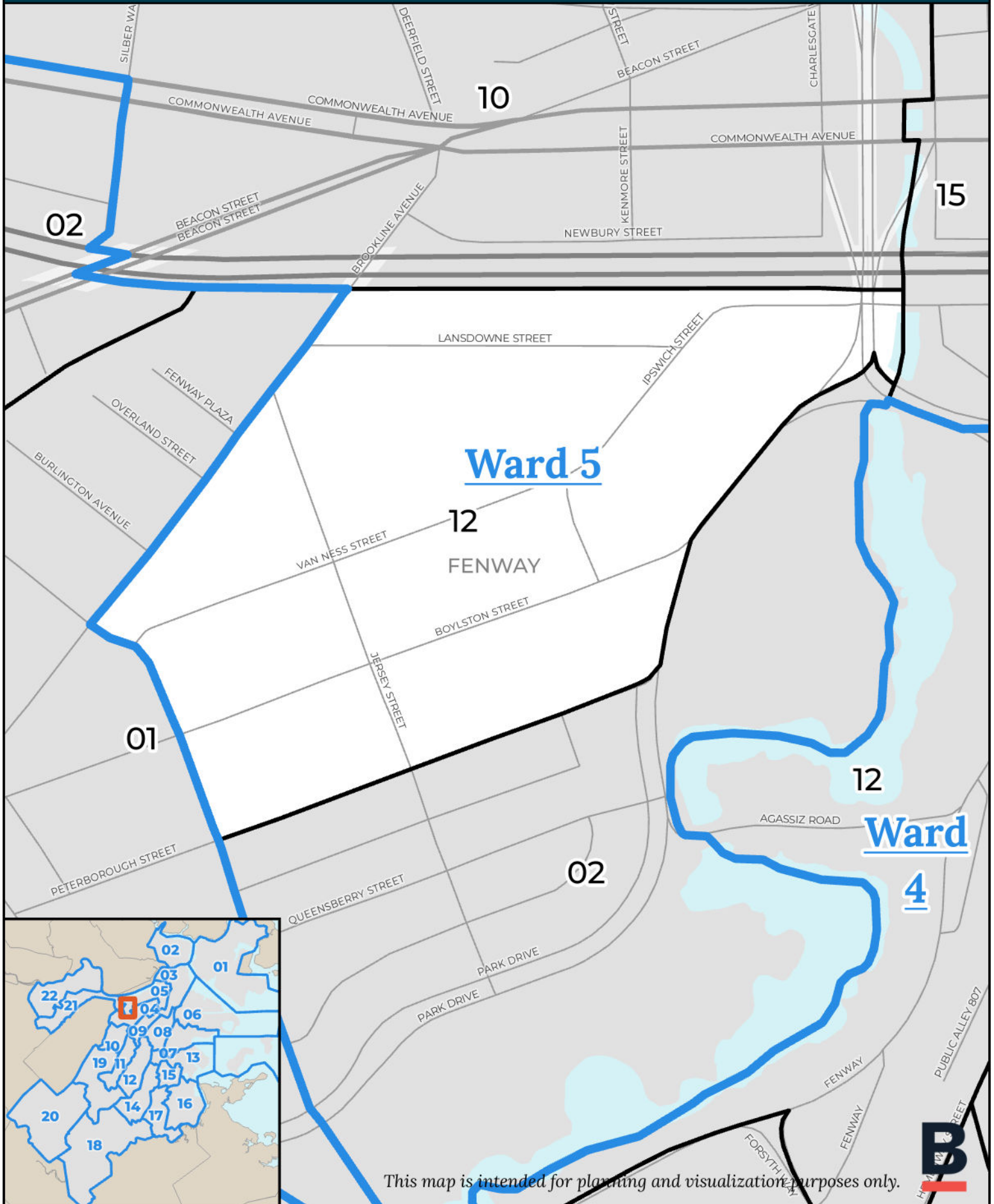
This map is intended for planning and visualization purposes only.



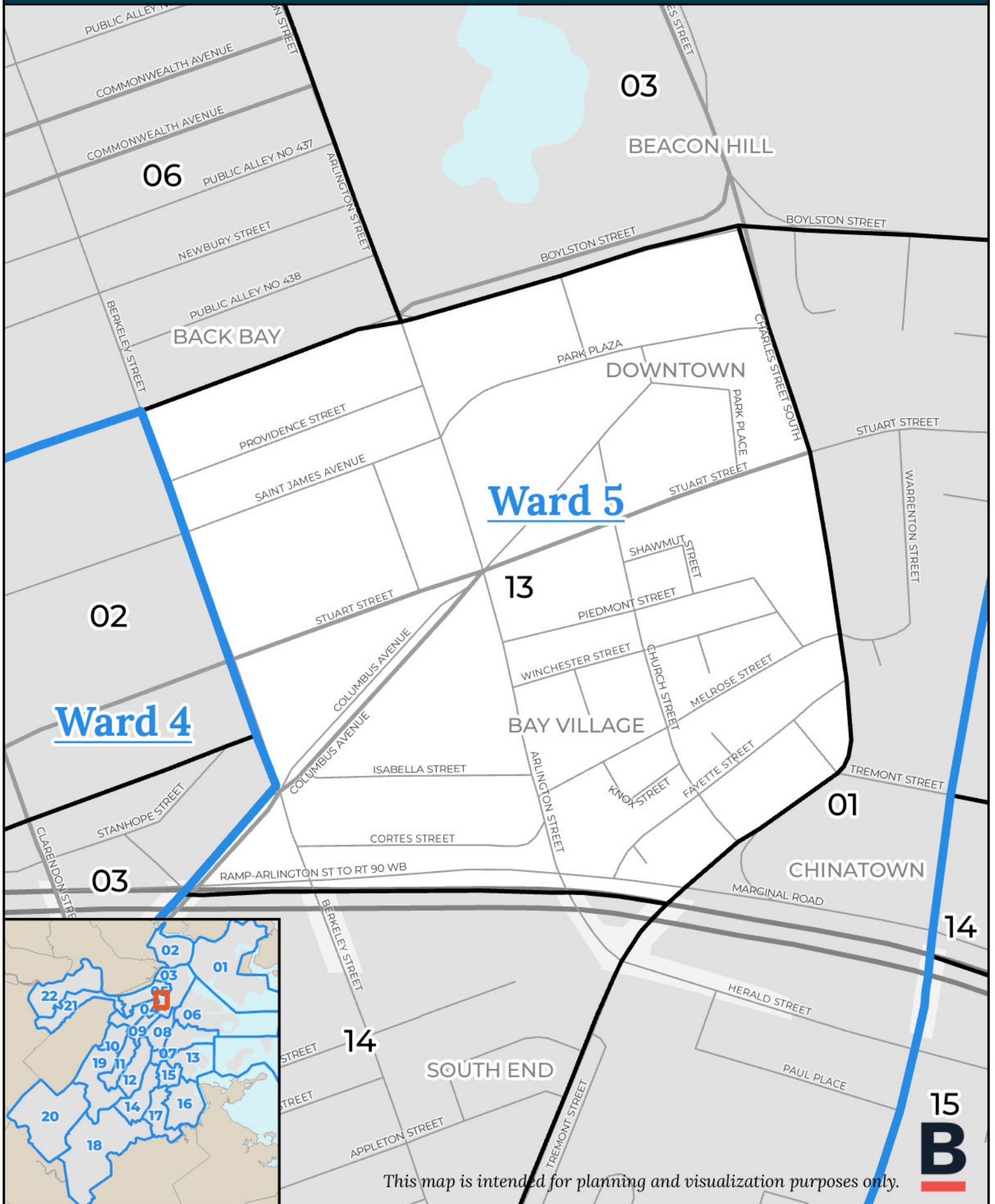
WARD 5 PRECINCT 11



WARD 5 PRECINCT 12

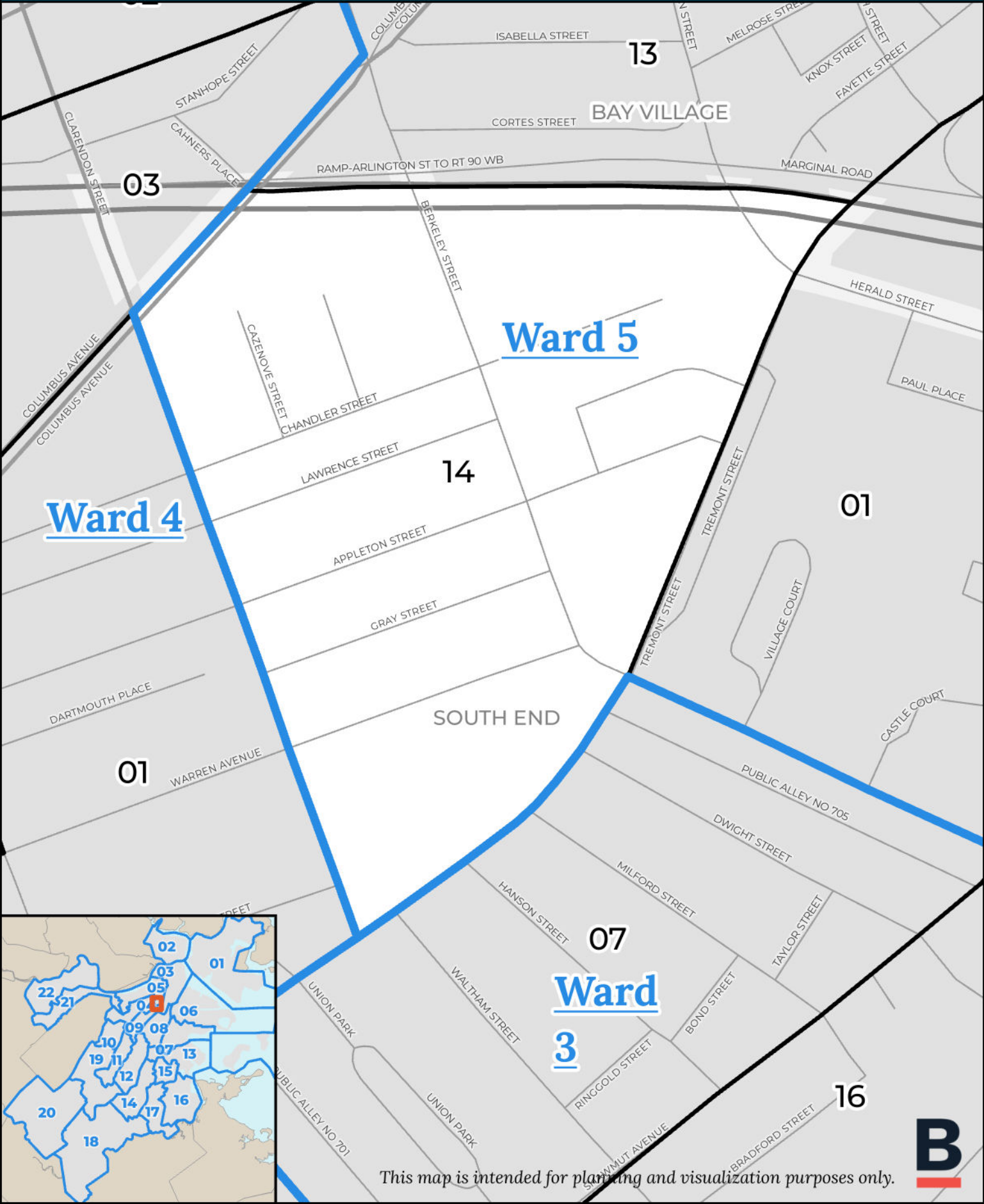


WARD 5 PRECINCT 13



This map is intended for planning and visualization purposes only.

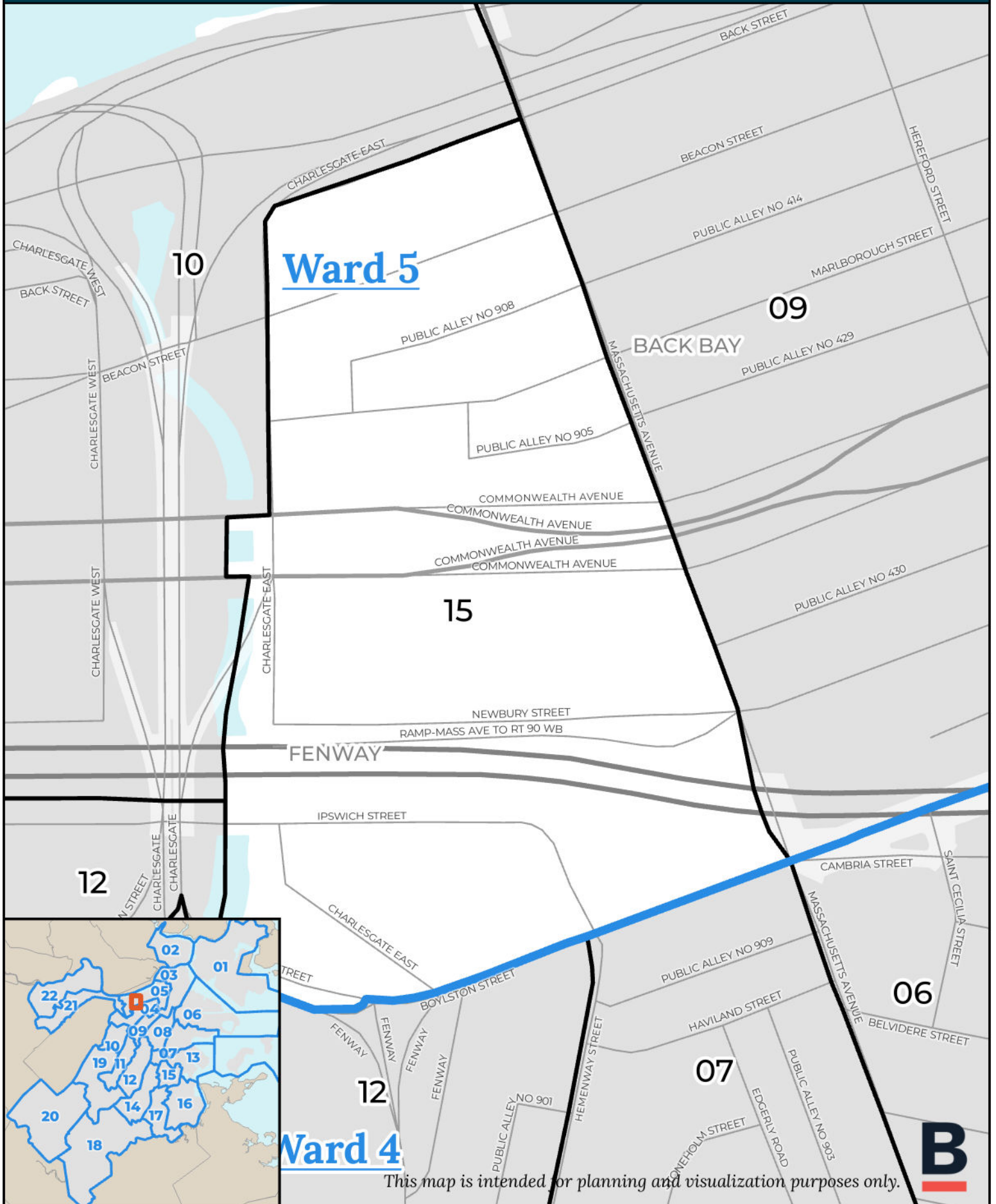
WARD 5 PRECINCT 14



This map is intended for planning and visualization purposes only.

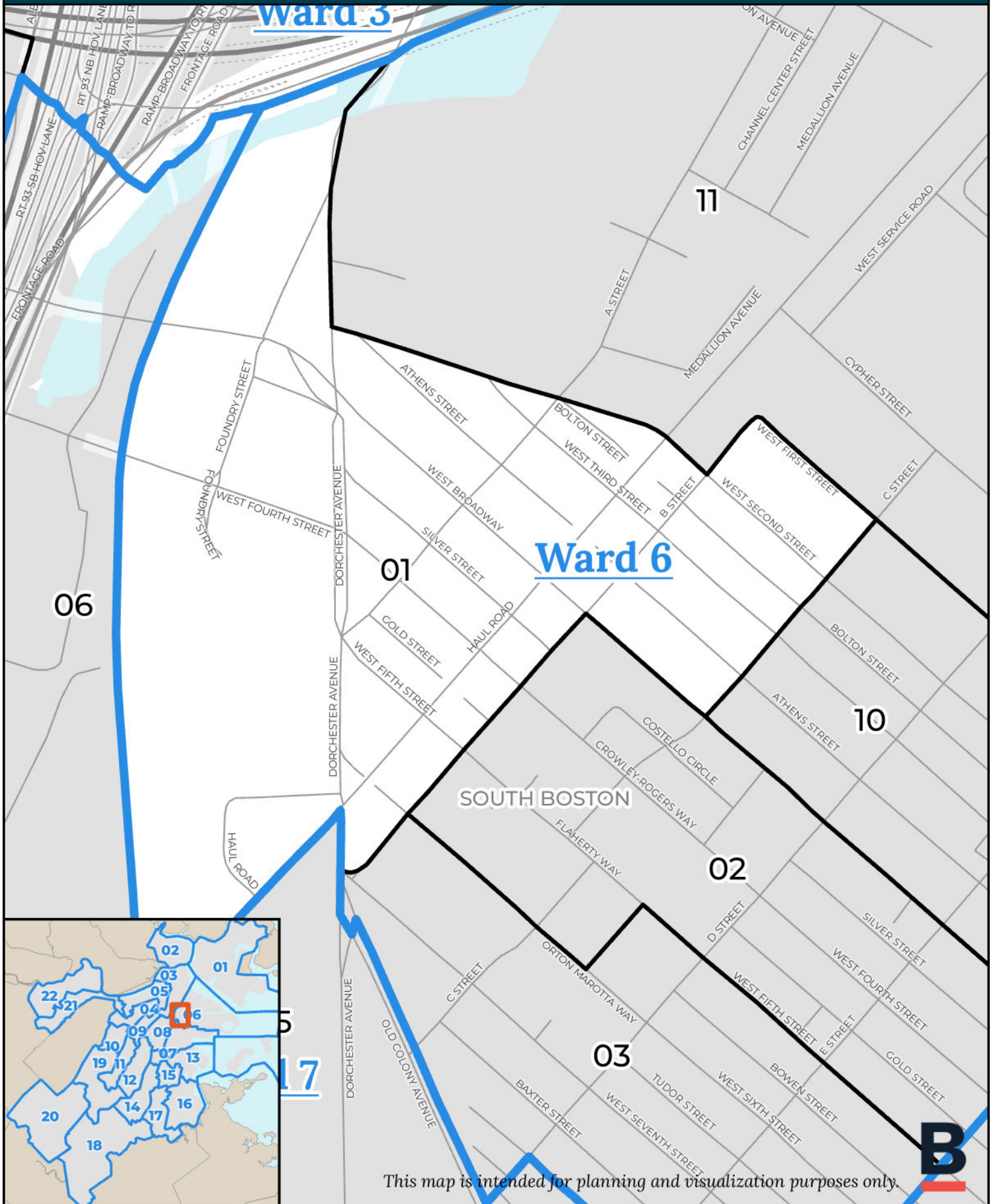


WARD 5 PRECINCT 15

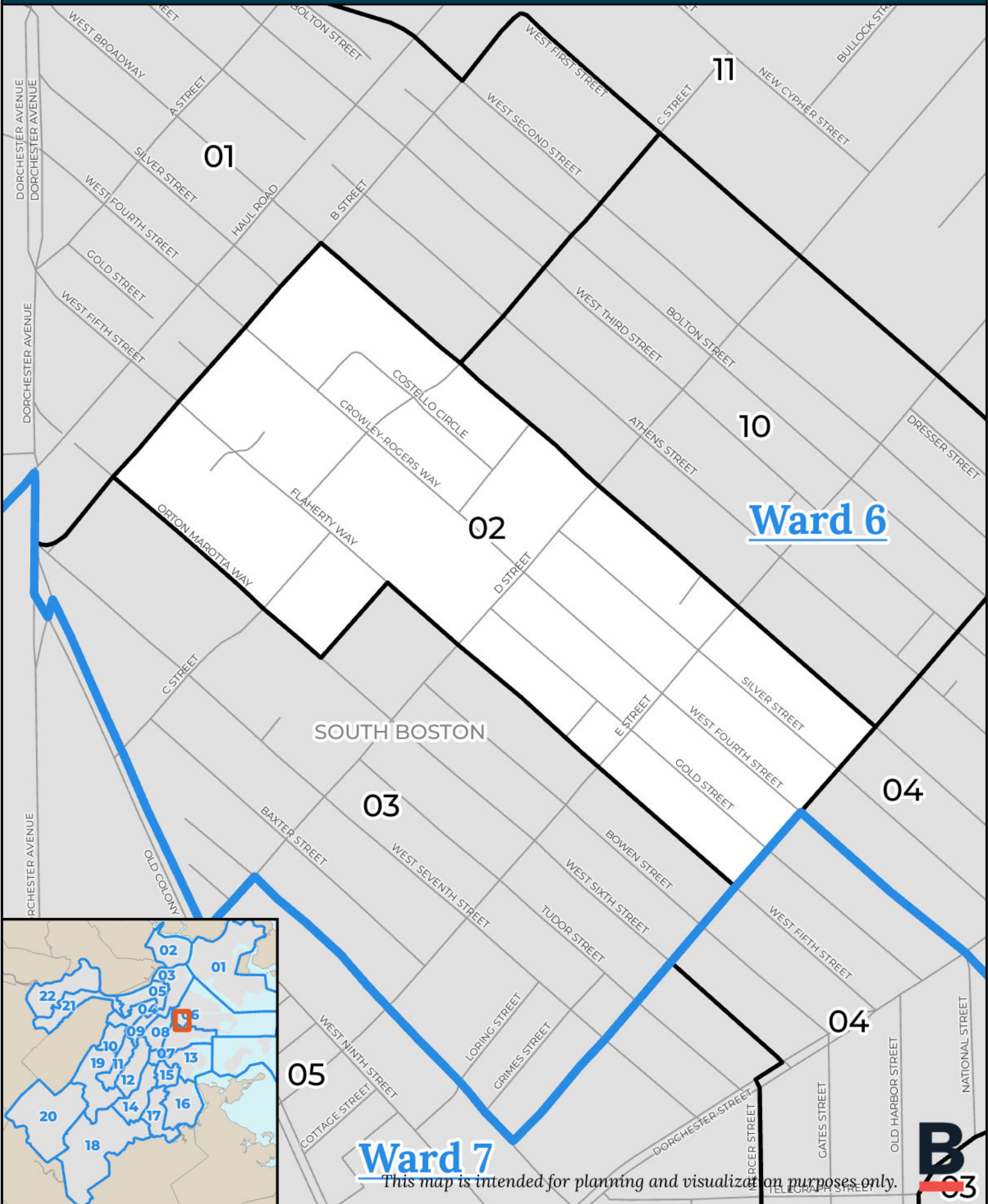


WARD 6

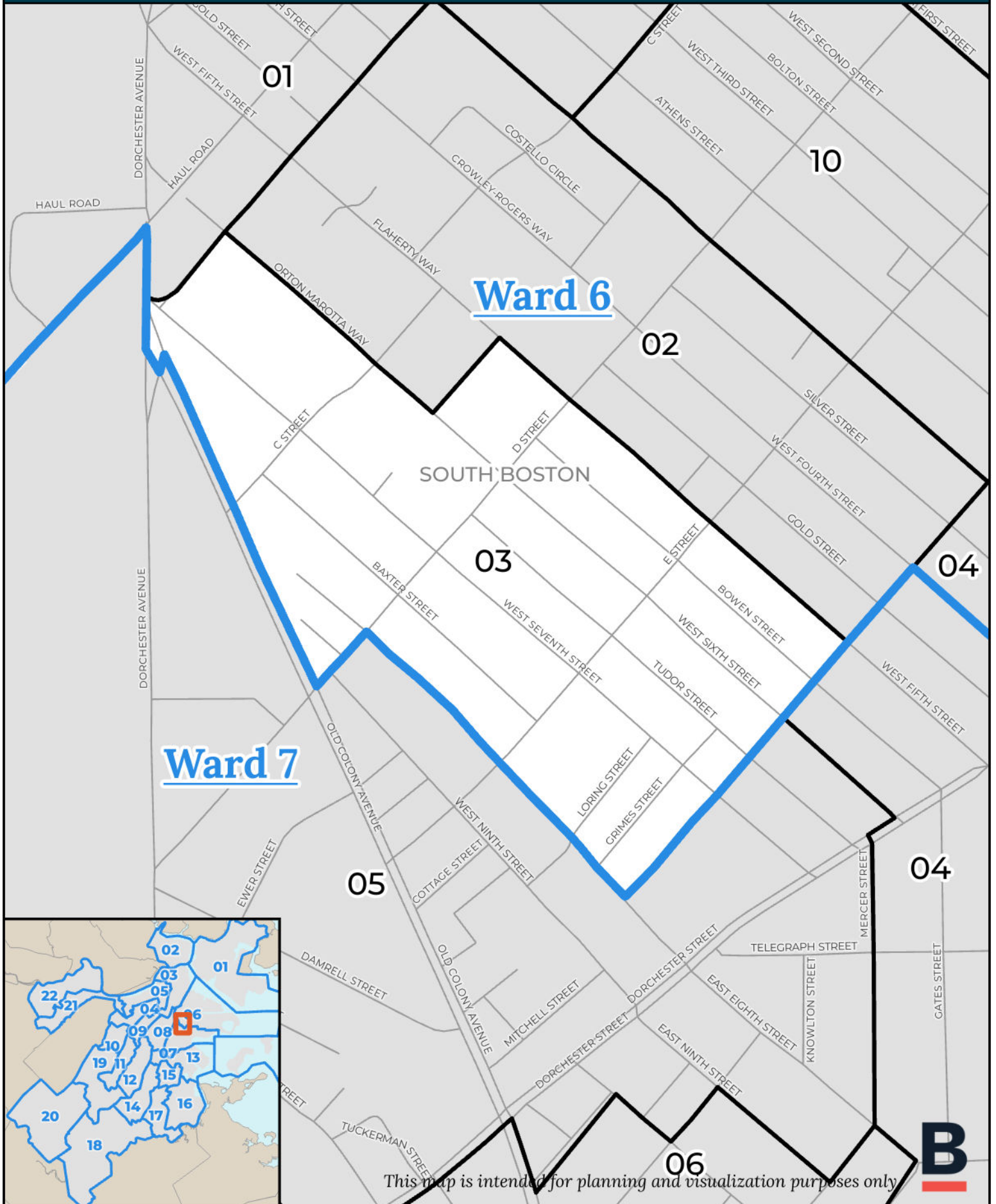
WARD 6 PRECINCT 1



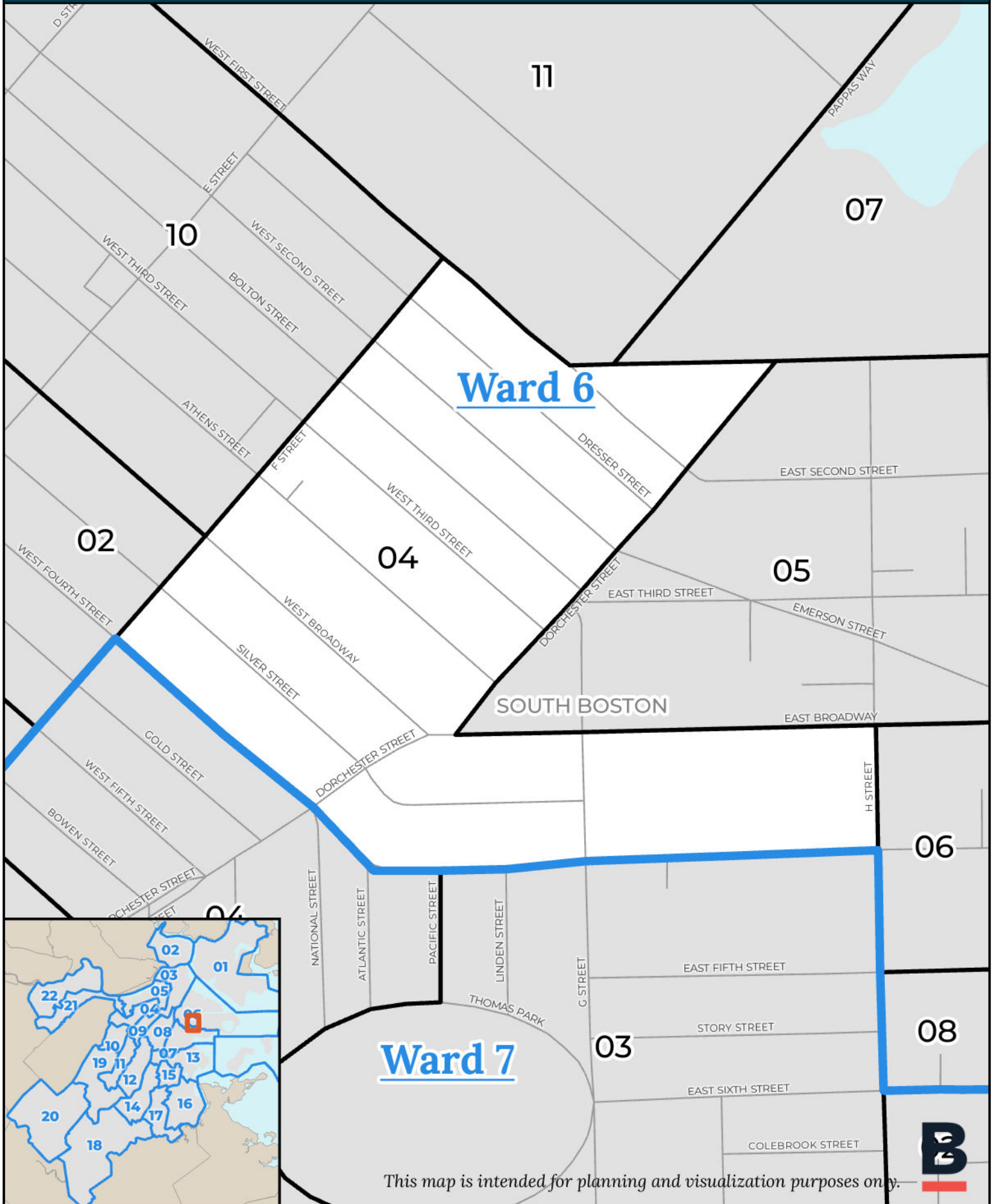
WARD 6 PRECINCT 2



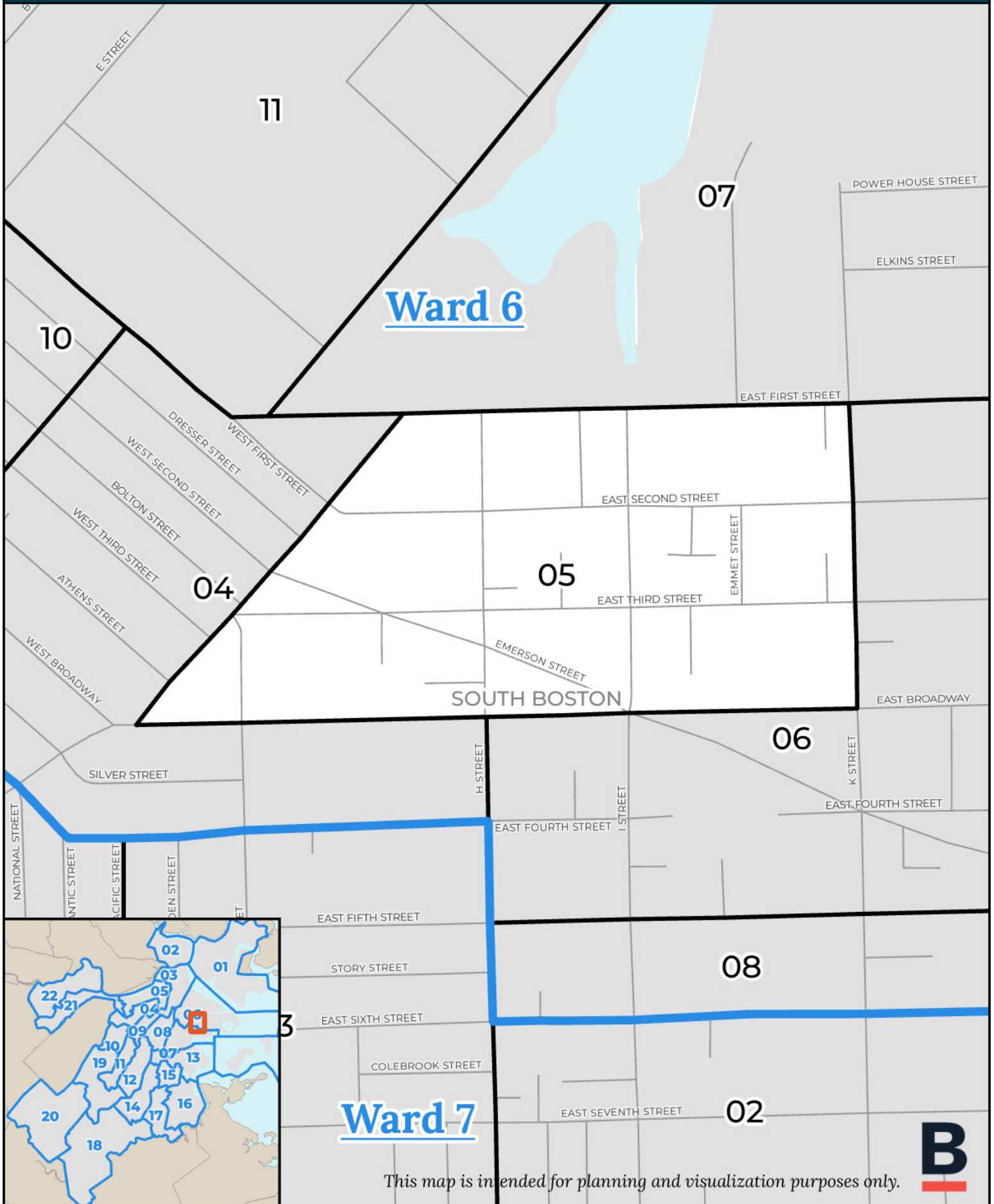
WARD 6 PRECINCT 3



WARD 6 PRECINCT 4



WARD 6 PRECINCT 5



Ward 6

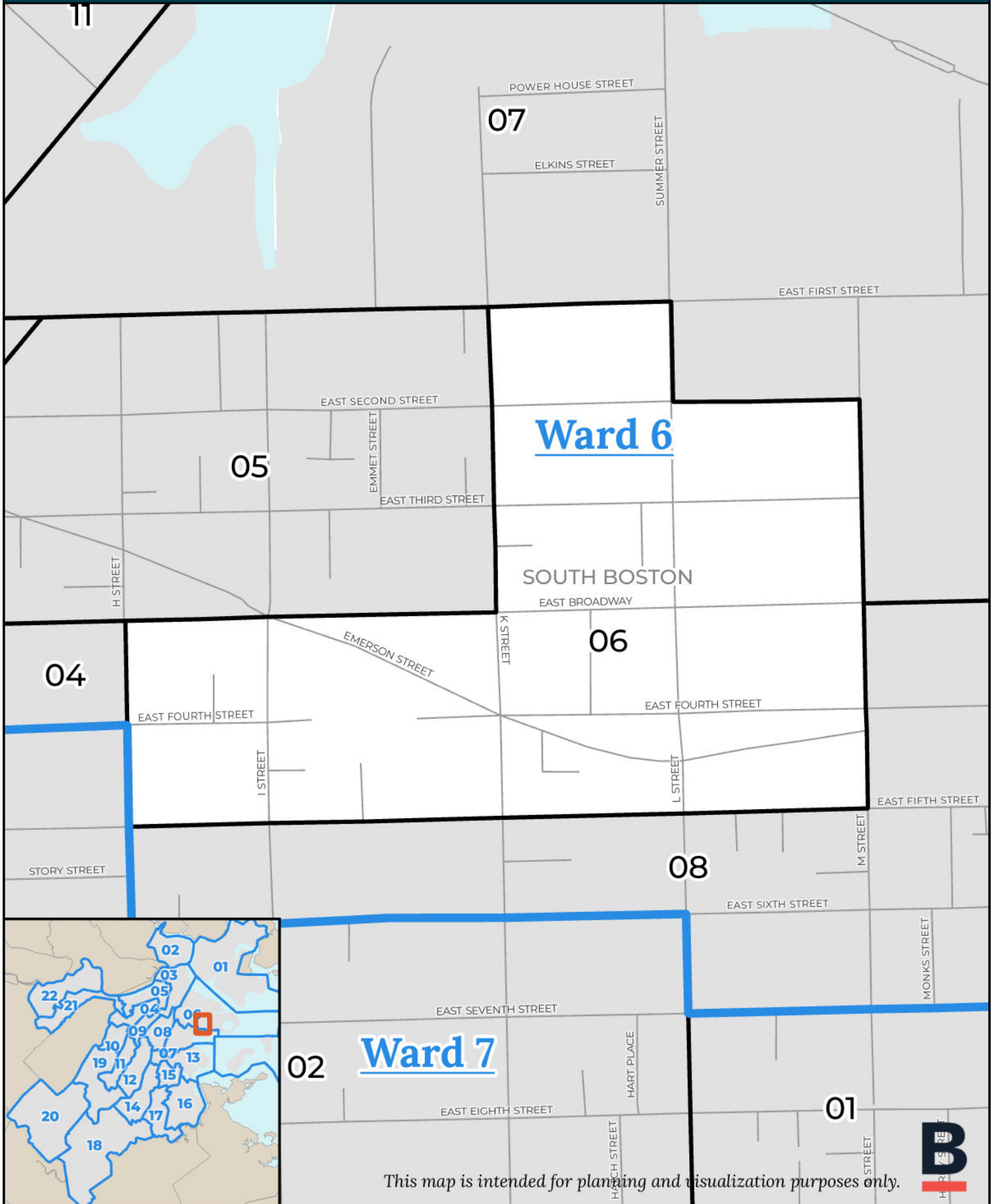
SOUTH BOSTON

Ward 7

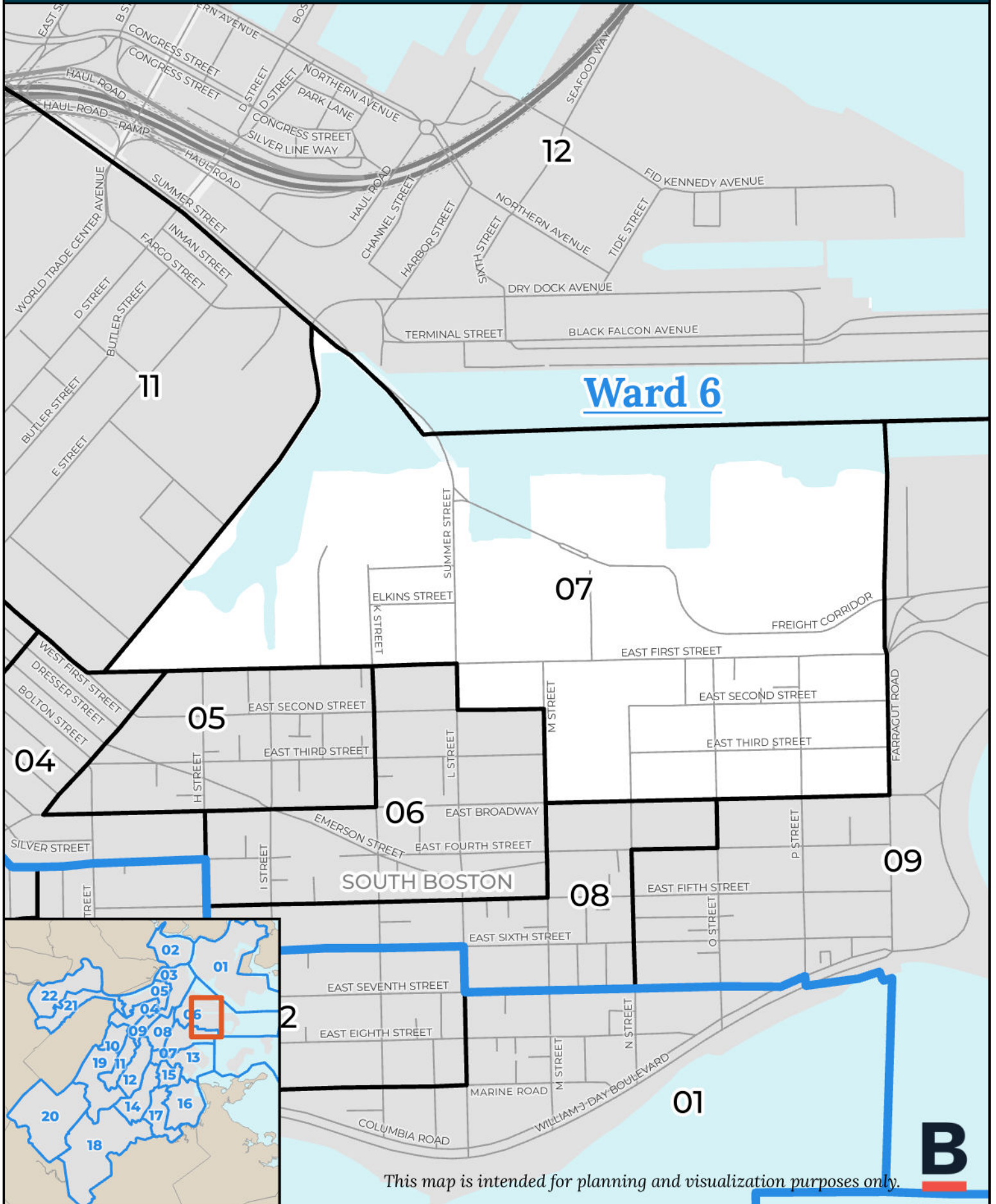
This map is intended for planning and visualization purposes only.



WARD 6 PRECINCT 6

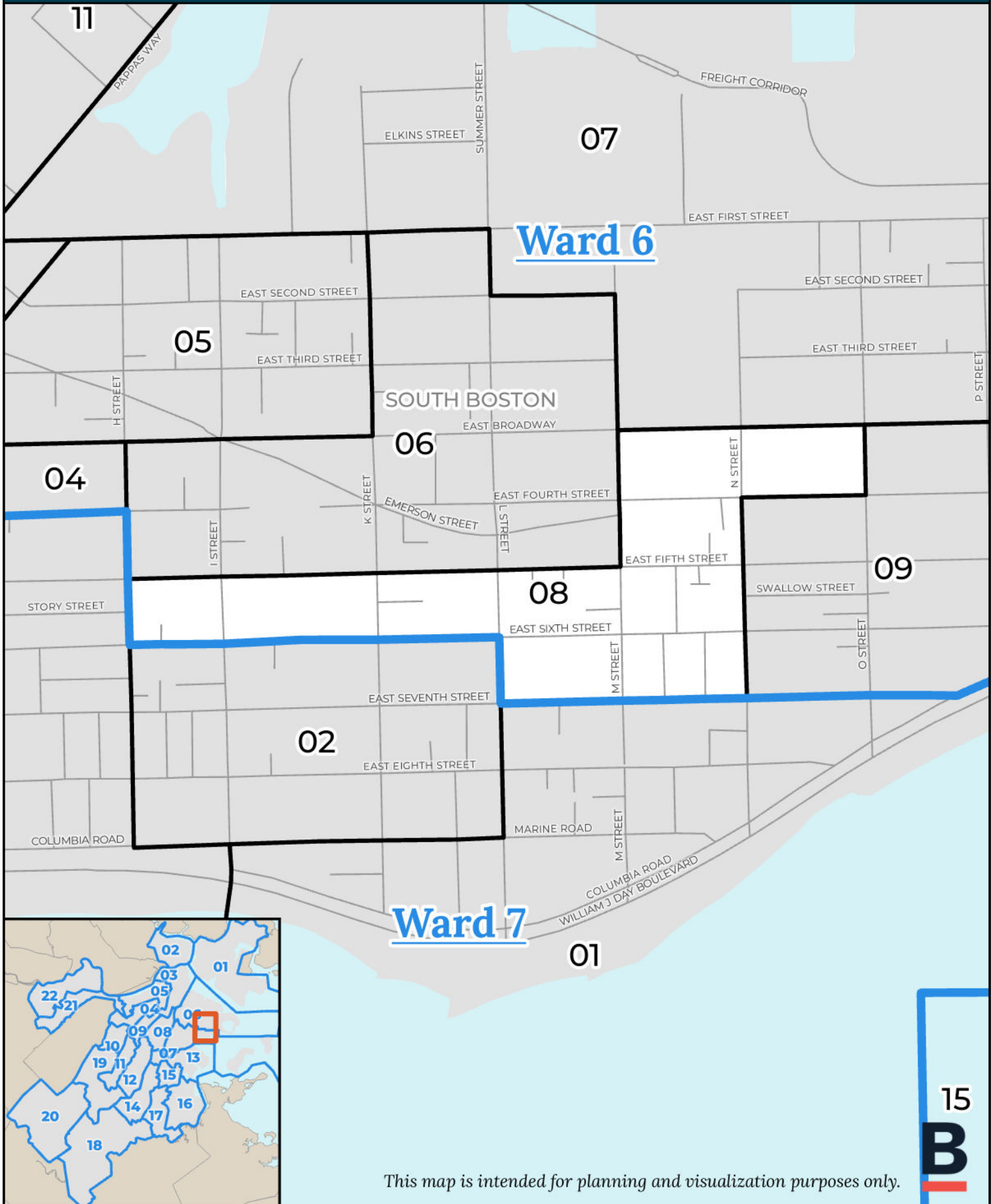


WARD 6 PRECINCT 7

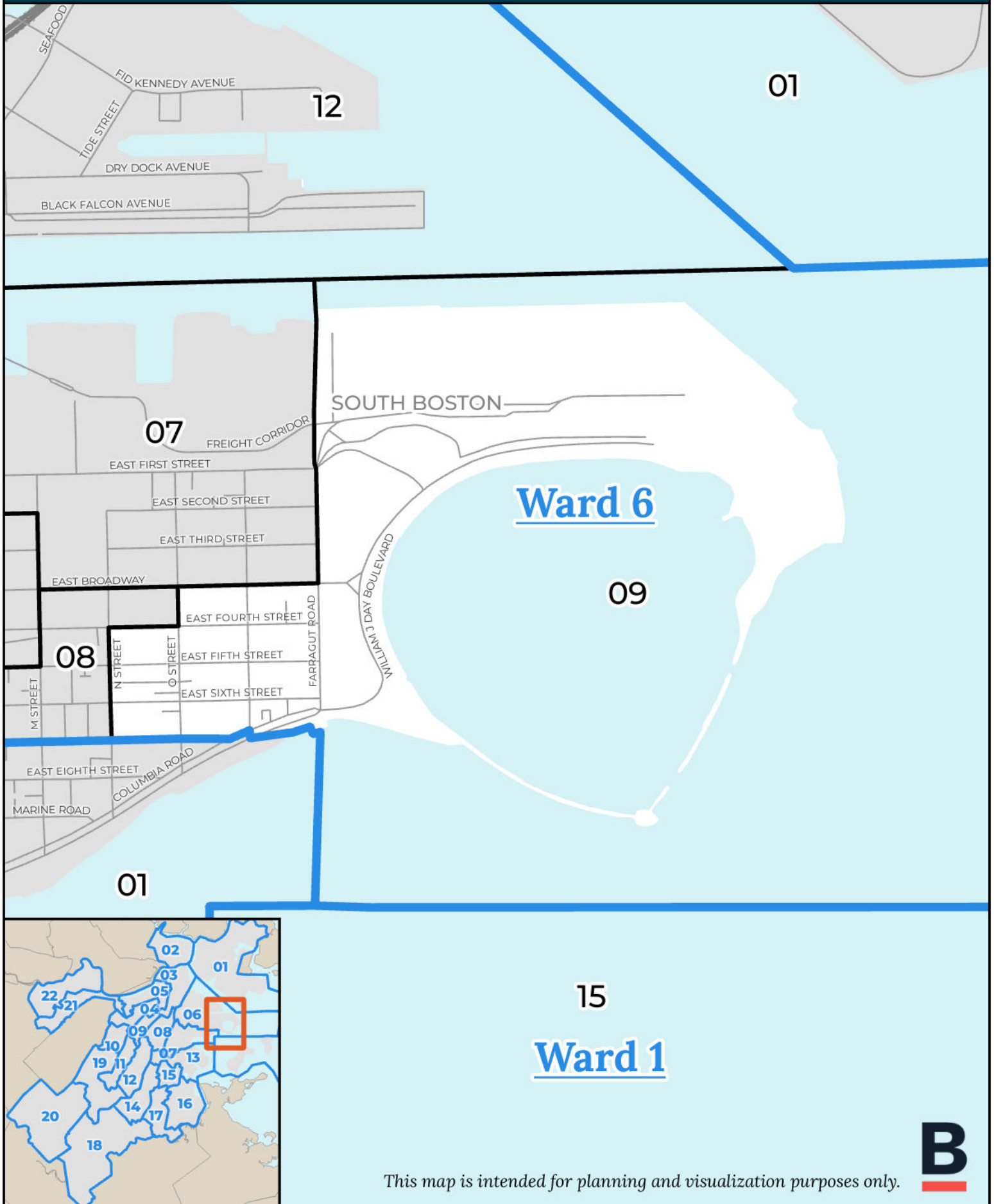


This map is intended for planning and visualization purposes only.

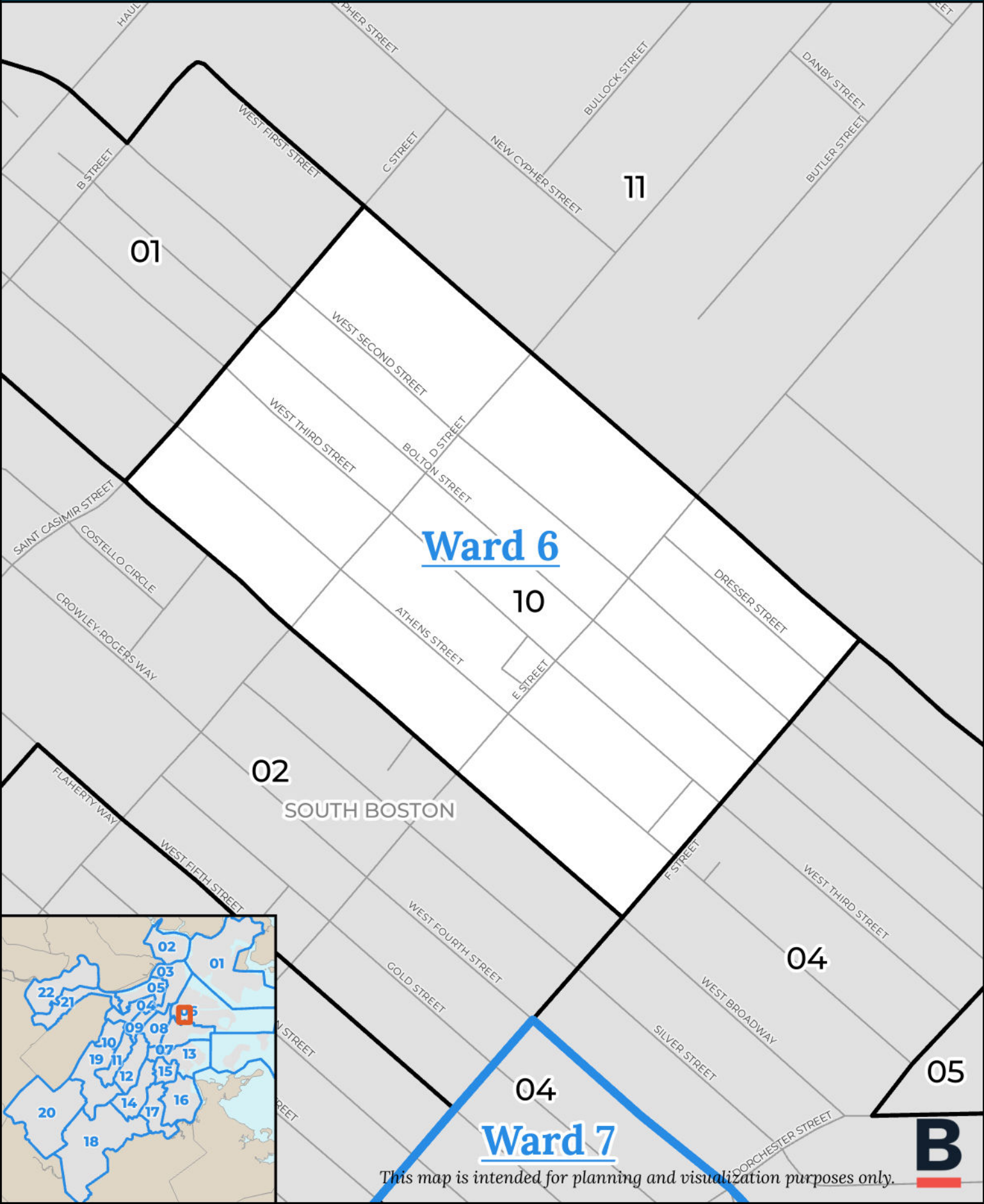
WARD 6 PRECINCT 8



WARD 6 PRECINCT 9



WARD 6 PRECINCT 10

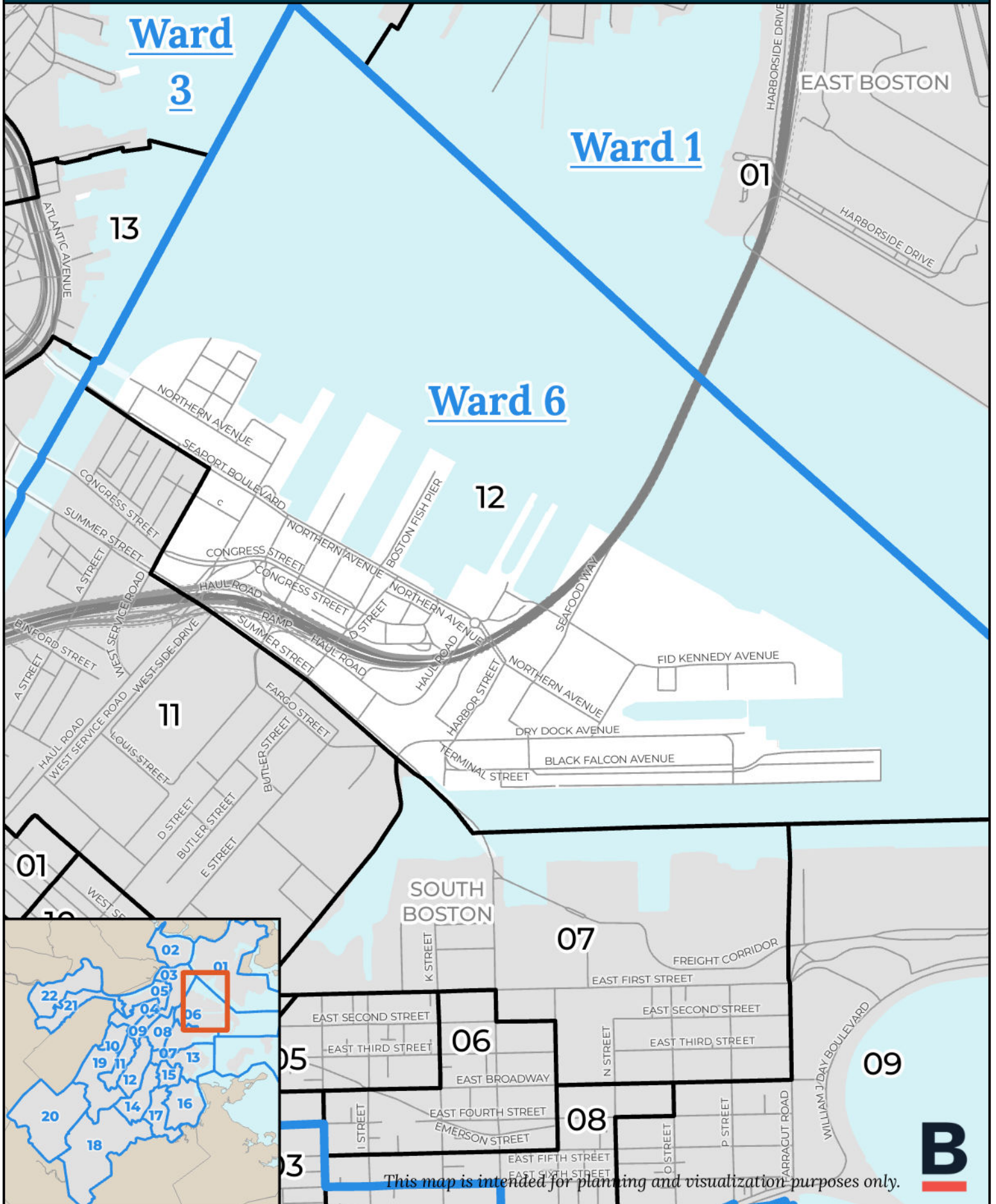


This map is intended for planning and visualization purposes only.

[illegible]

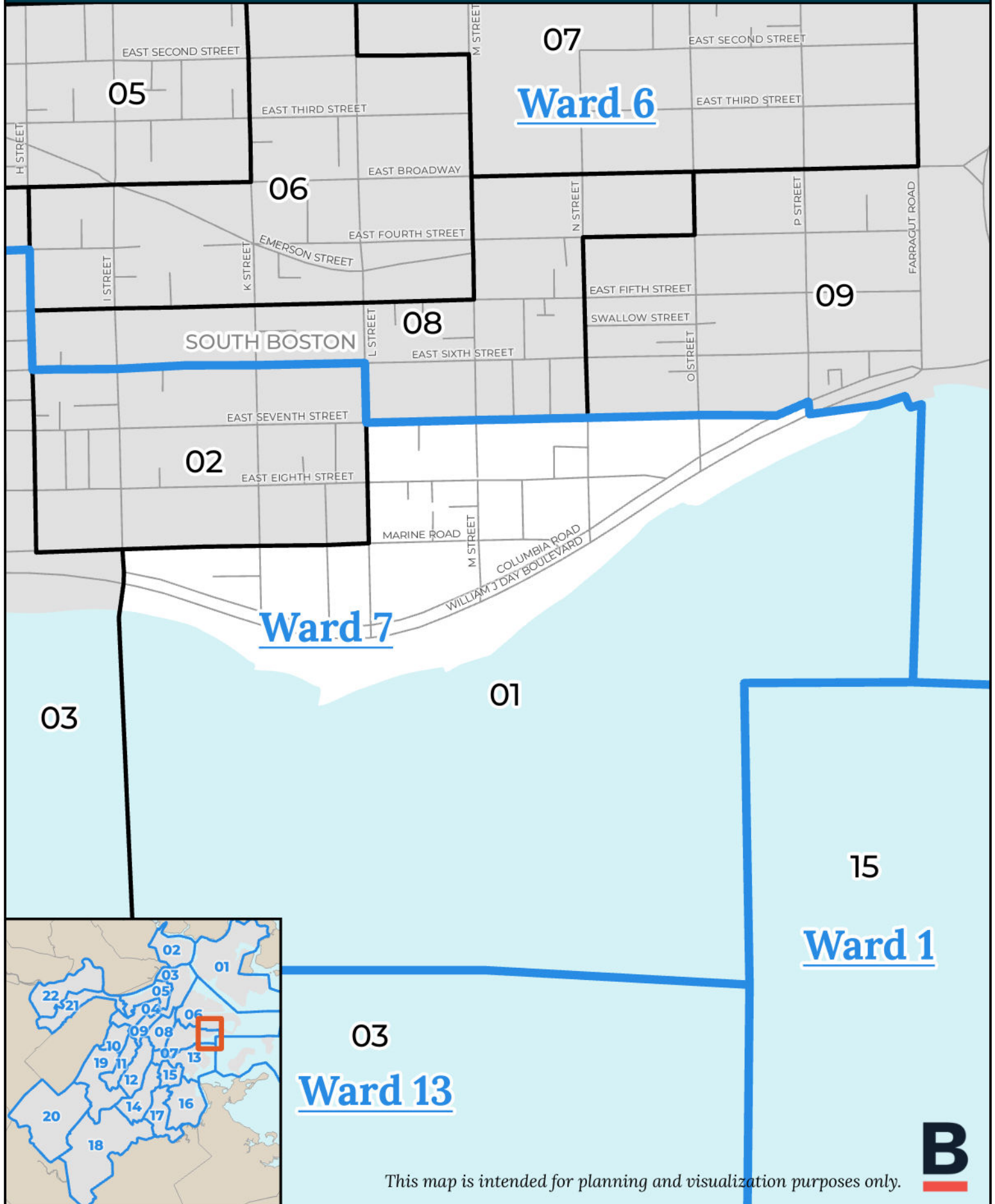
This map is intended for planning and visualization purposes only.

WARD 6 PRECINCT 12

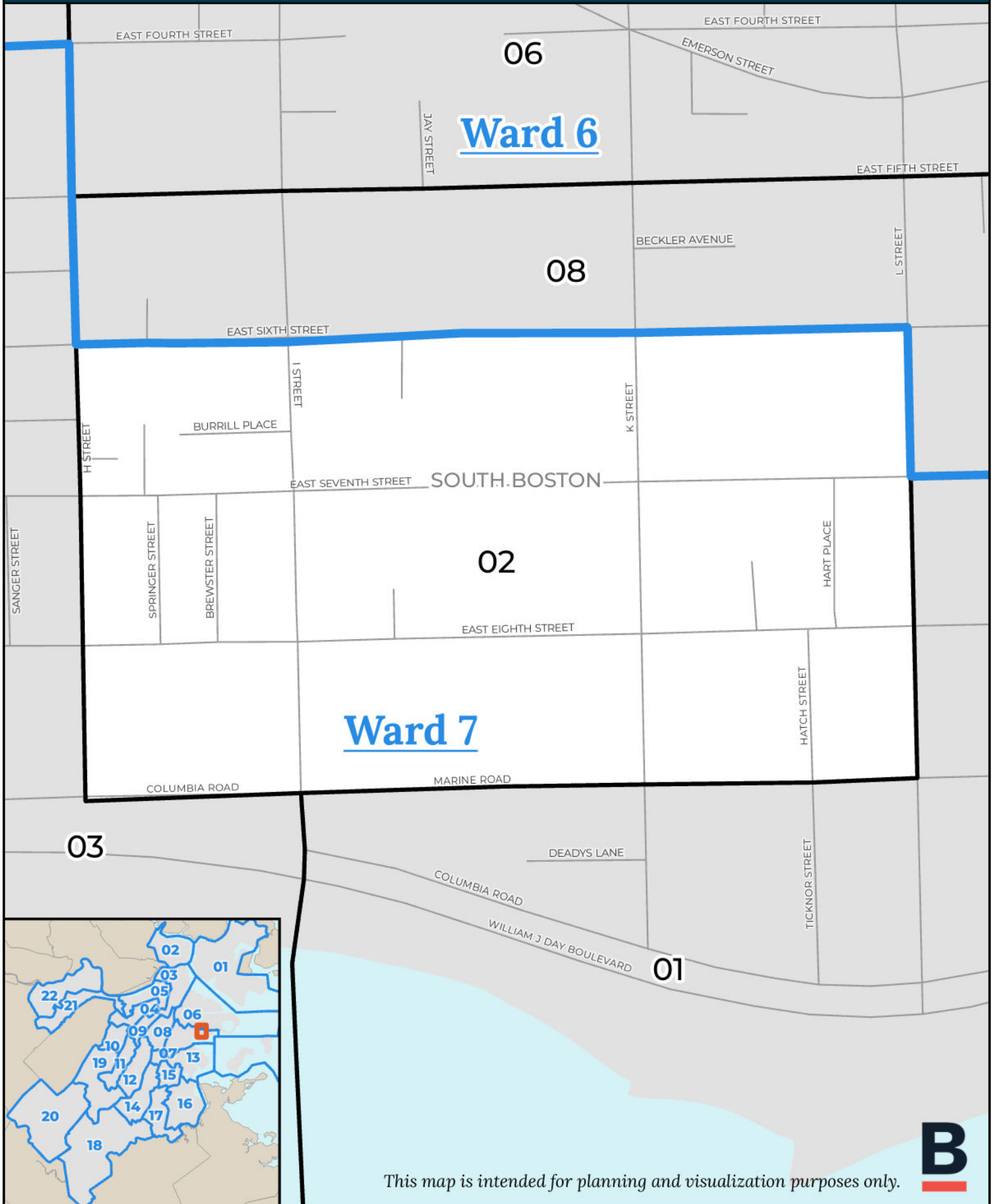


WARD 7

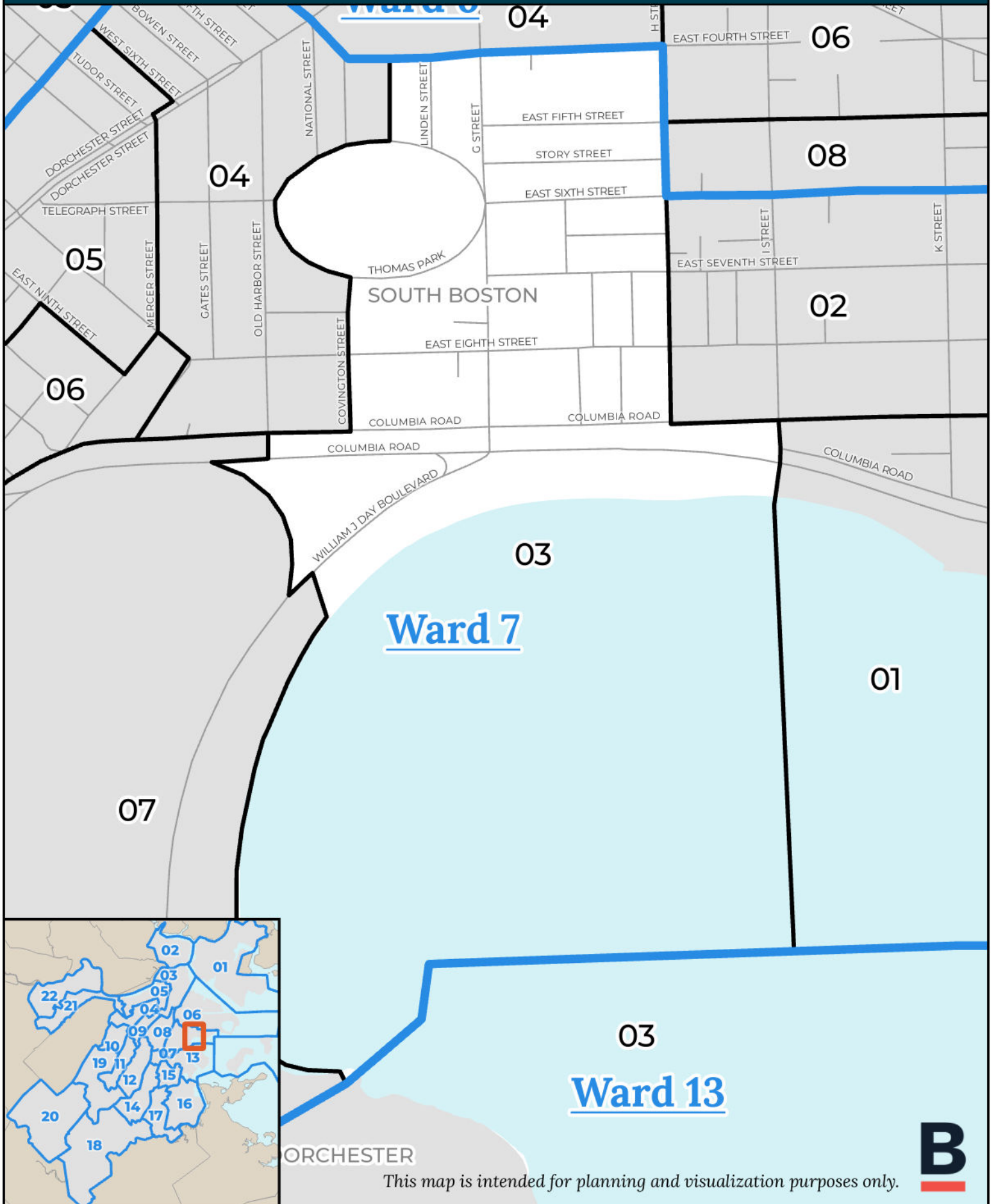
WARD 7 PRECINCT 1



WARD 7 PRECINCT 2

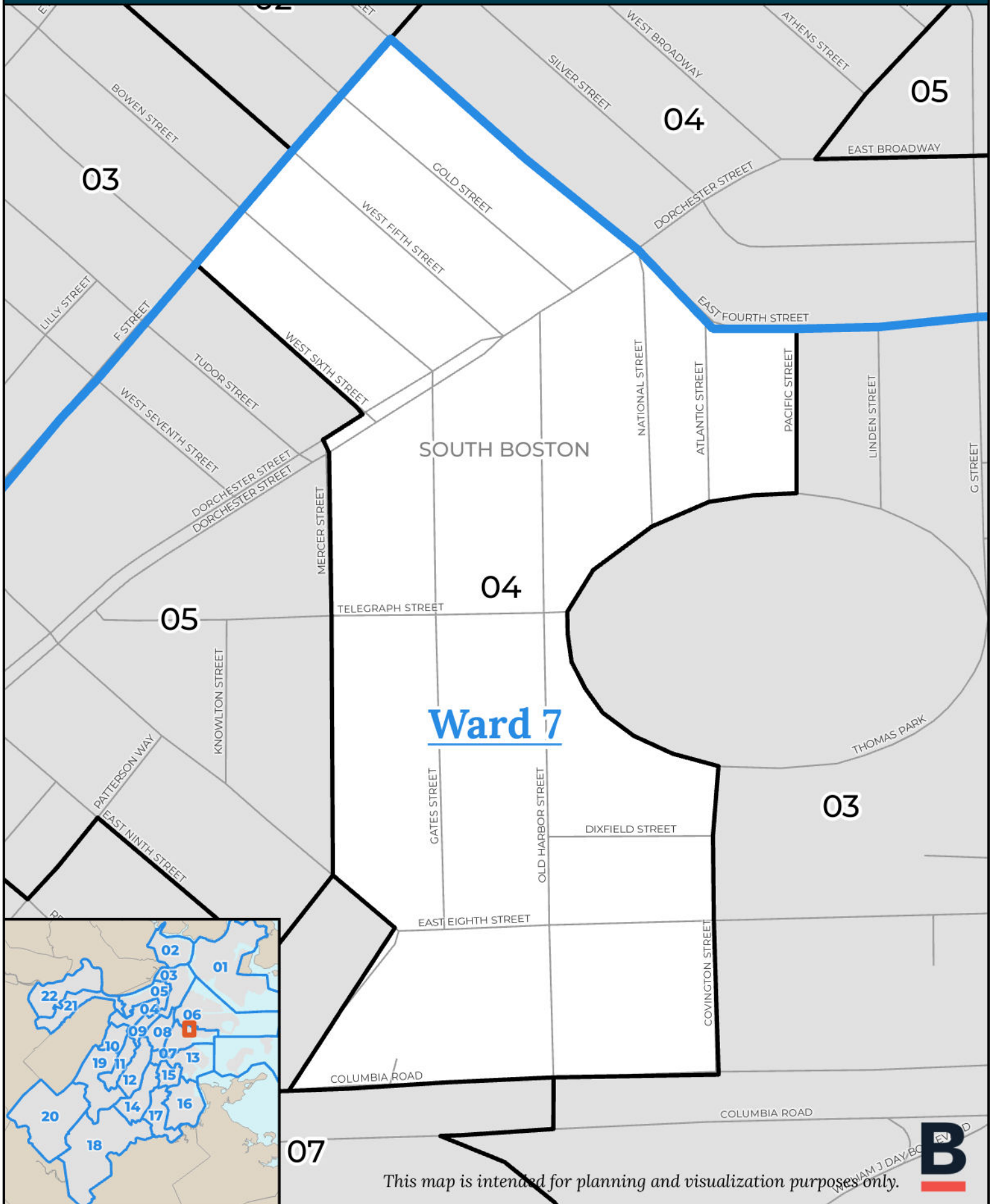


WARD 7 PRECINCT 3

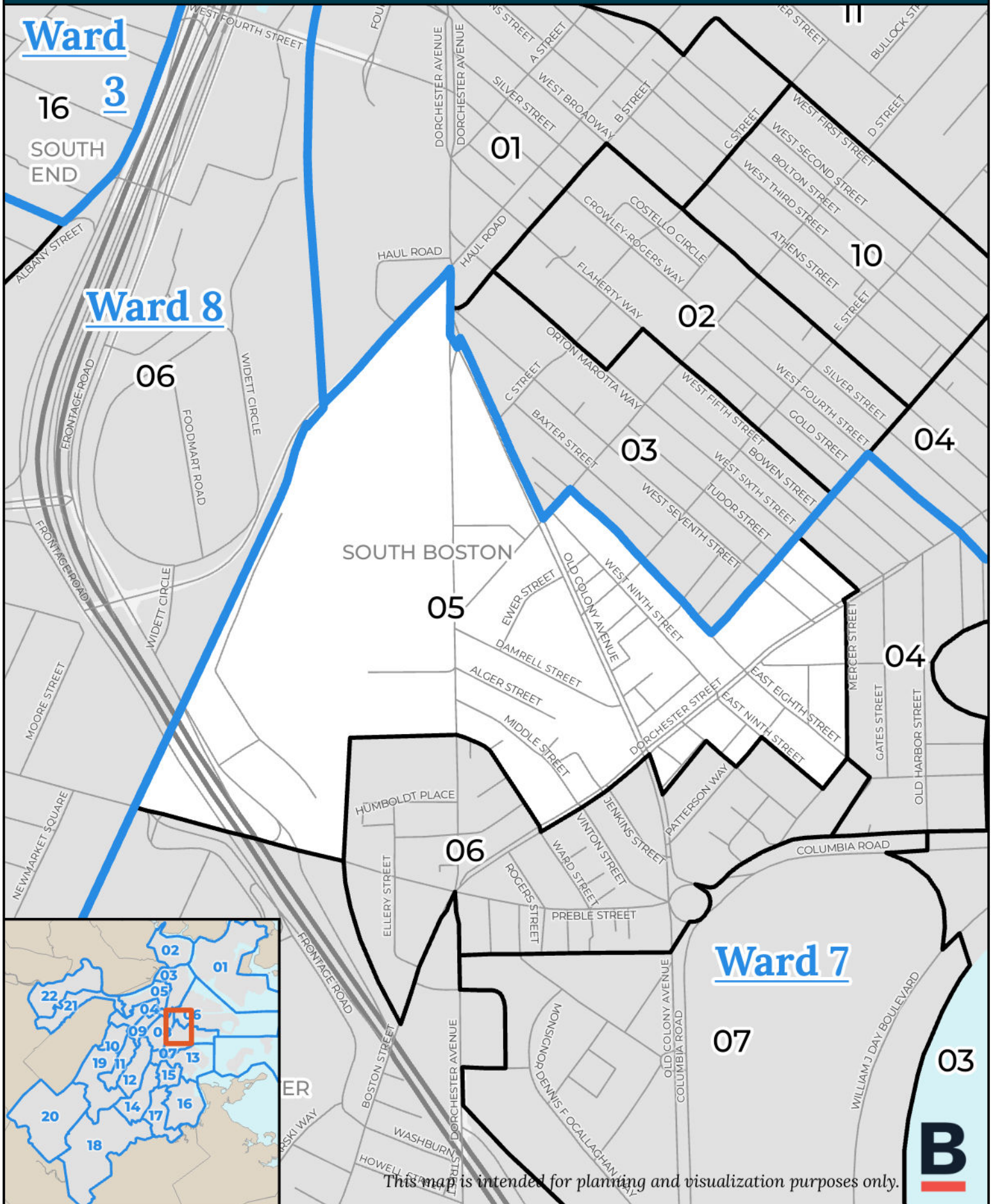


This map is intended for planning and visualization purposes only.

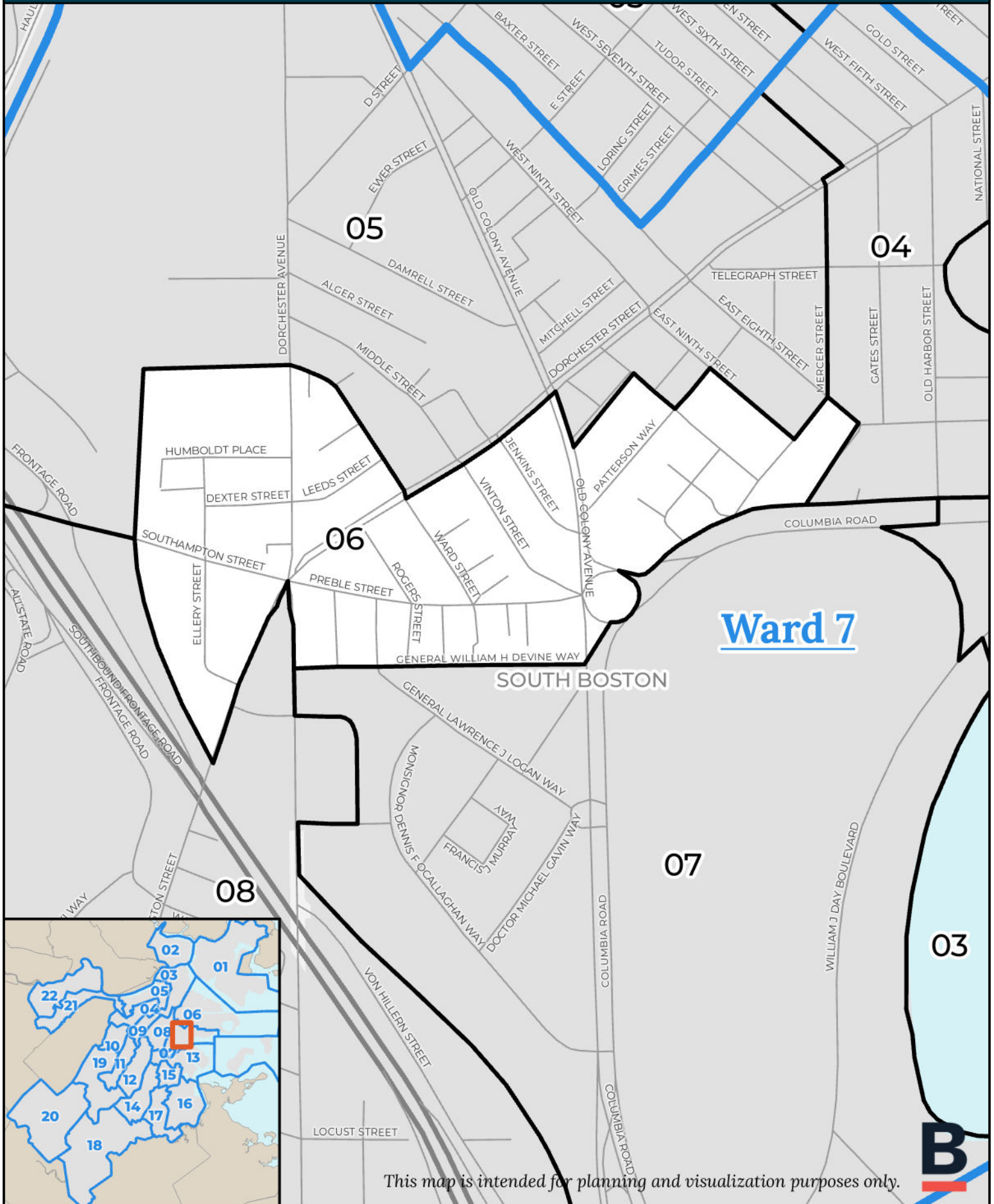
WARD 7 PRECINCT 4



WARD 7 PRECINCT 5

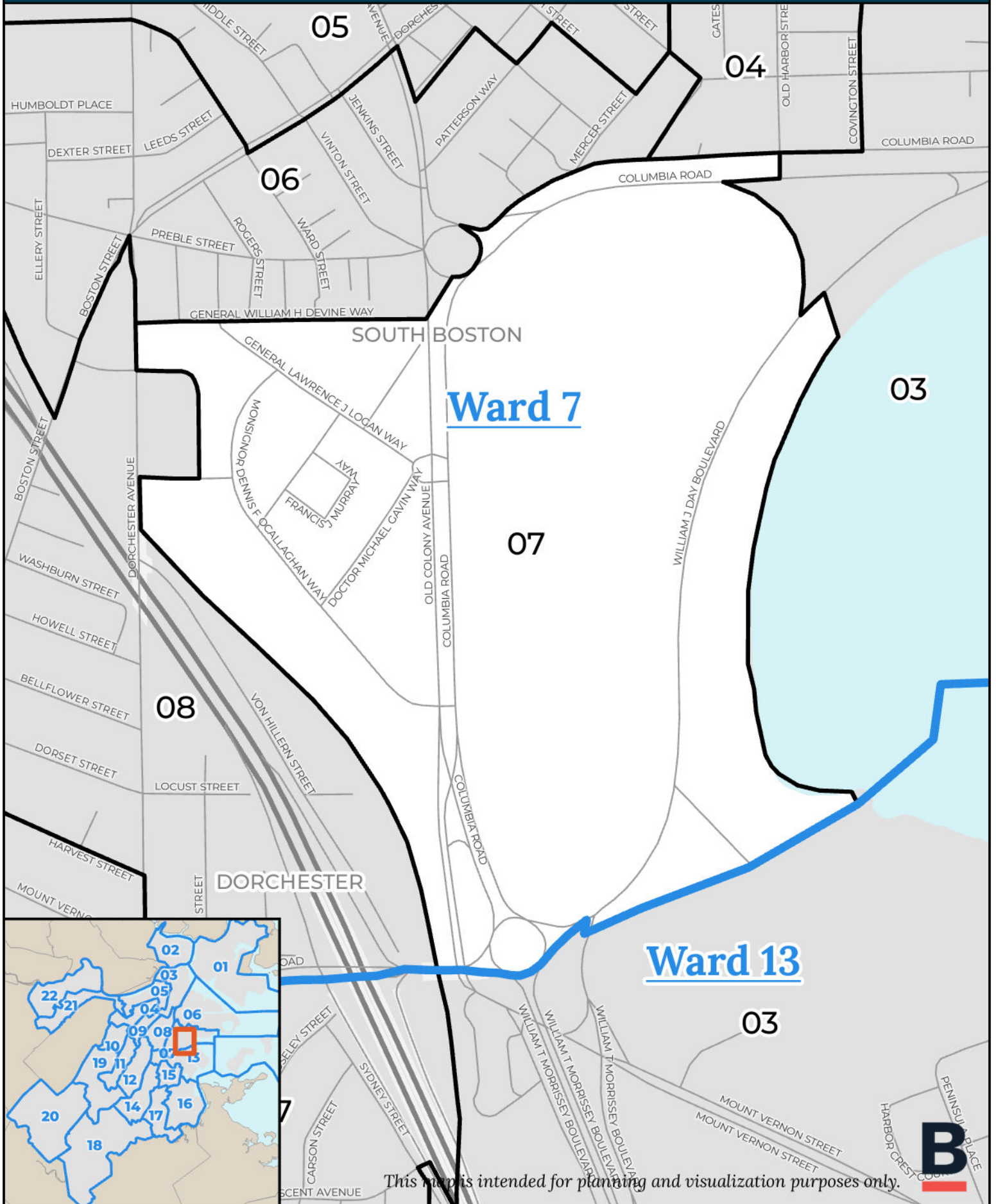


WARD 7 PRECINCT 6

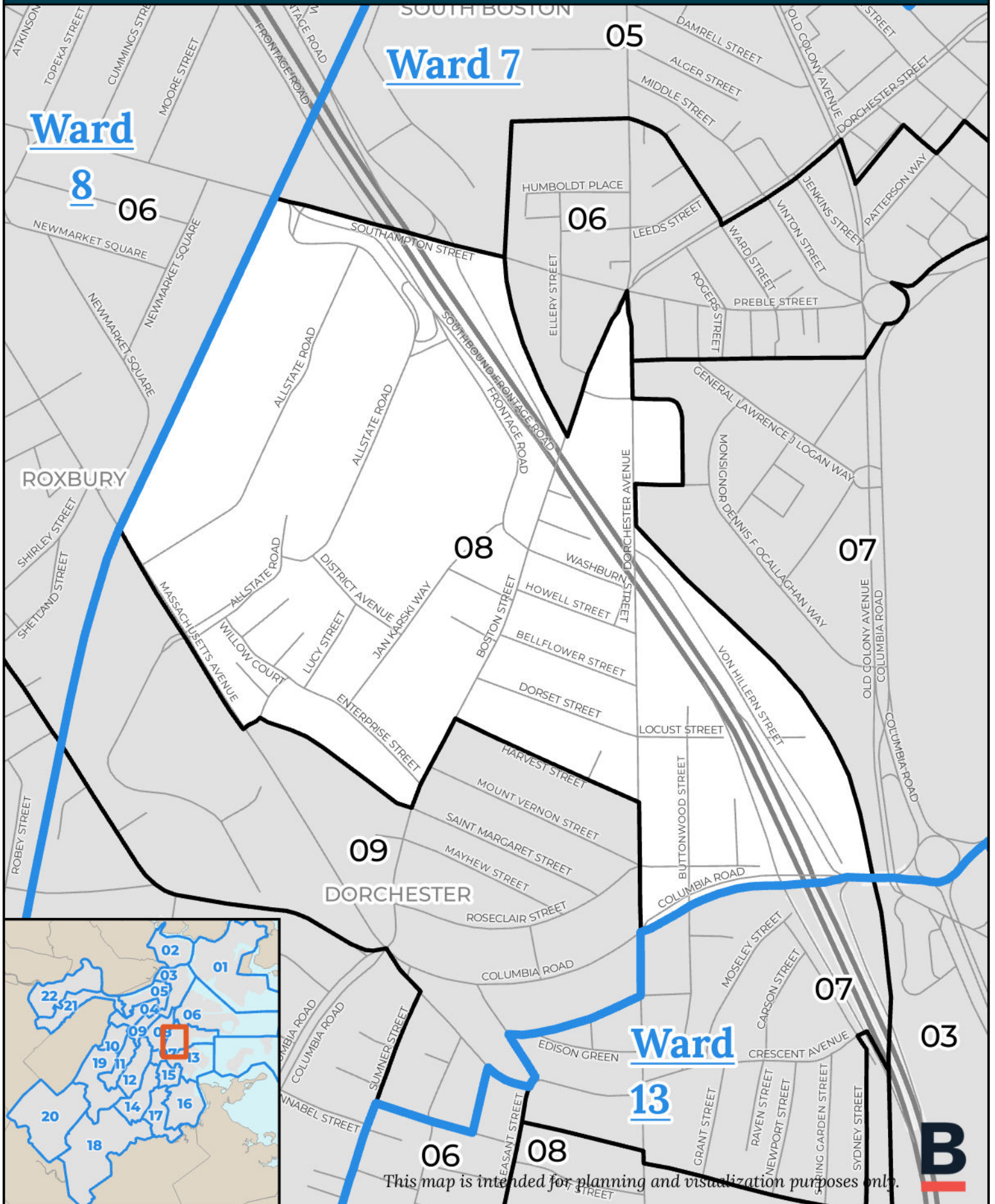


This map is intended for planning and visualization purposes only.

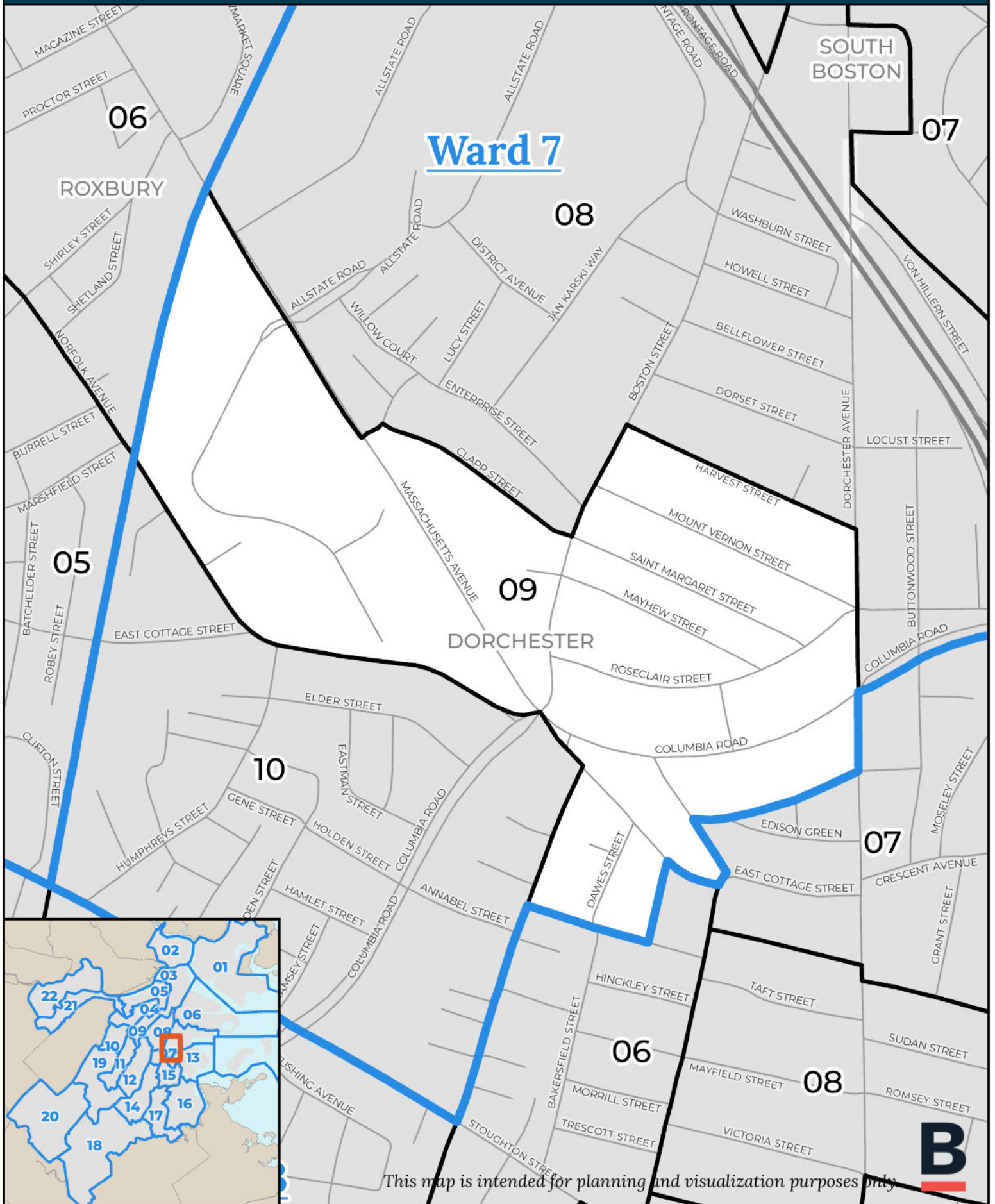
WARD 7 PRECINCT 7



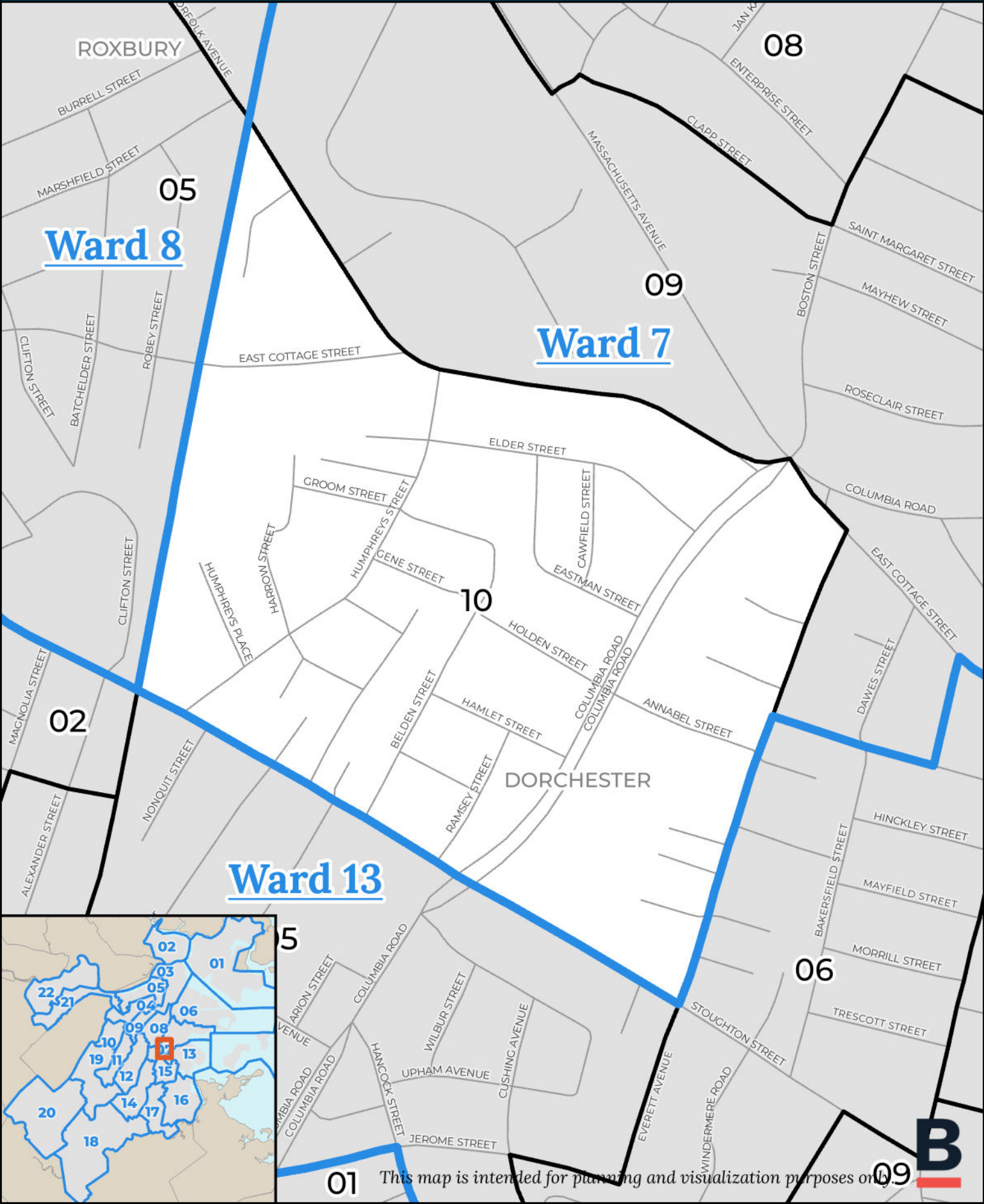
WARD 7 PRECINCT 8



WARD 7 PRECINCT 9



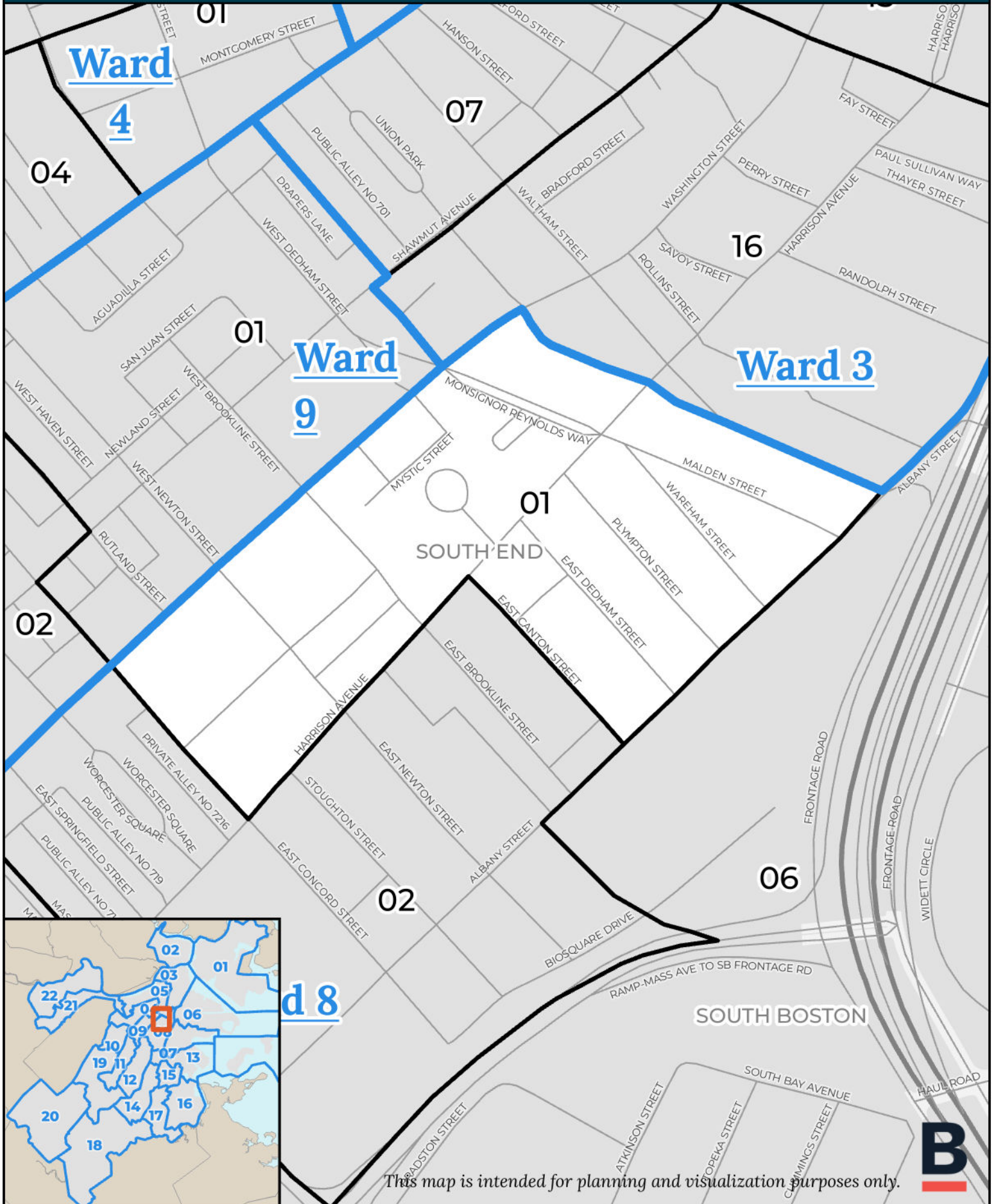
WARD 7 PRECINCT 10



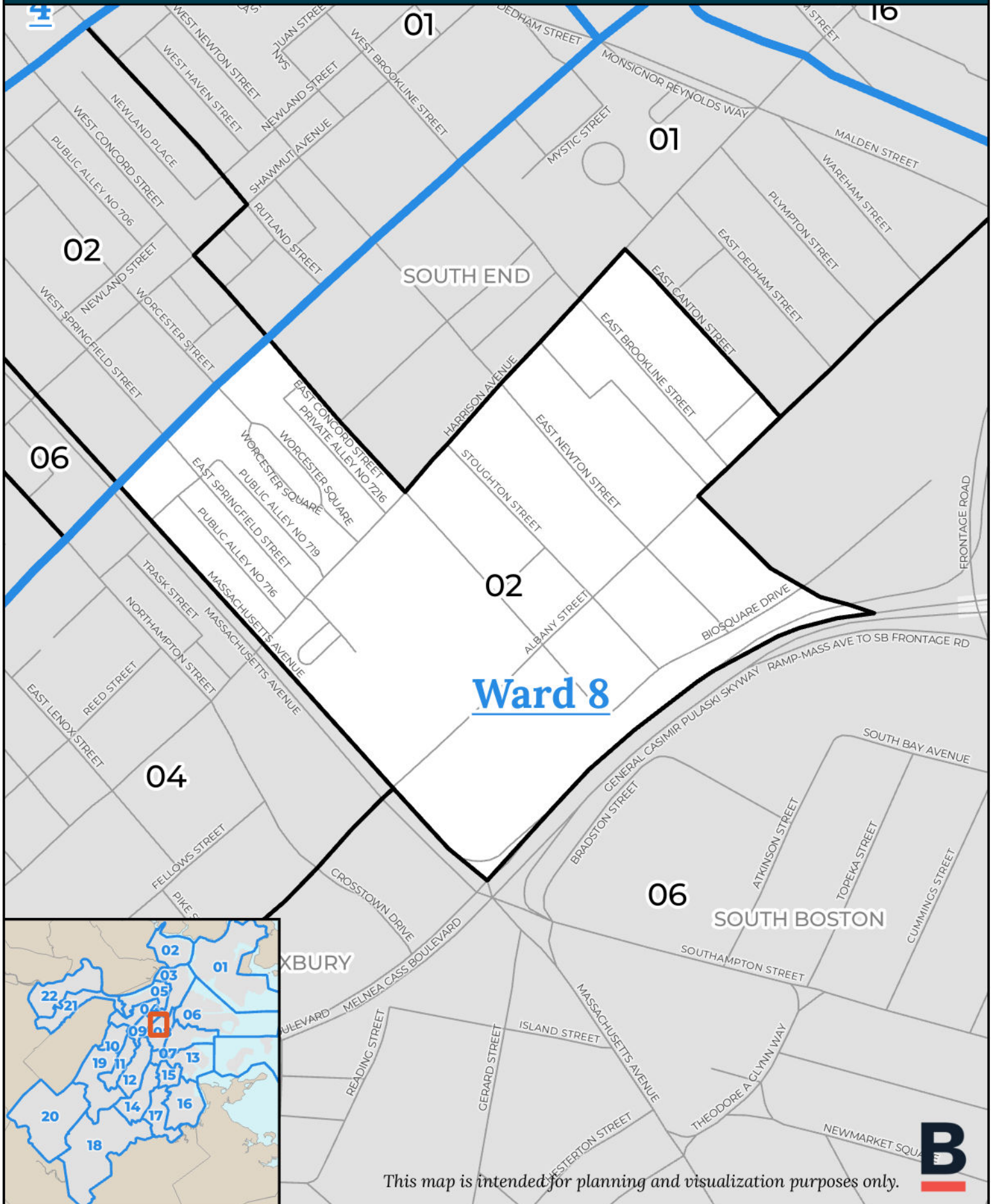
This map is intended for planning and visualization purposes only

WARD 8

WARD 8 PRECINCT 1



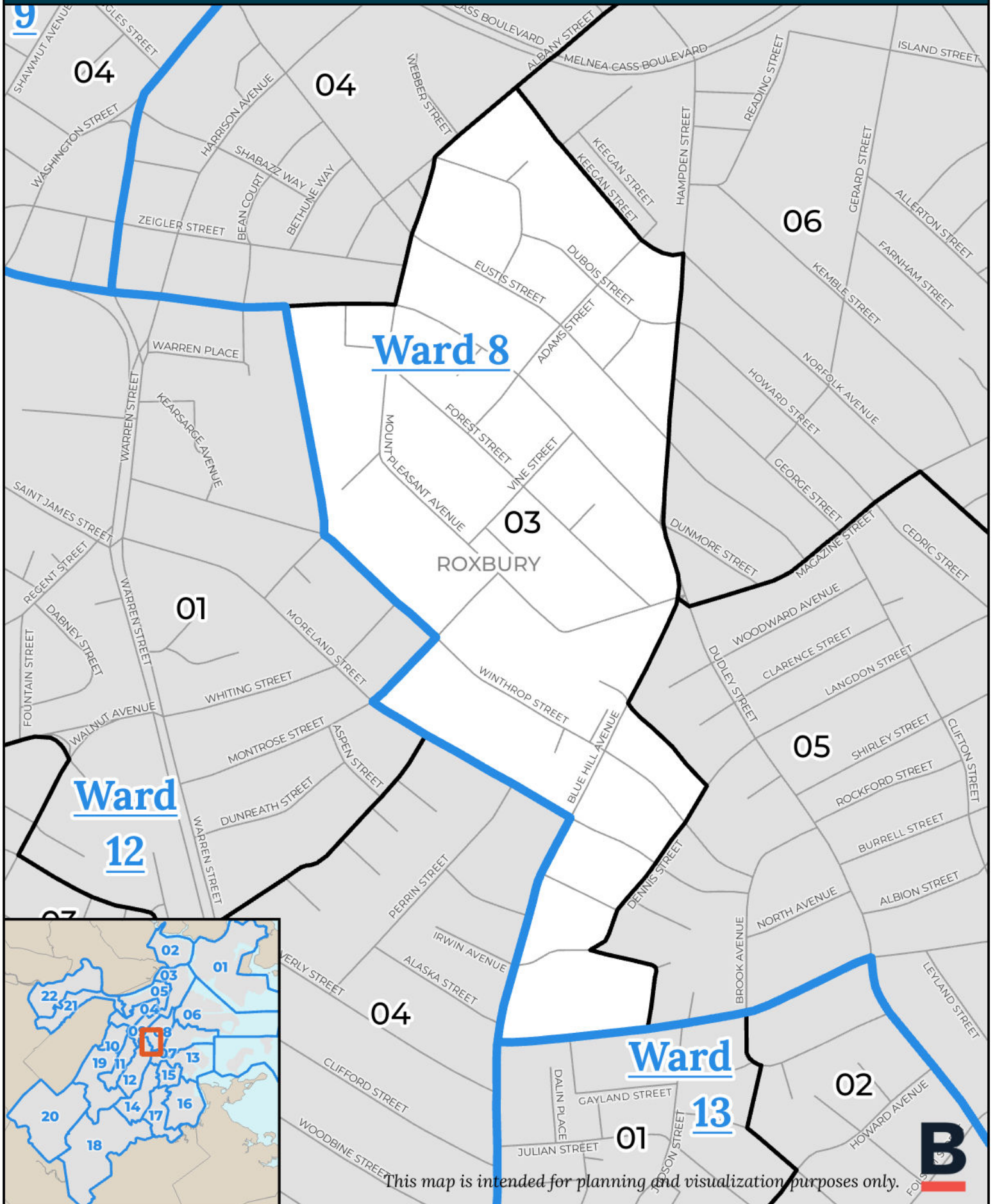
WARD 8 PRECINCT 2



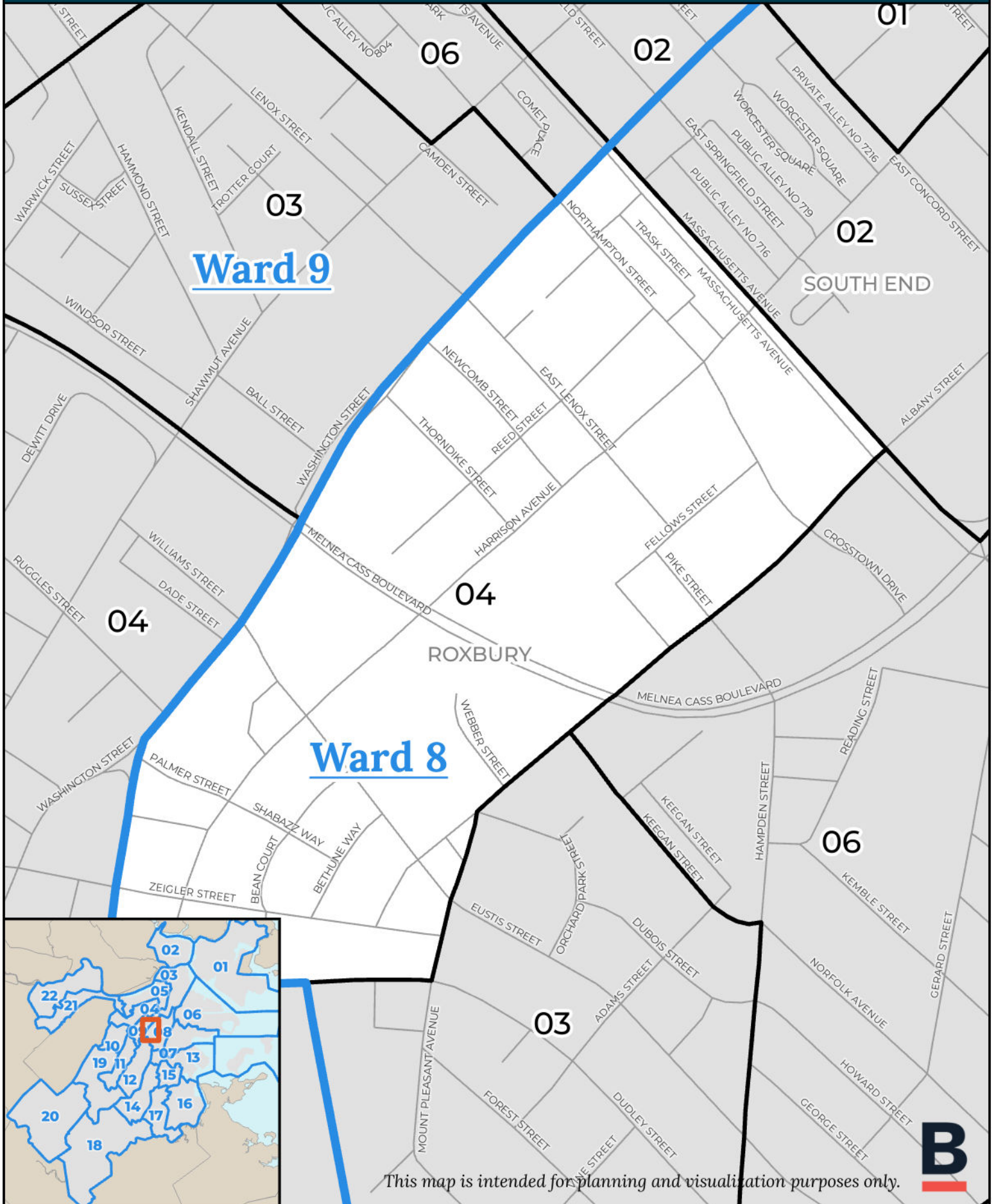
This map is intended for planning and visualization purposes only.



WARD 8 PRECINCT 3



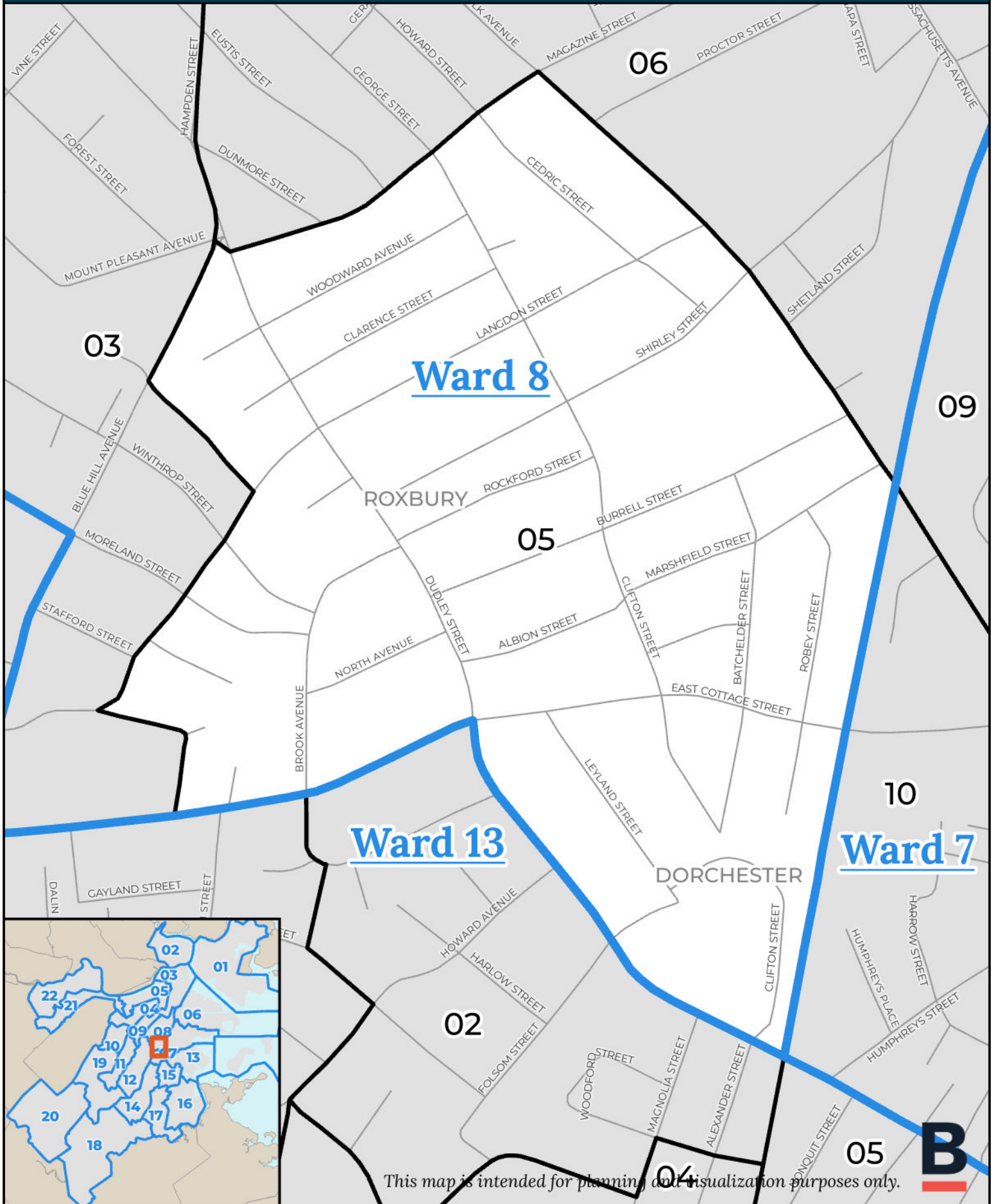
WARD 8 PRECINCT 4



This map is intended for planning and visualization purposes only.



WARD 8 PRECINCT 5

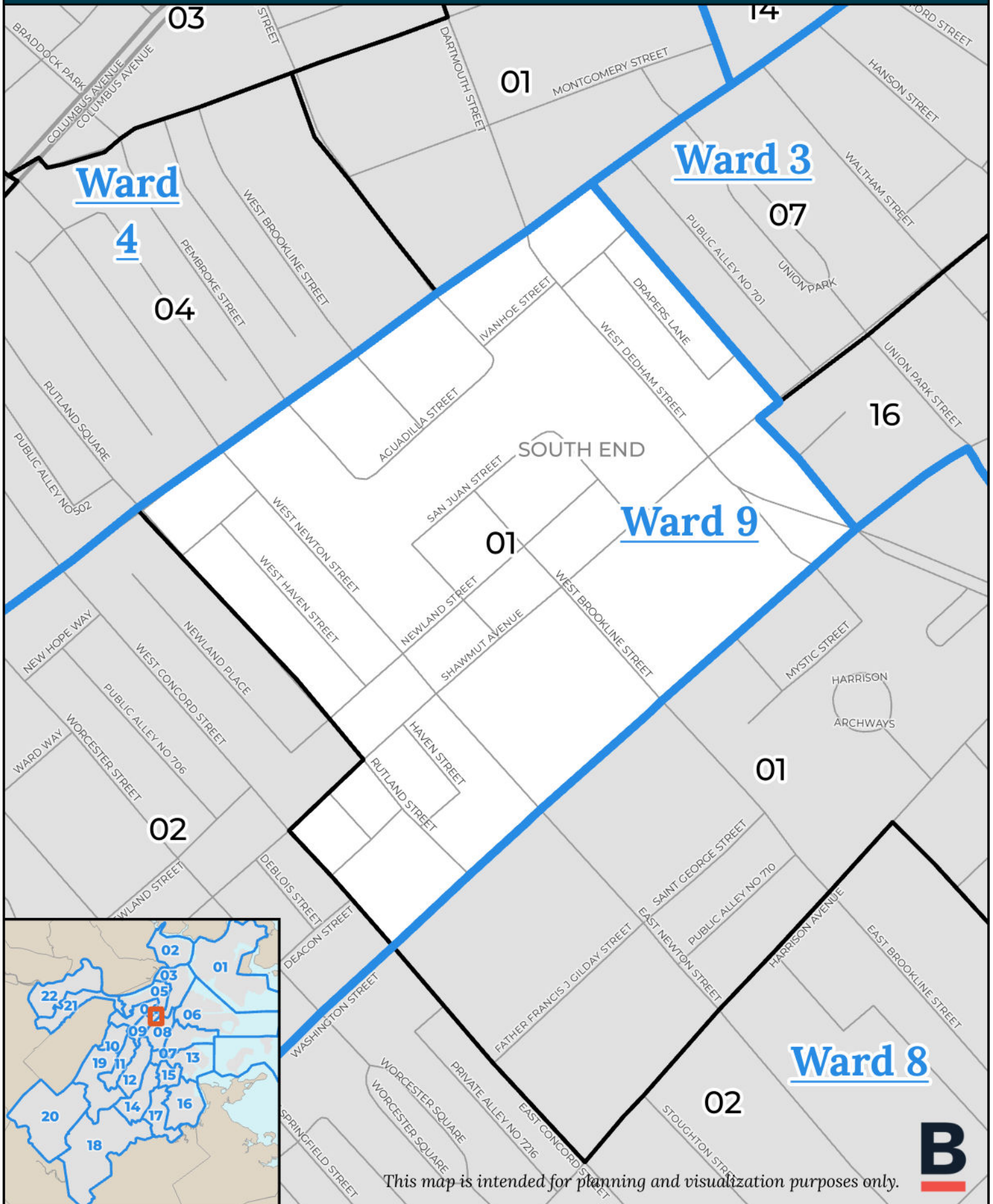


[illegible]

This map is intended for planning and visualization purposes only.

WARD 9

WARD 9 PRECINCT 1



This map is intended for planning and visualization purposes only.



Ward 4

04

01

SOUTH END

02

Ward 9

01

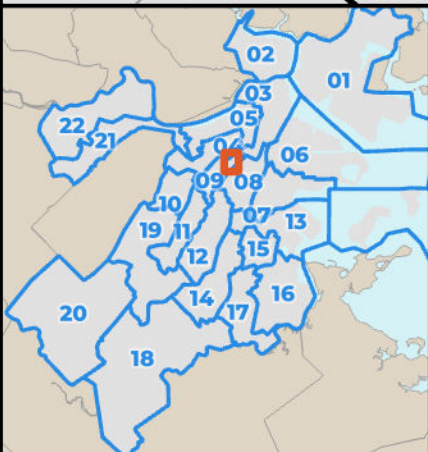
Ward

8

02

04

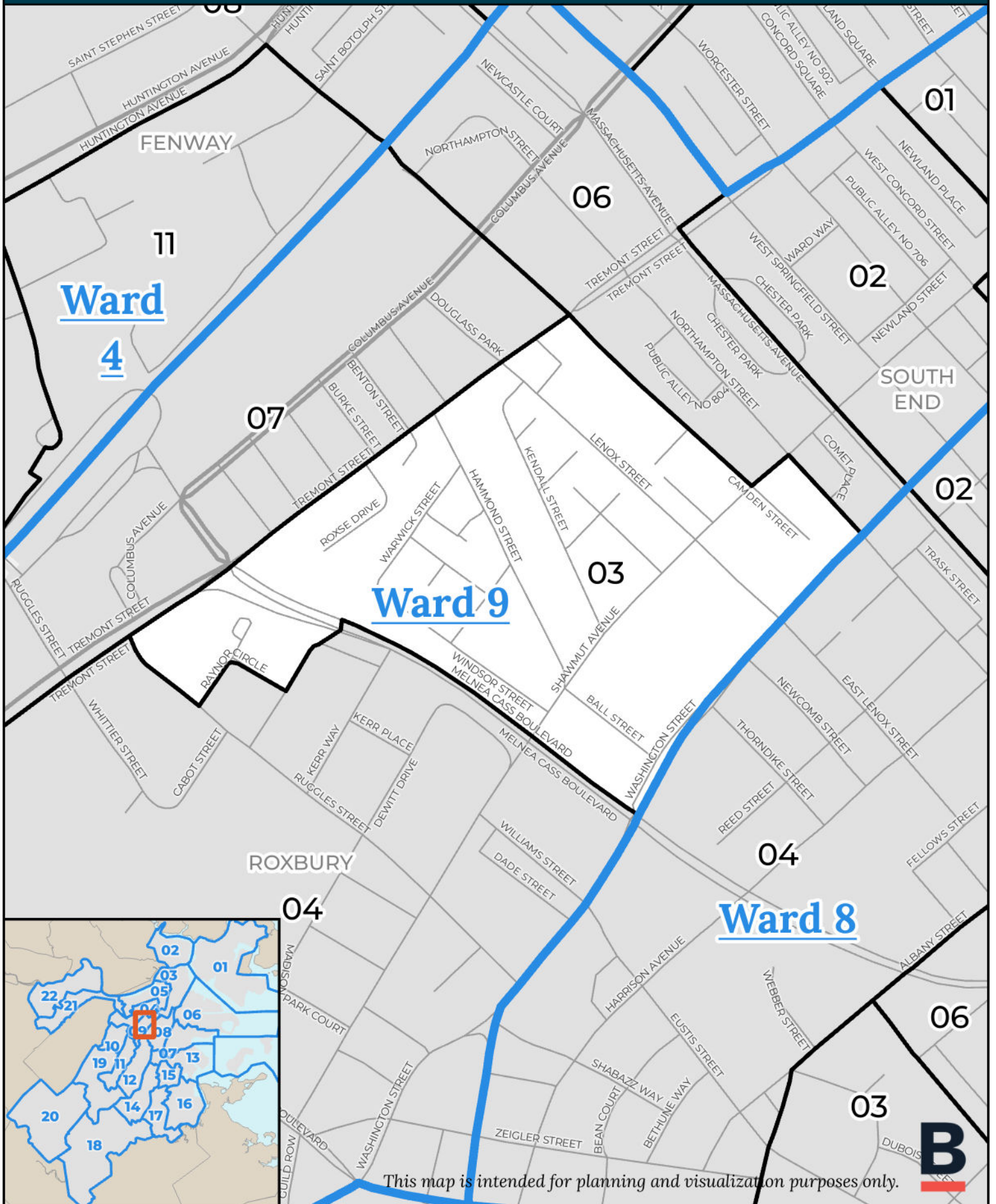
ROXBURY



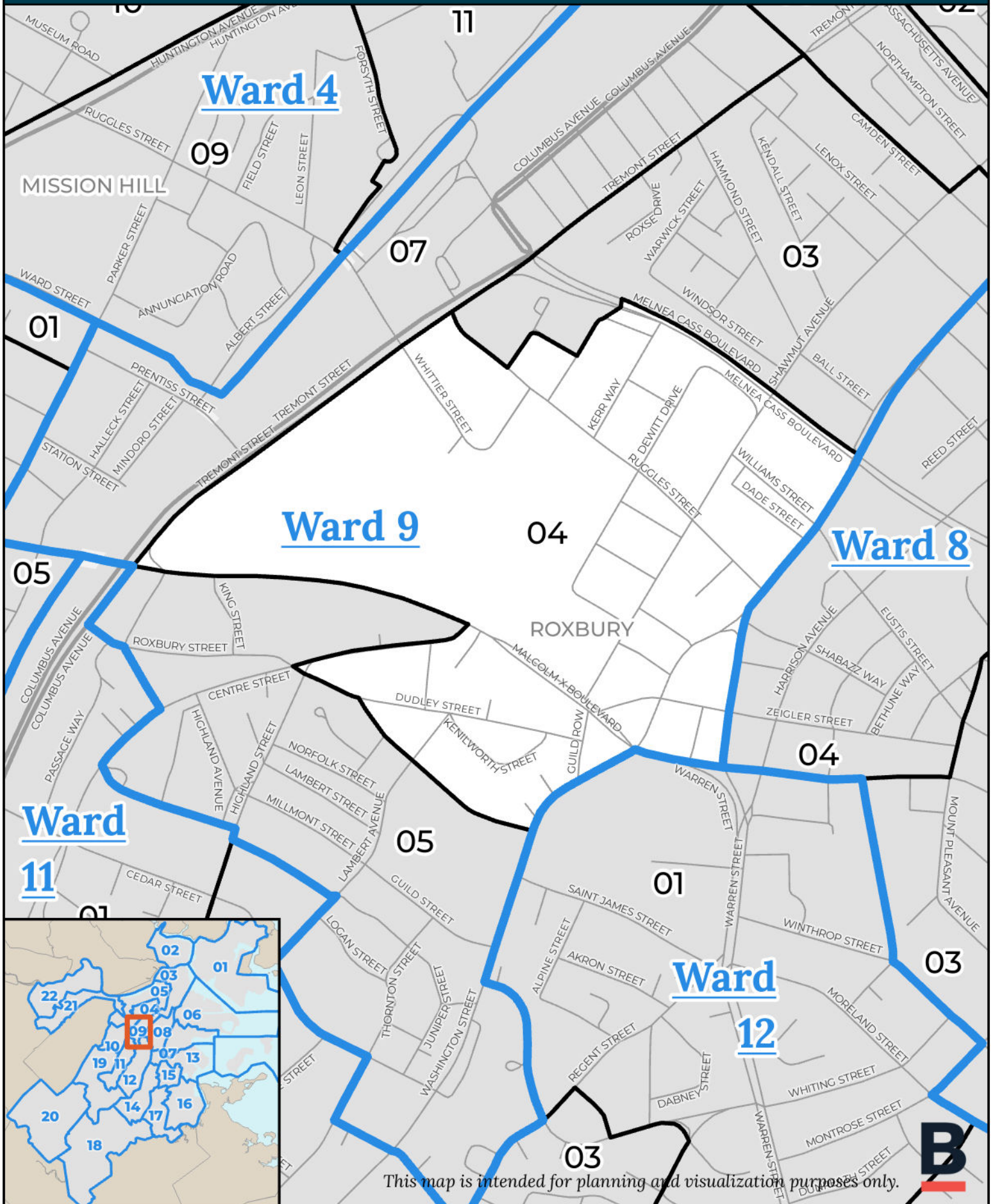
This map is intended for planning and visualization purposes only.



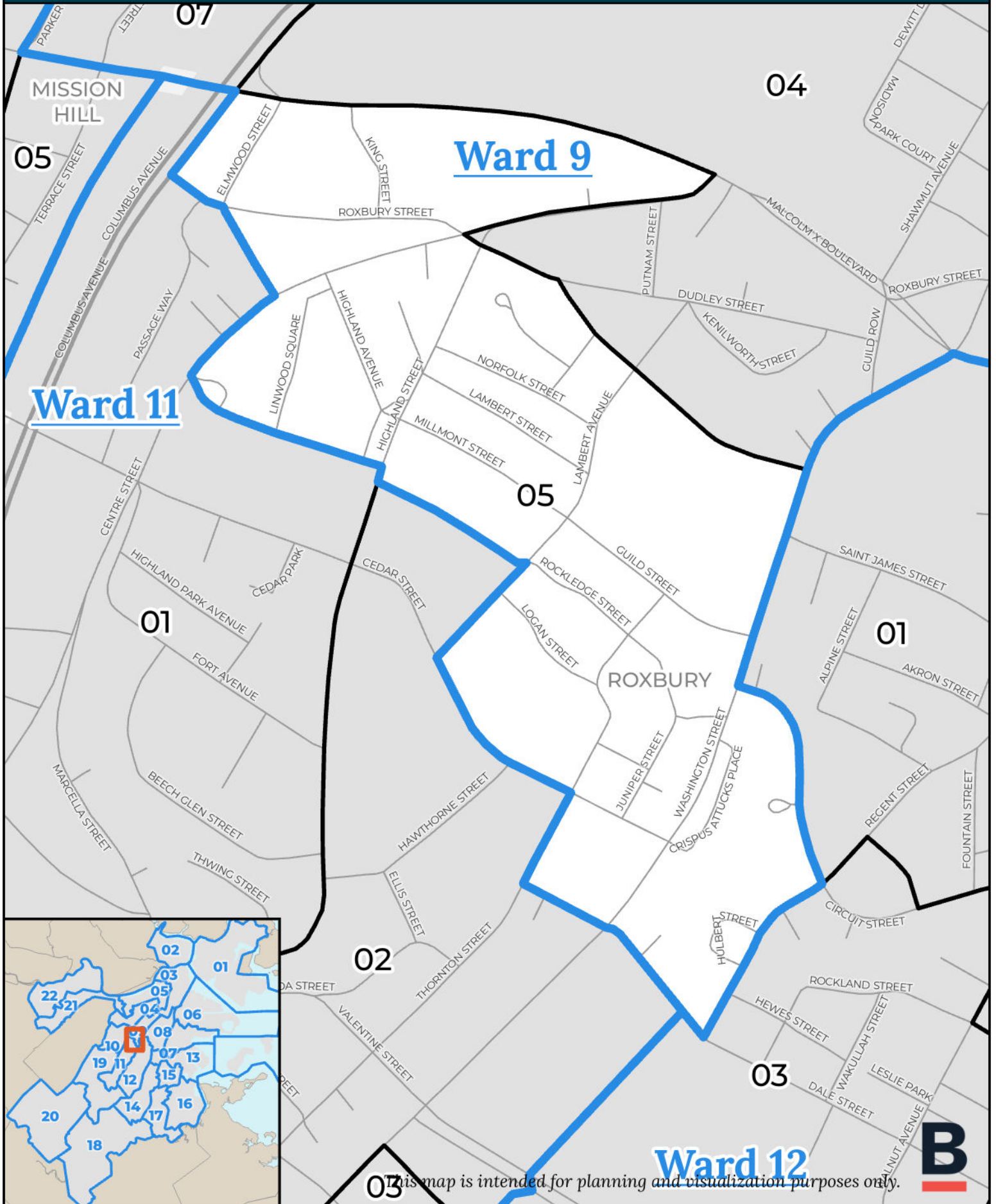
WARD 9 PRECINCT 3



WARD 9 PRECINCT 4



WARD 9 PRECINCT 5



WARD 9 PRECINCT 6

This map displays the boundaries of Ward 9 Precinct 6, which includes the Back Bay, Fenway, South End, and Roxbury neighborhoods. The map is divided into numbered precincts (01 through 22) and labeled with neighborhood names. Key streets shown include Huntington Avenue, Saint Botolph Street, Massachusetts Avenue, Northampton Street, Tremont Street, and Shawmut Avenue. The map also includes an inset map of Boston showing the location of Ward 9 Precinct 6 within the city's overall layout. A large blue 'B' logo is visible in the bottom right corner.

This map is intended for planning and visualization purposes only.



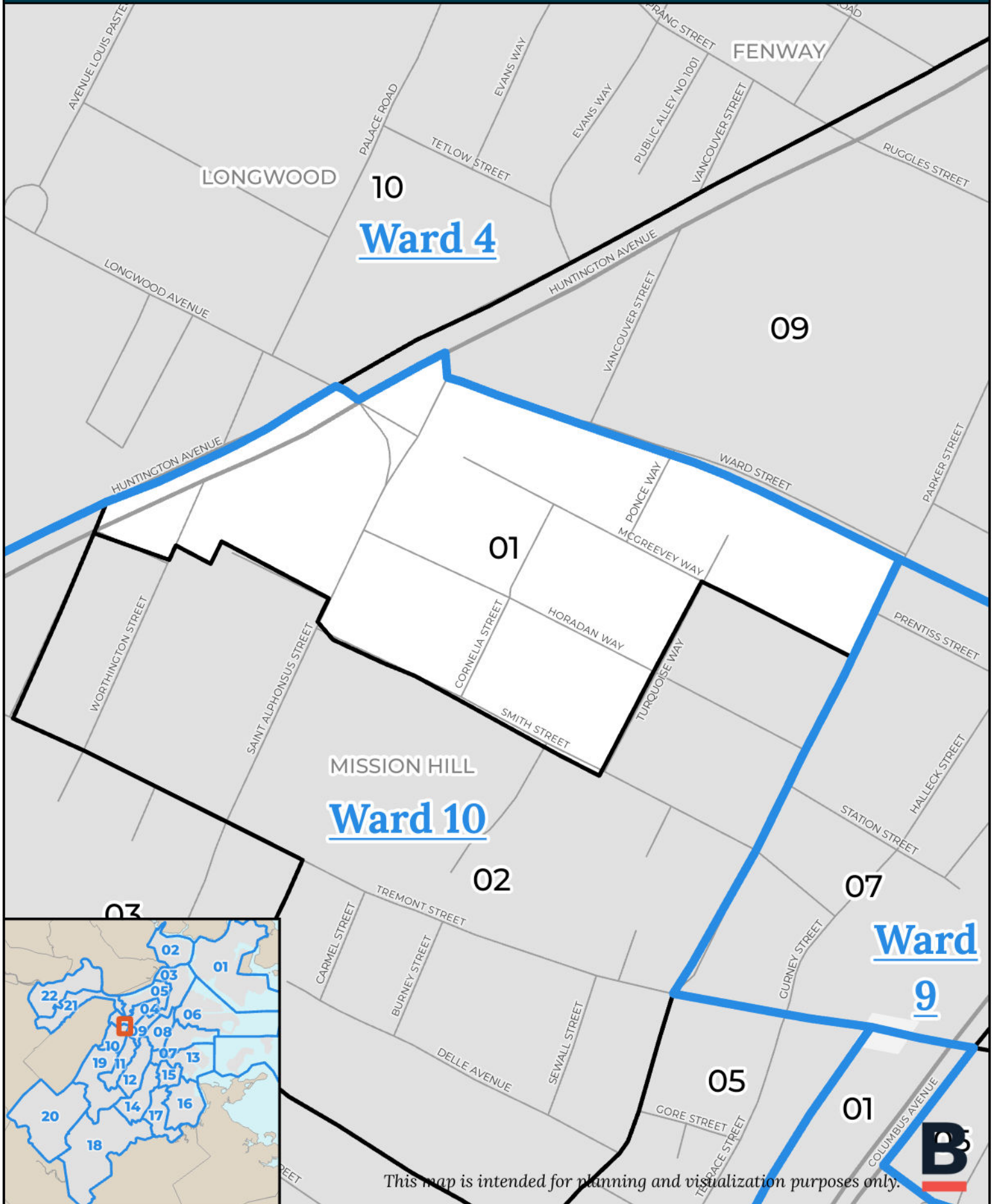
WARD 9 PRECINCT 7

This map is intended for planning and visualization purposes only.

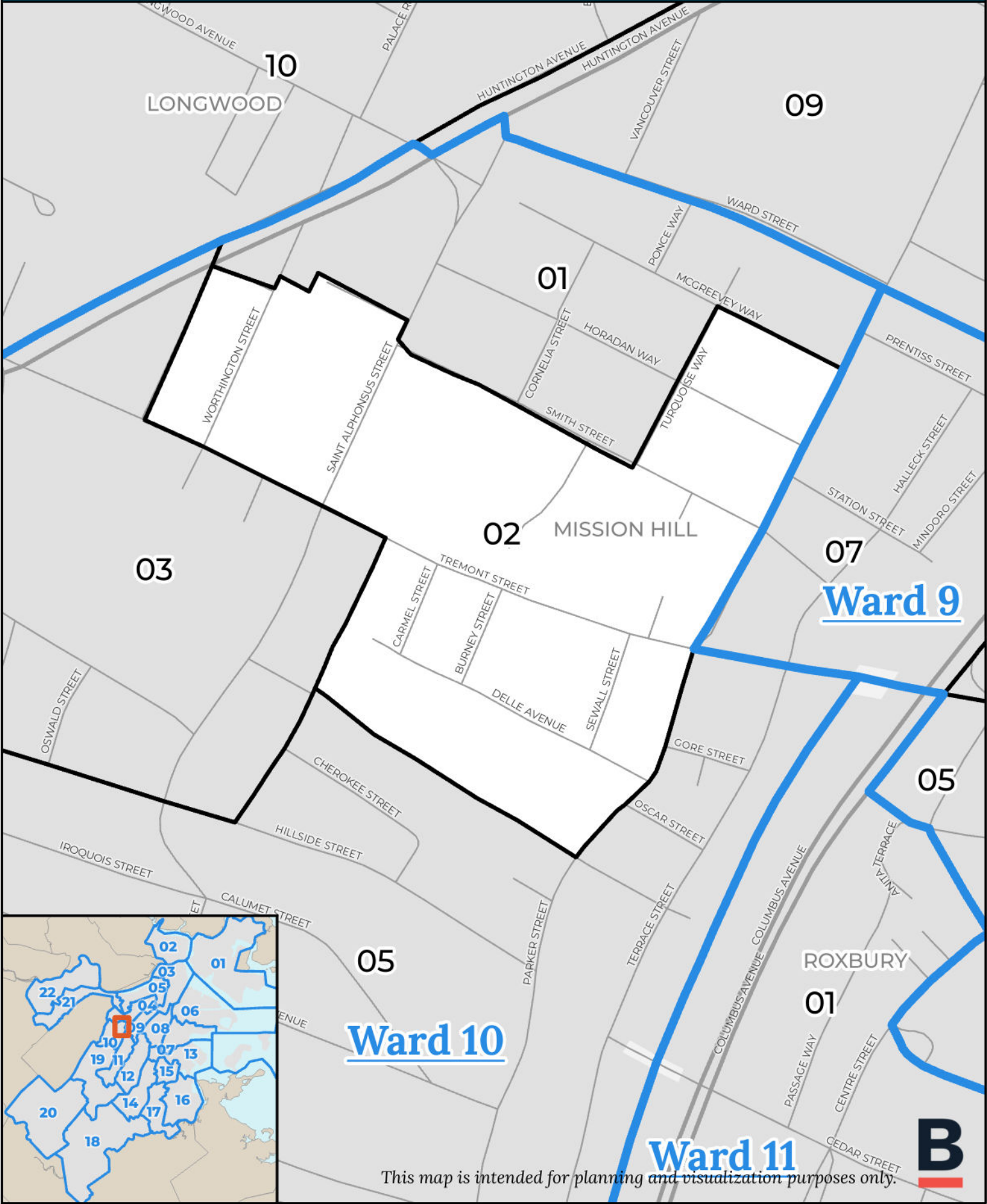
This map is intended for planning and visualization purposes only.

WARD 10

WARD 10 PRECINCT 1



WARD 10 PRECINCT 2



Ward 10

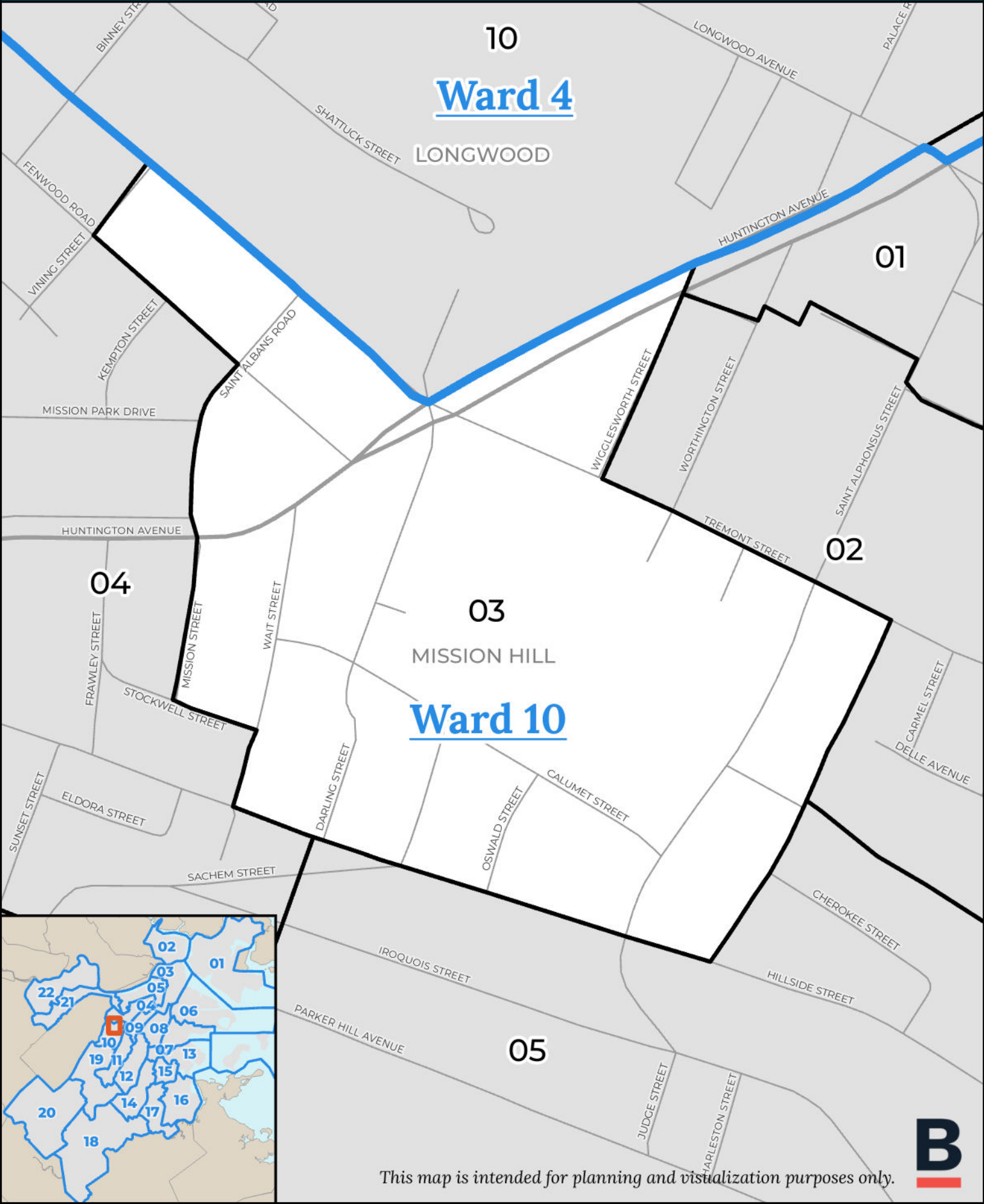
Ward 9

Ward 11

This map is intended for planning and visualization purposes only.

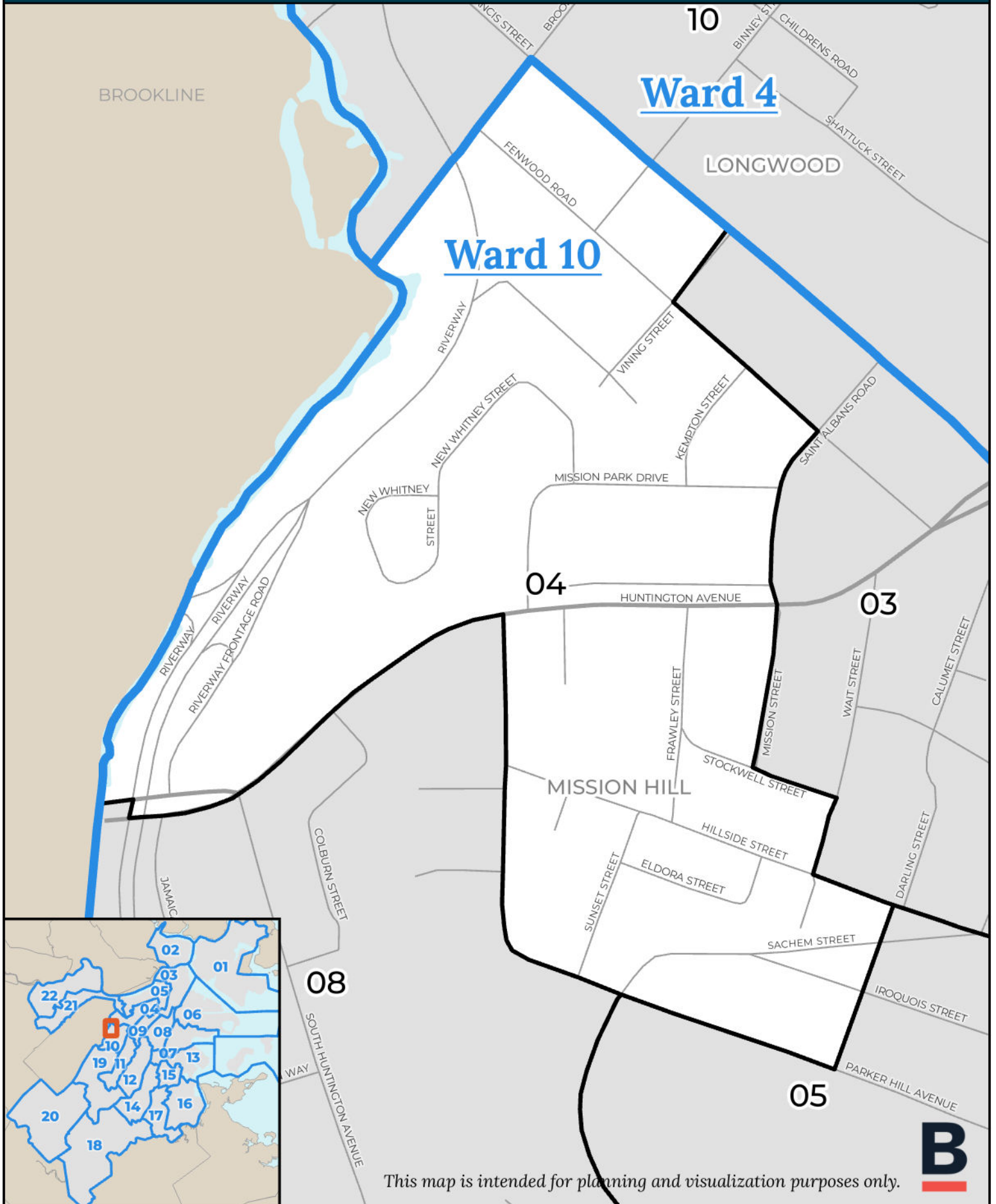


WARD 10 PRECINCT 3

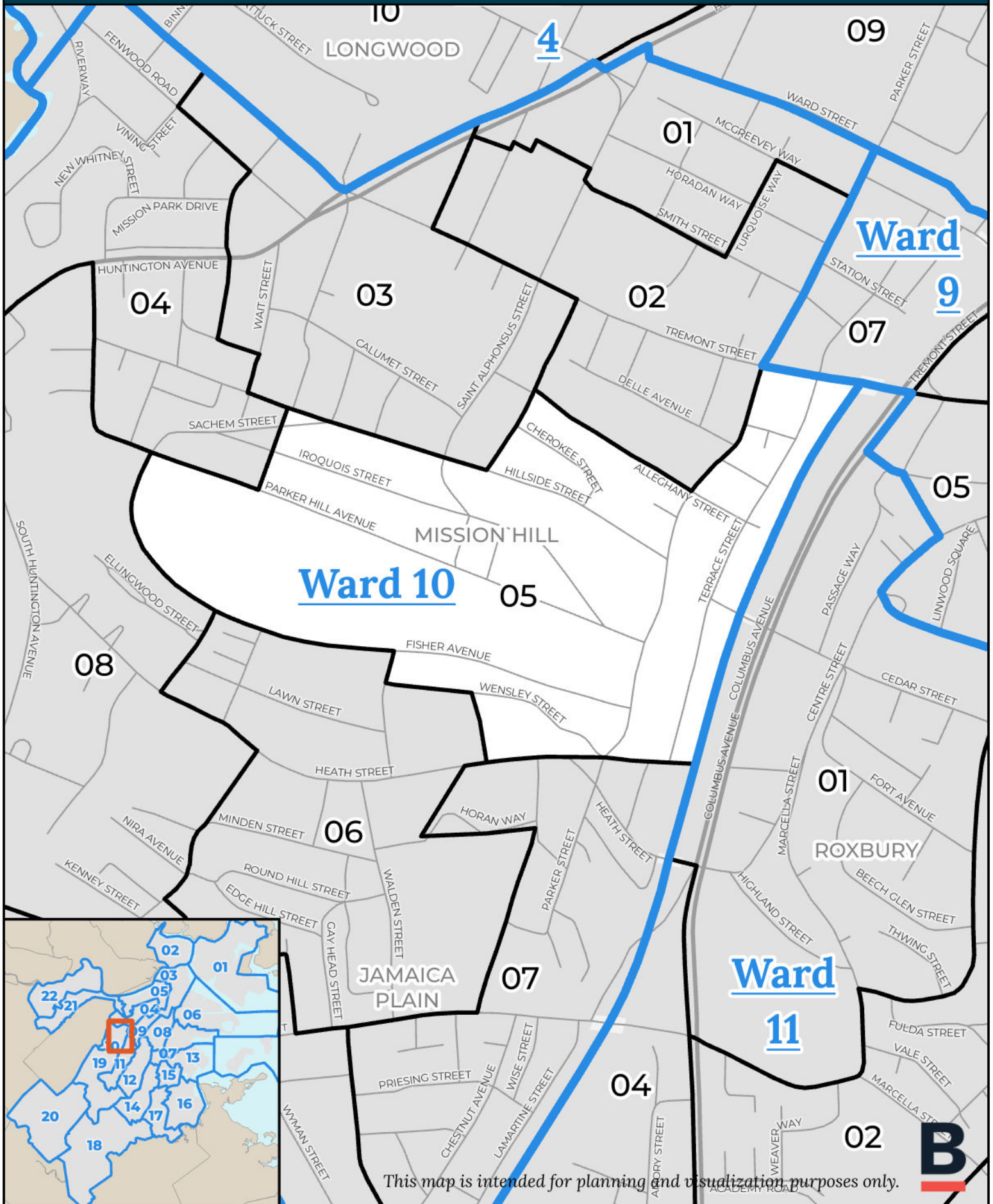


This map is intended for planning and visualization purposes only.

WARD 10 PRECINCT 4

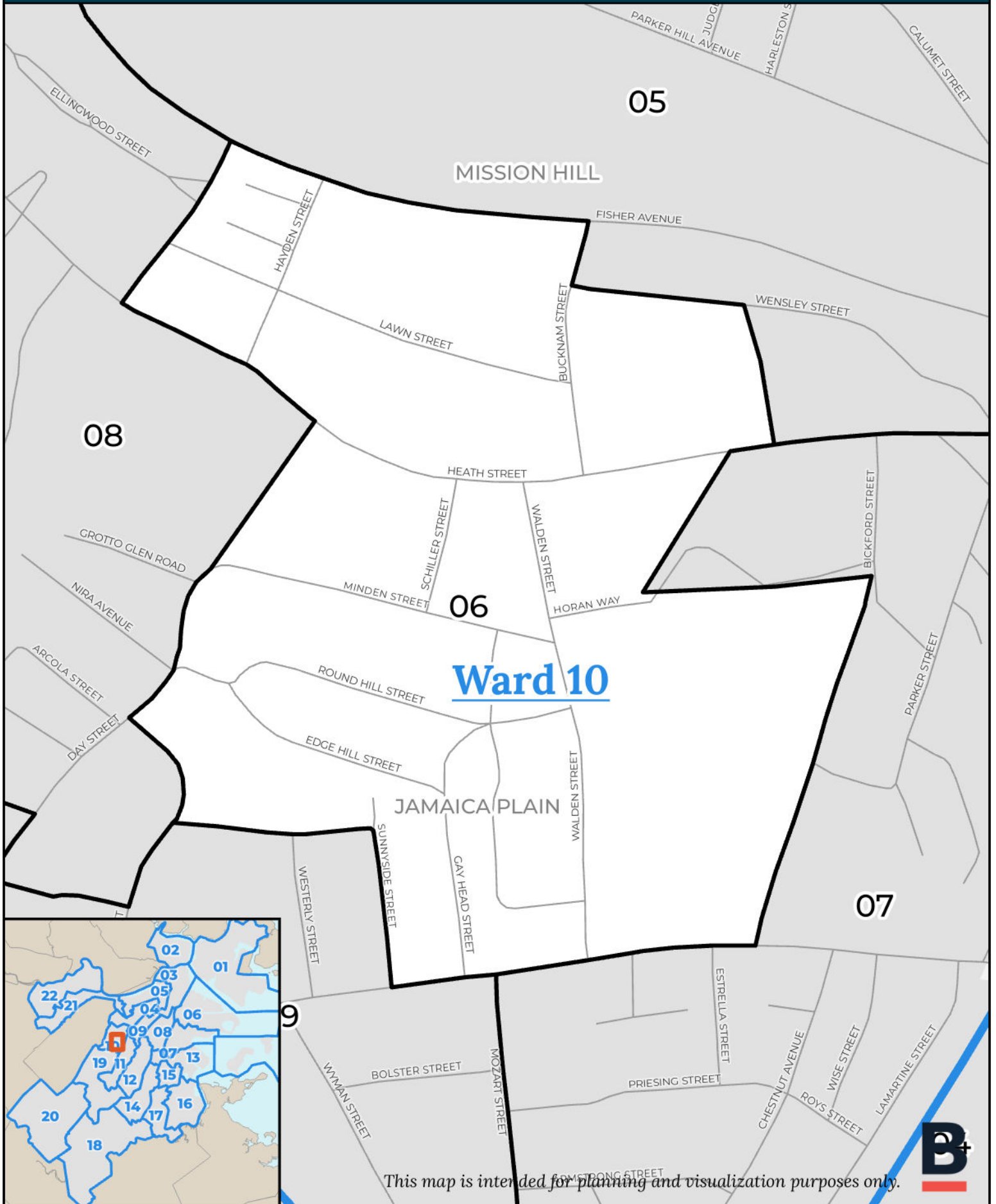


WARD 10 PRECINCT 5



This map is intended for planning and visualization purposes only.

WARD 10 PRECINCT 6



WARD 10 PRECINCT 7

The map displays the following streets: HEATH STREET, SCHILLER STREET, MINDEN STREET, WALDEN STREET, HORAN WAY, ROUND HILL STREET, GAYHEAD STREET, SUNNYSIDE STREET, BOLSTER STREET, MOZART STREET, WYMAN STREET, ESTRELLA STREET, PRIESING STREET, ARMSTRONG STREET, ASHLEY STREET, CHESTNUT AVENUE, LAMARTINE STREET, BICKFORD STREET, PARKER STREET, BROMLEY STREET, CENTRE STREET, RITCHIE STREET, OLD AMORY STREET, AMORY AVENUE, AMORY TERRACE, DIMOCK STREET, BRADGON STREET, COLUMBUS AVENUE, CENTRE STREET, HIGHLAND STREET, and SLAYTON WAY.

Precinct numbers shown: 06, 07, 09, 01, 02, 04.

Ward boundaries are indicated by thick black lines. The area is labeled **Ward 10** and **Ward 11**. The neighborhood **JAMAICA PLAIN** is also labeled.

ROXBURY

Ward 10

Ward 11

JAMAICA PLAIN

ROXBURY

01

02

04

06

07

09

01

02

03

04

05

06

07

08

09

10

11

12

13

14

15

16

17

18

19

20

21

22

23

24

25

26

27

28

29

30

31

32

33

34

35

36

37

38

39

40

41

42

43

44

45

46

47

48

49

50

51

52

53

54

55

56

57

58

59

60

61

62

63

64

65

66

67

68

69

70

71

72

73

74

75

76

77

78

79

80

81

82

83

84

85

86

87

88

89

90

91

92

93

94

95

96

97

98

99

100

101

102

103

104

105

106

107

108

109

110

111

112

113

114

115

116

117

118

119

120

121

122

123

124

125

126

127

128

129

130

131

132

133

134

135

136

137

138

139

140

141

142

143

144

145

146

147

148

149

150

151

152

153

154

155

156

157

158

159

160

161

162

163

164

165

166

167

168

169

170

171

172

173

174

175

176

177

178

179

180

181

182

183

184

185

186

187

188

189

190

191

192

193

194

195

196

197

198

199

200

201

202

203

204

205

206

207

208

209

210

211

212

213

214

215

216

217

218

219

220

221

222

223

224

225

226

227

228

229

230

231

232

233

234

235

236

237

238

239

240

241

242

243

244

245

246

247

248

249

250

251

252

253

254

255

256

257

258

259

260

261

262

263

264

265

266

267

268

269

270

271

272

273

274

275

276

277

278

279

280

281

282

283

284

285

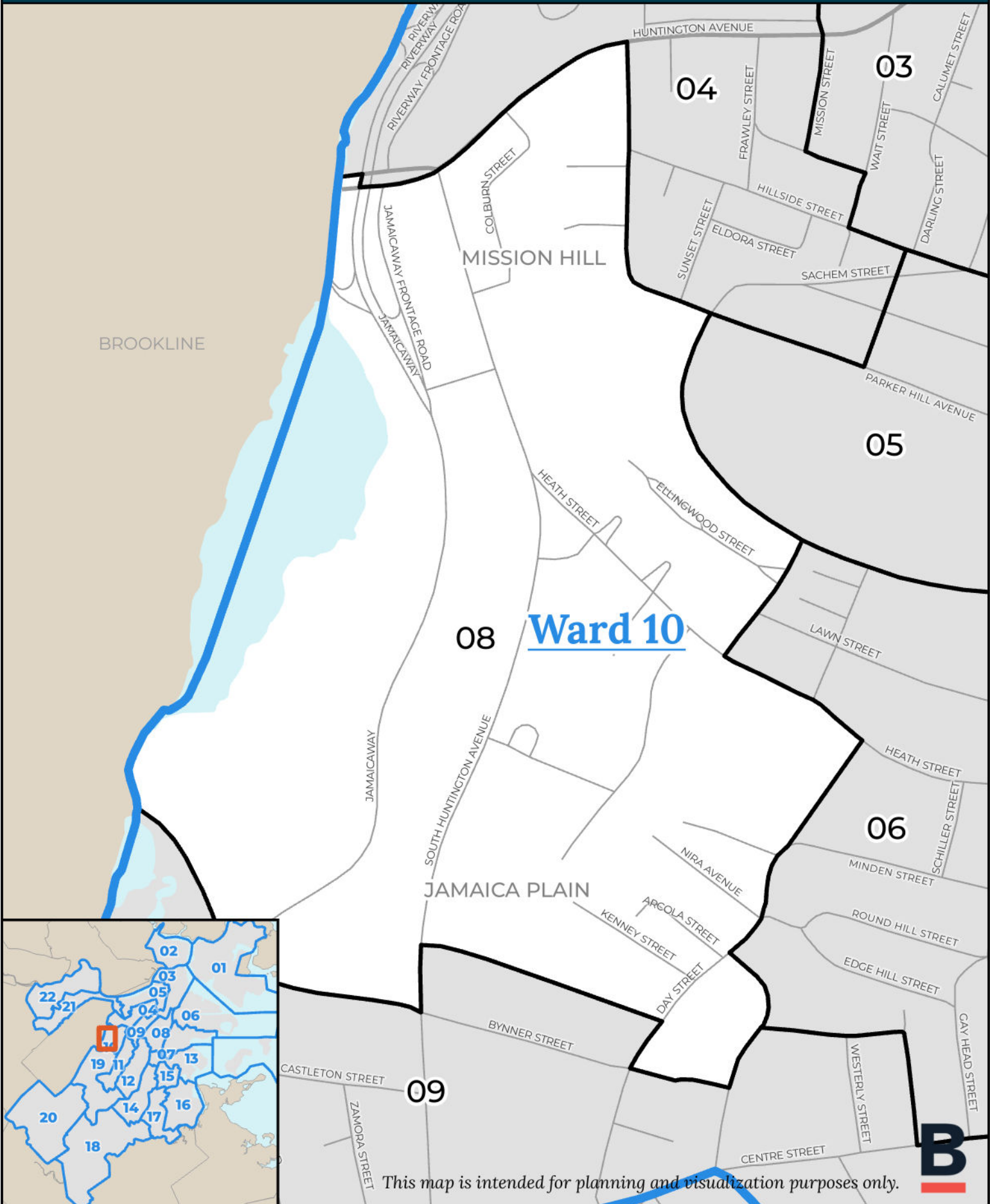
286

287

288

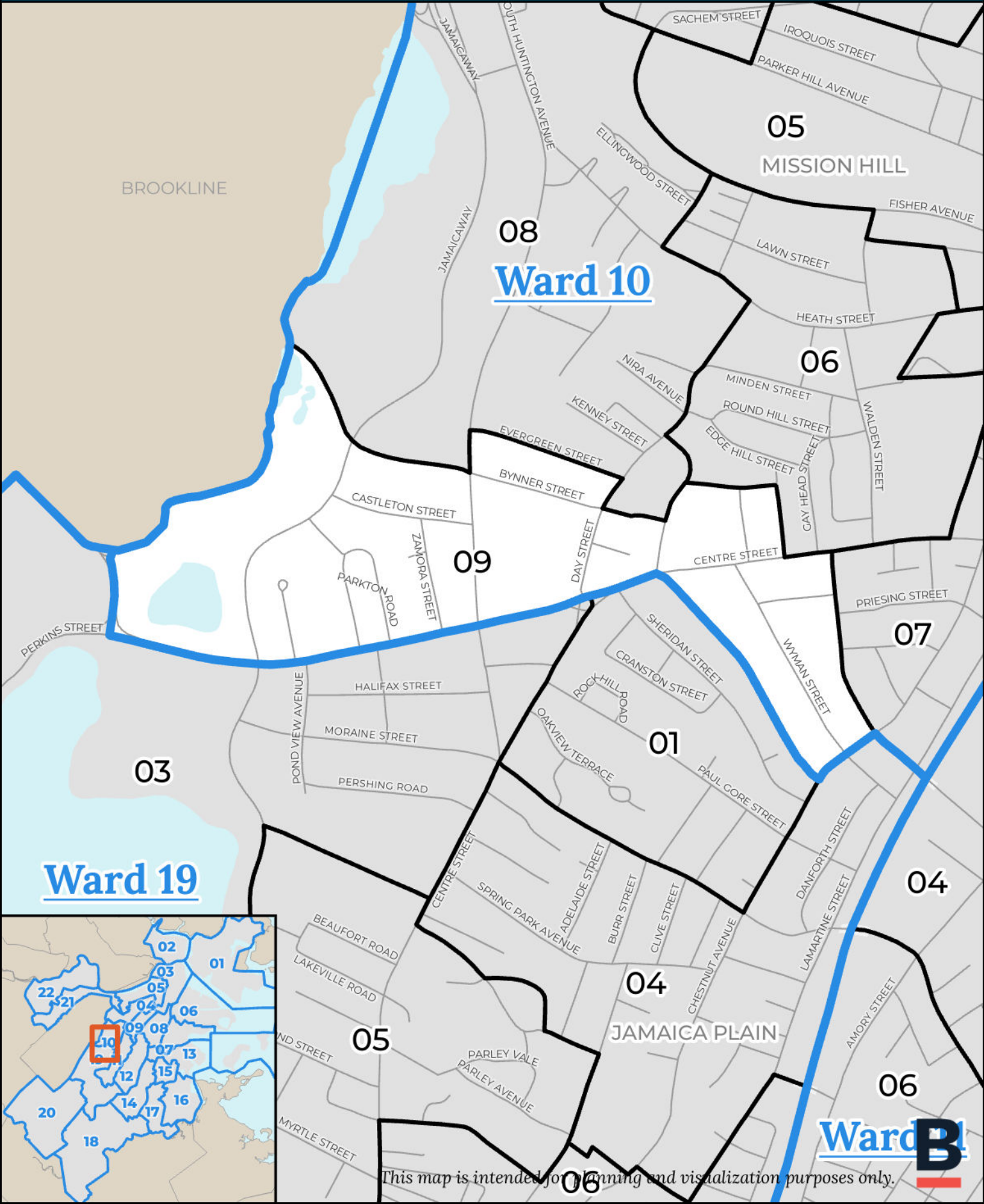
B

WARD 10 PRECINCT 8



This map is intended for planning and visualization purposes only.

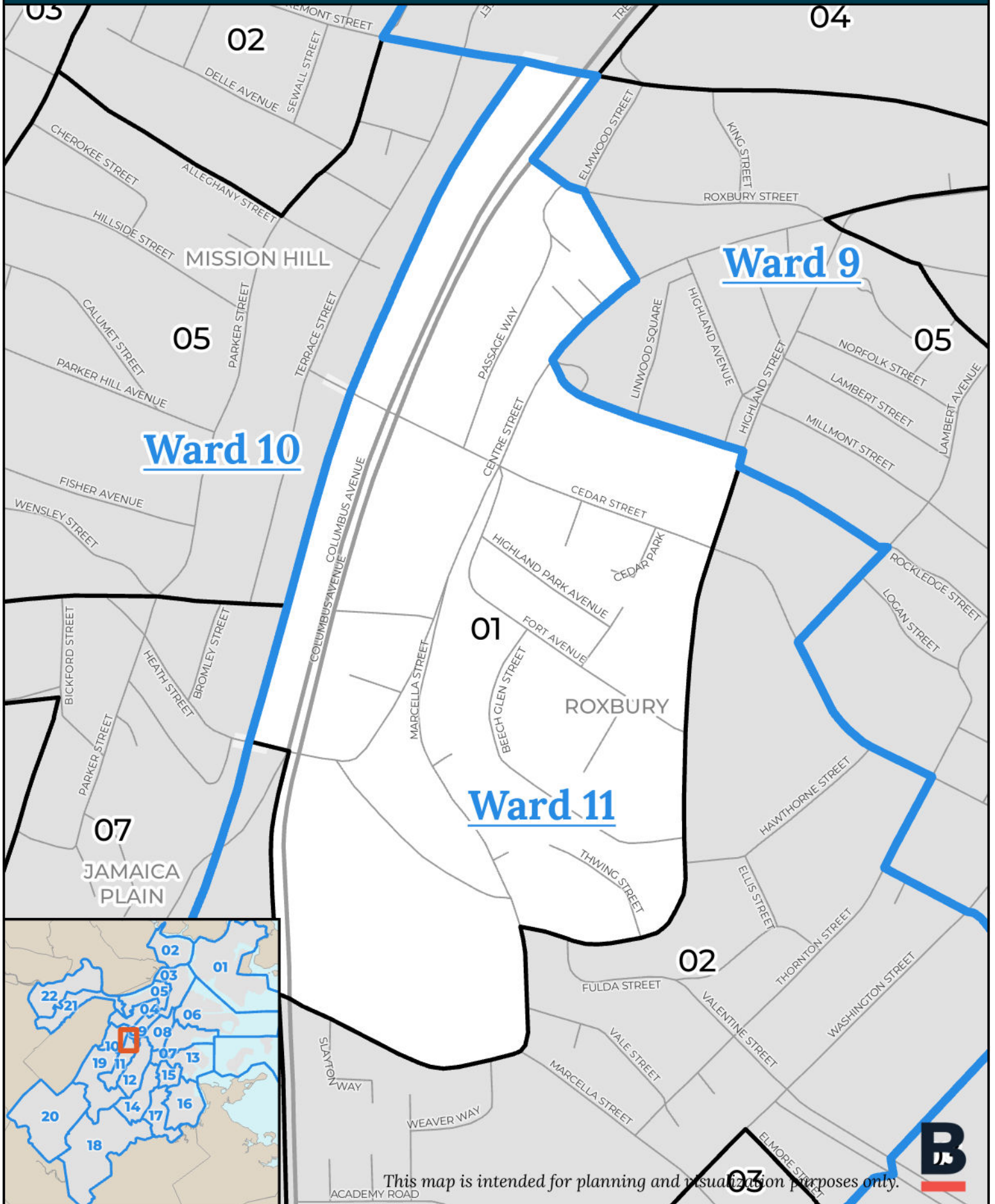
WARD 10 PRECINCT 9



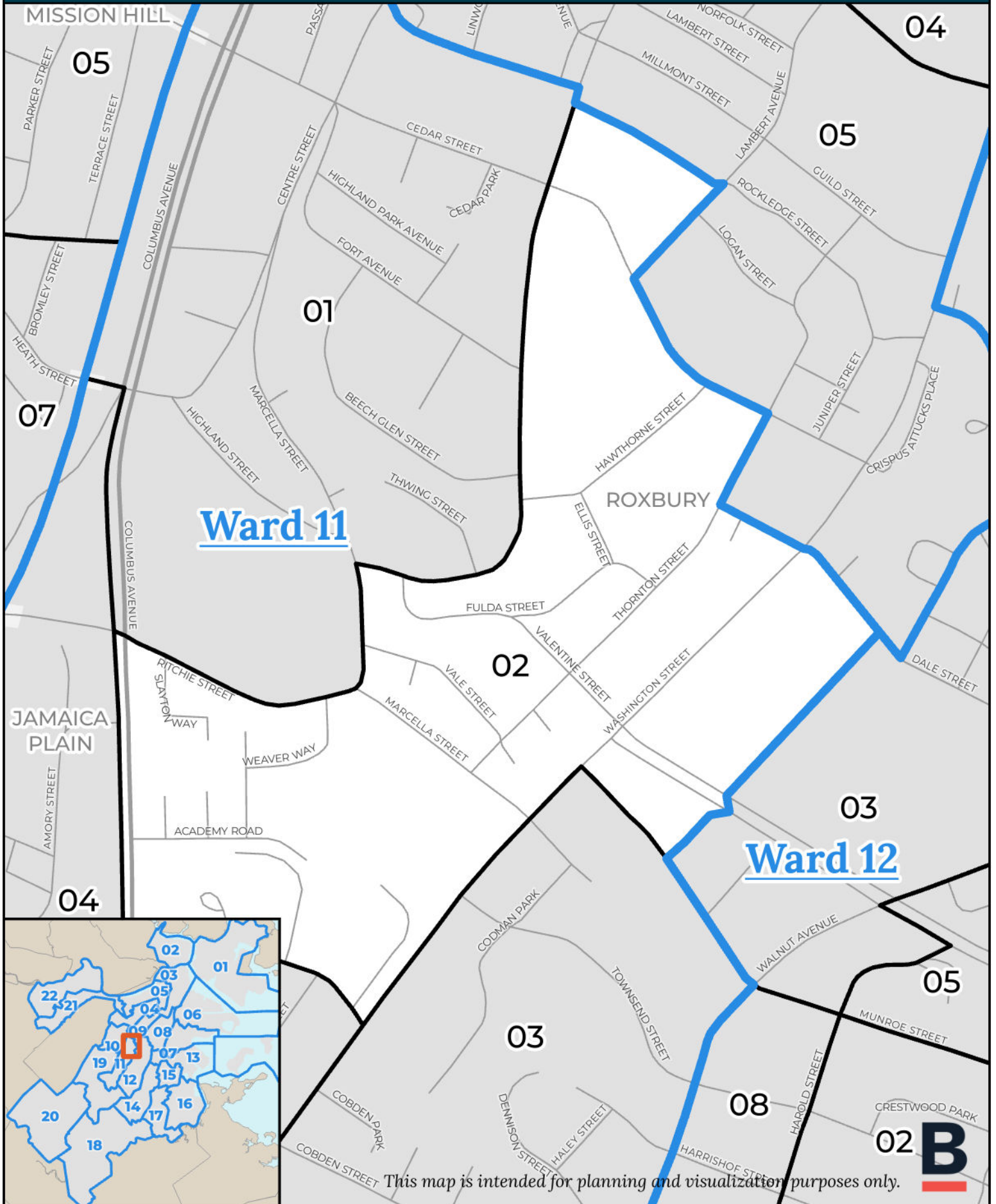
This map is intended for planning and visualization purposes only.

WARD 11

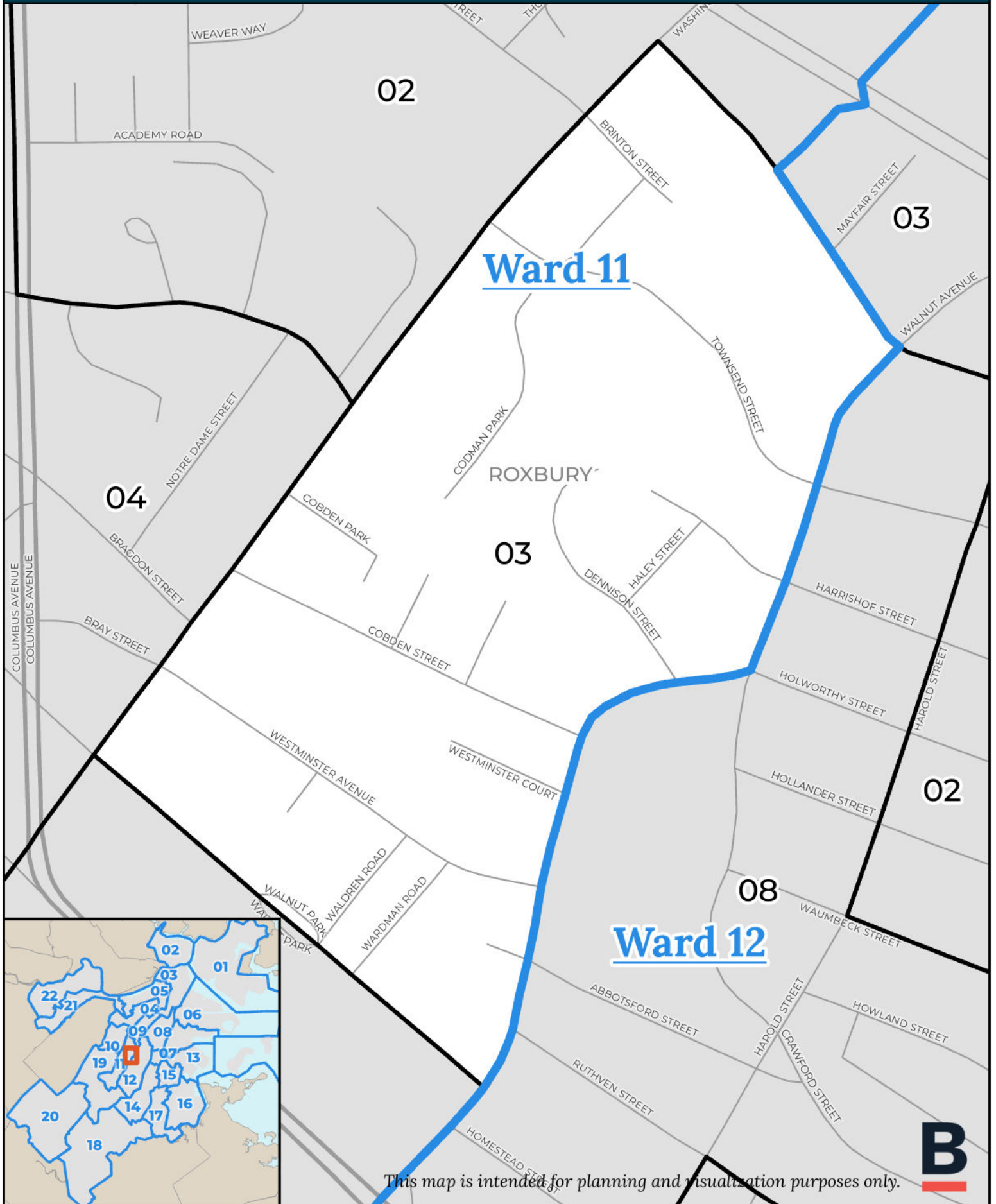
WARD 11 PRECINCT 1



WARD 11 PRECINCT 2



WARD 11 PRECINCT 3



WARD 11 PRECINCT 4

This map displays the geographical layout of Ward 11, Precinct 4. The area is divided into several precincts, each identified by a number (01 through 09). Key streets shown include MINDEN STREET, ROUND HILL STREET, EDGE HILL STREET, GAY HEAD STREET, WALDEN STREET, BICKFORD STREET, PARKER STREET, CENTRE STREET, WISE STREET, BOLSTER STREET, PRIESING STREET, ARMSTRONG STREET, ASHLEY STREET, CHESTNUT AVENUE, AMORY AVENUE, ACADEMY ROAD, RITGHIE STREET, HIGHLAND STREET, BEECH GLEN STREET, THWING STREET, FULDA STREET, VALE STREET, MARCELLA STREET, THORNTON STREET, WASHINGTON STREET, CODMAN PARK, DENNISON STREET, COBDEN STREET, WESTMINSTER AVENUE, WALNUT PARK, SEAVERT STREET, HOMESTEAD STREET, IFFLEY ROAD, GRANADA PARK, DIXWELL STREET, COLUMBUS AVENUE, BRAY STREET, NOTRE DAME STREET, COBDEN PARK, BRAGDON STREET, ERNST STREET, WEST WALNUT PARK, COPLEY STREET, ARCADIA STREET, BEETHOVEN STREET, SCHOOL STREET, EGLISTON STREET, DALRYMPLE STREET, PORTER STREET, MORVY STREET, BOYLSTON STREET, DANFORTH STREET, LAMARTINE STREET, SHERIDAN STREET, WYMAN STREET, PIERCE STREET, and CHILCOTT PLACE.

The map also shows the boundaries of other wards: Ward 10 to the north, Ward 19 to the west, and Ward 07 to the south. A blue line indicates a major thoroughfare or boundary line running diagonally across the precinct.

An inset map in the bottom left corner provides a broader context, showing the location of Ward 11 within the larger urban area. The inset map uses color coding to distinguish different wards and precincts.

Ward 11

Precinct 4

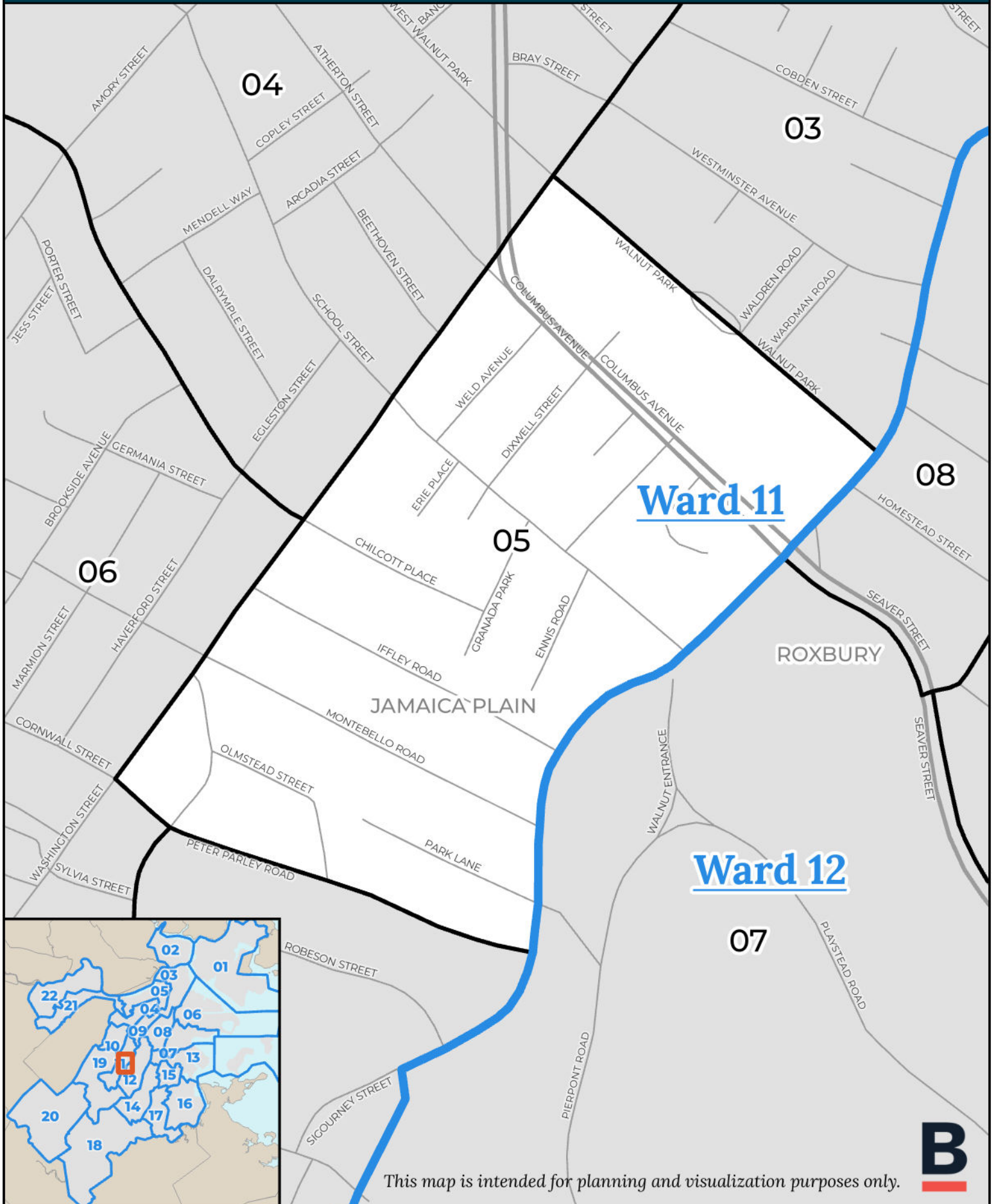
B

This map is intended for planning and visualization purposes only.

This map is intended for planning and visualization purposes only.



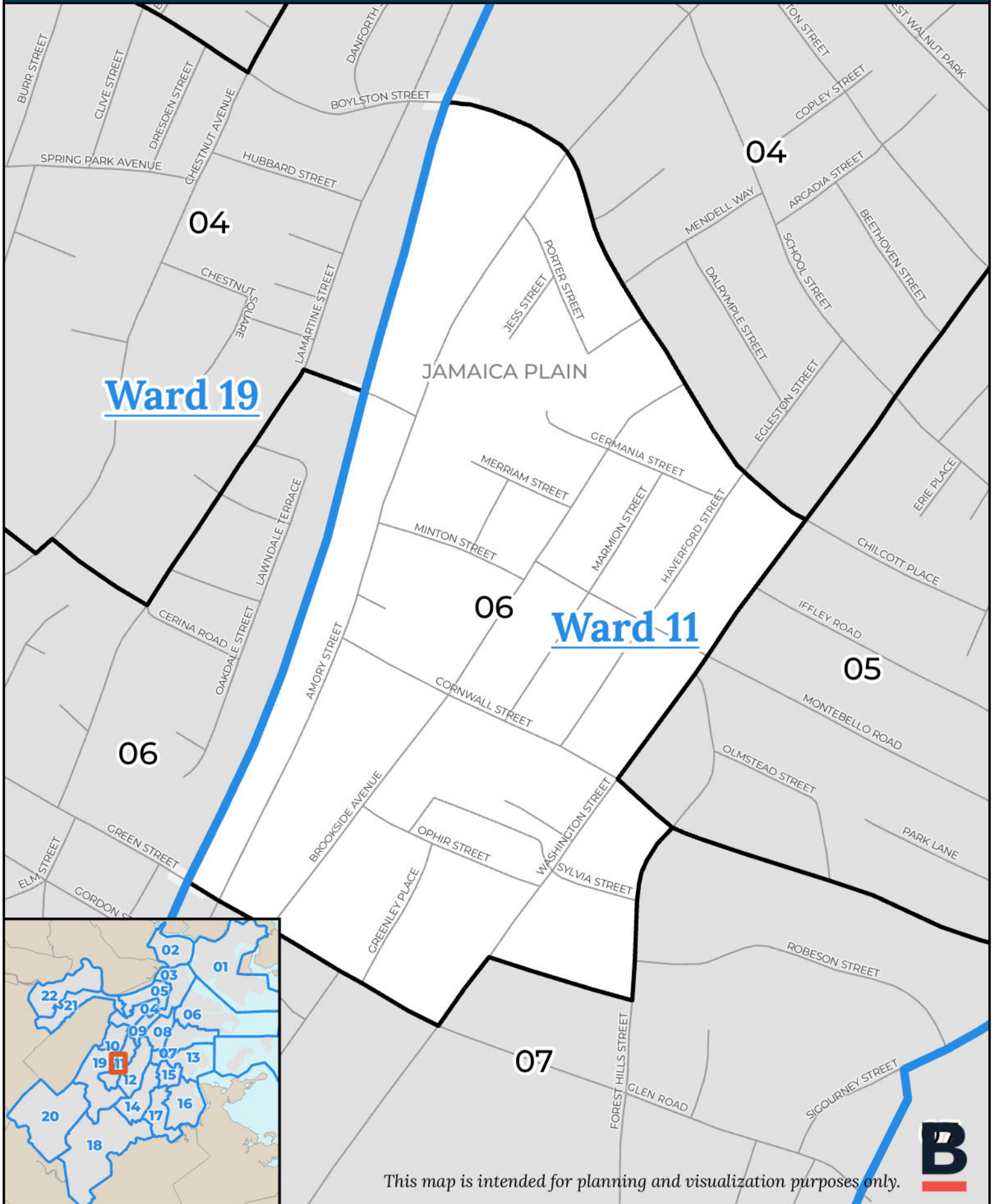
WARD 11 PRECINCT 5



This map is intended for planning and visualization purposes only.

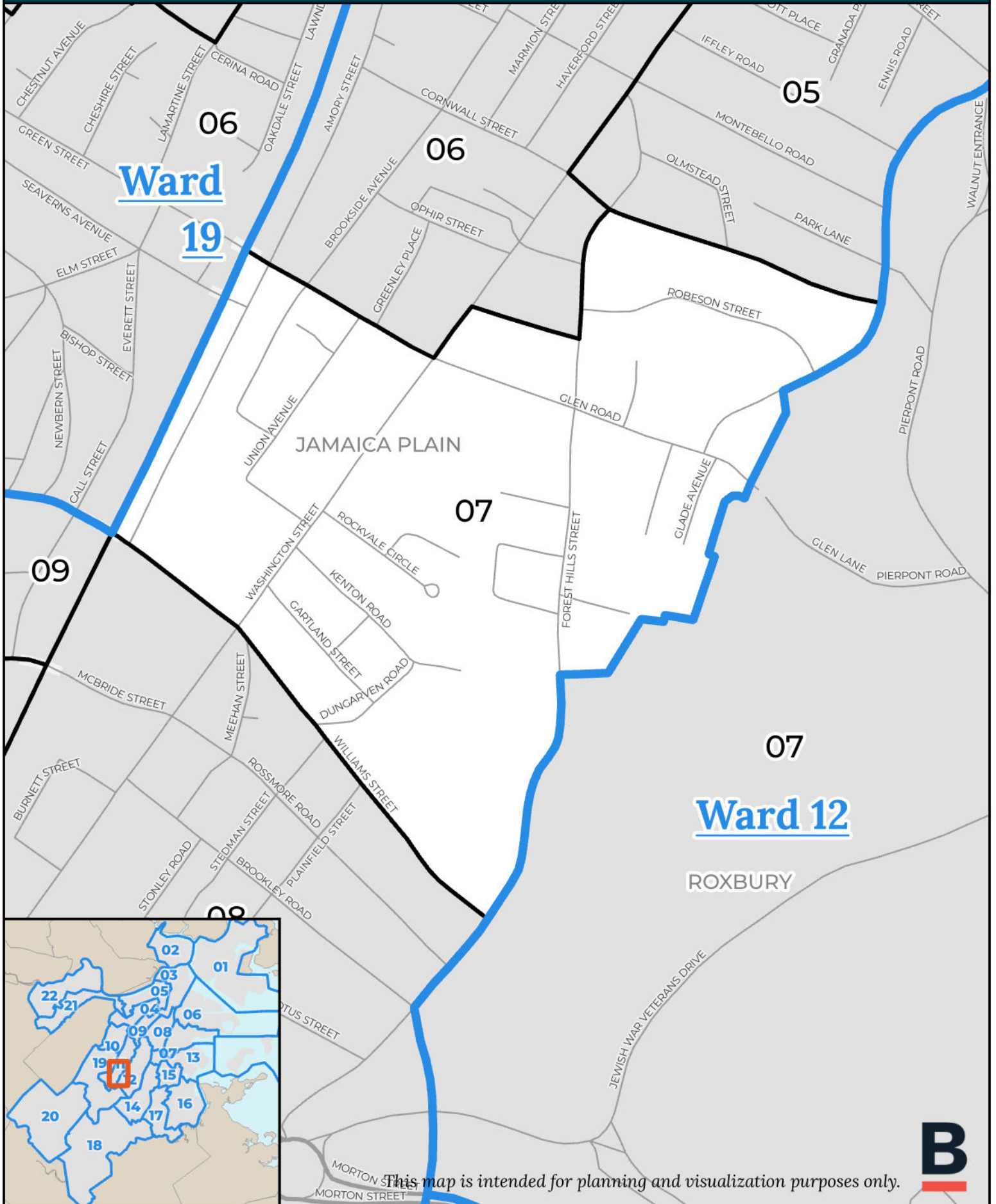


WARD 11 PRECINCT 6

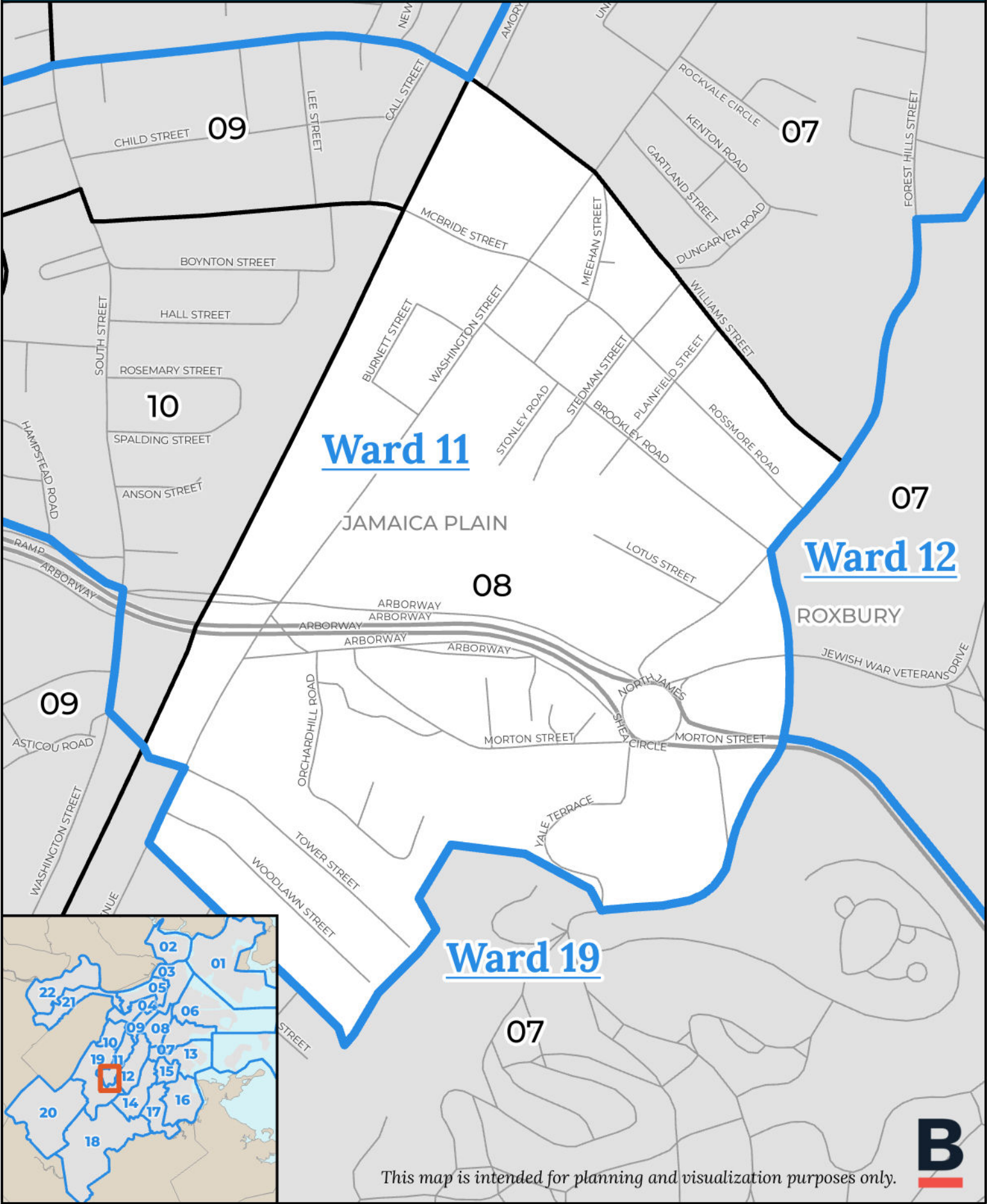


This map is intended for planning and visualization purposes only.

WARD 11 PRECINCT 7



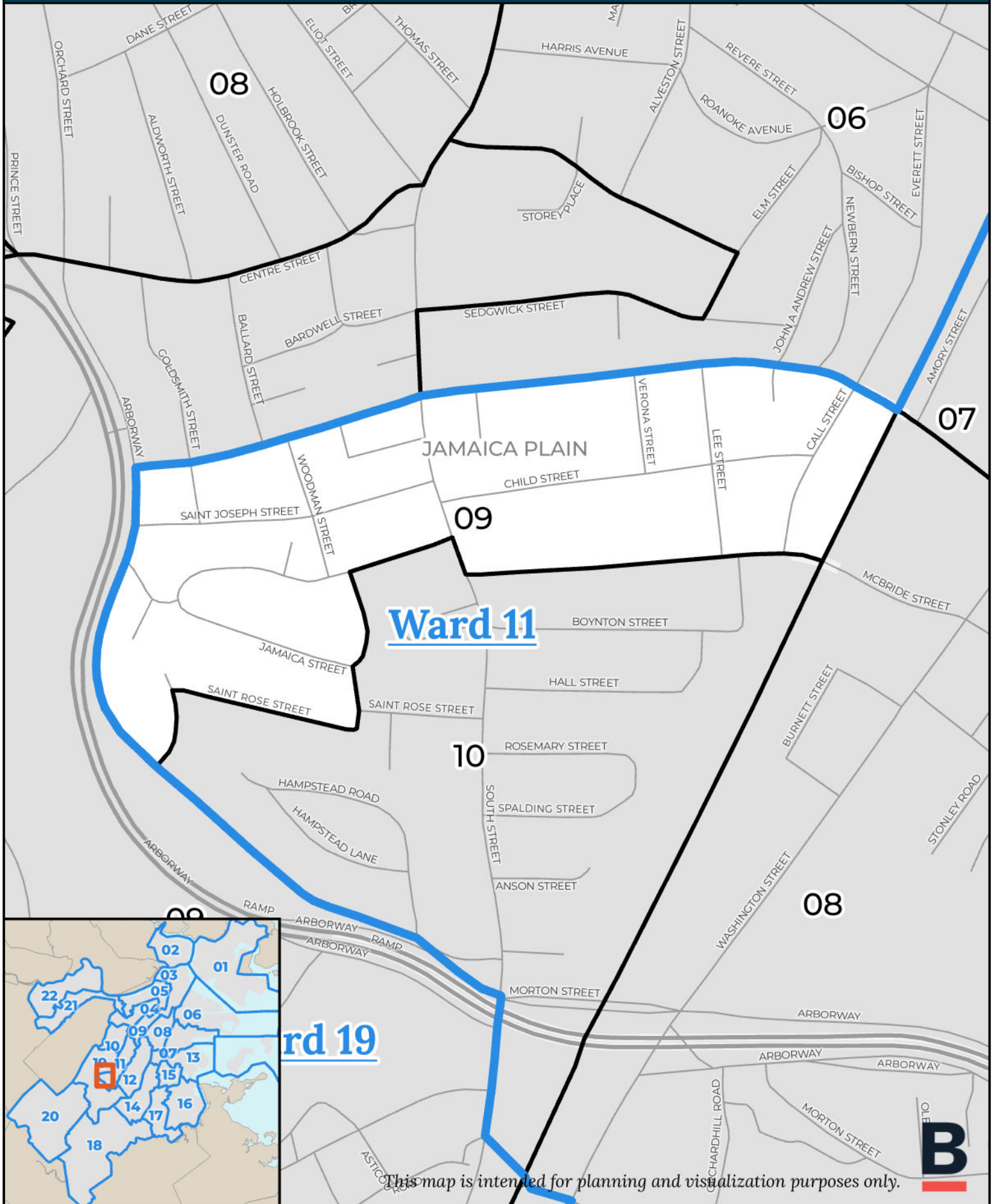
WARD 11 PRECINCT 8



This map is intended for planning and visualization purposes only.

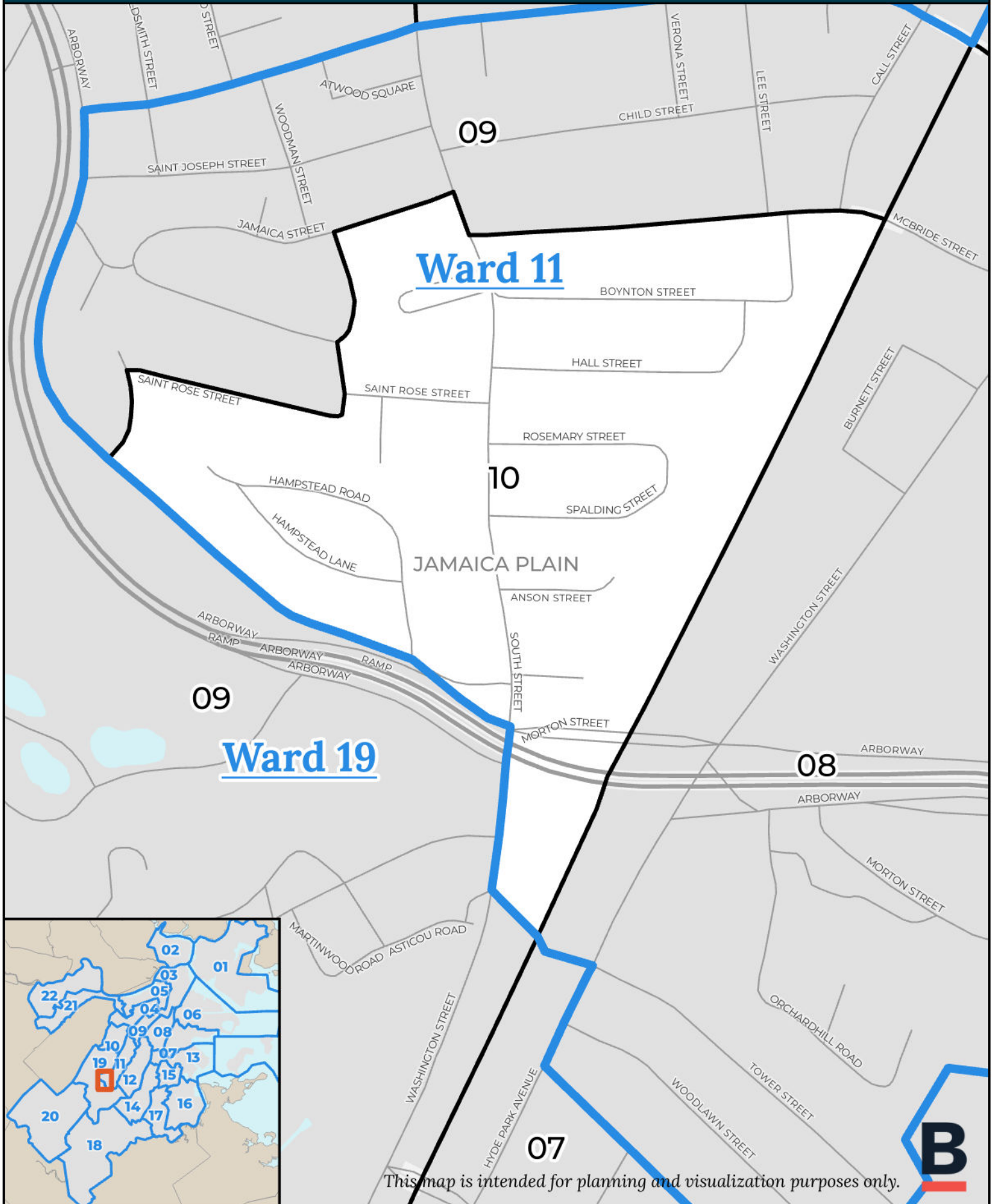


WARD 11 PRECINCT 9



This map is intended for planning and visualization purposes only.

WARD 11 PRECINCT 10



WARD 12

WARD 12 PRECINCT 1

Ward 9

Ward 8

ROXBURY

01

04

05

03

02

06

07

08

09

10

11

12

13

14

15

16

17

18

19

20

21

22

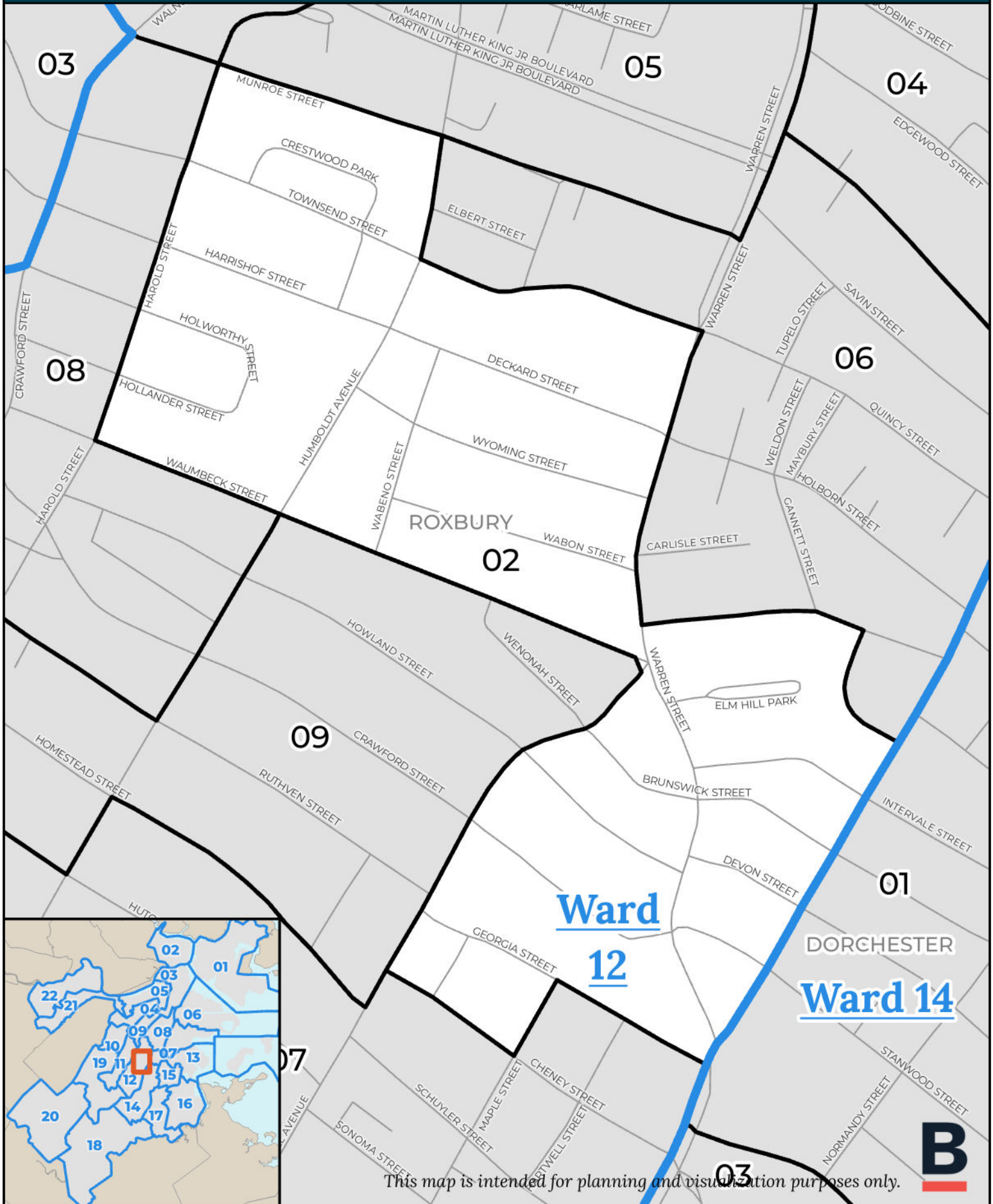
01

B

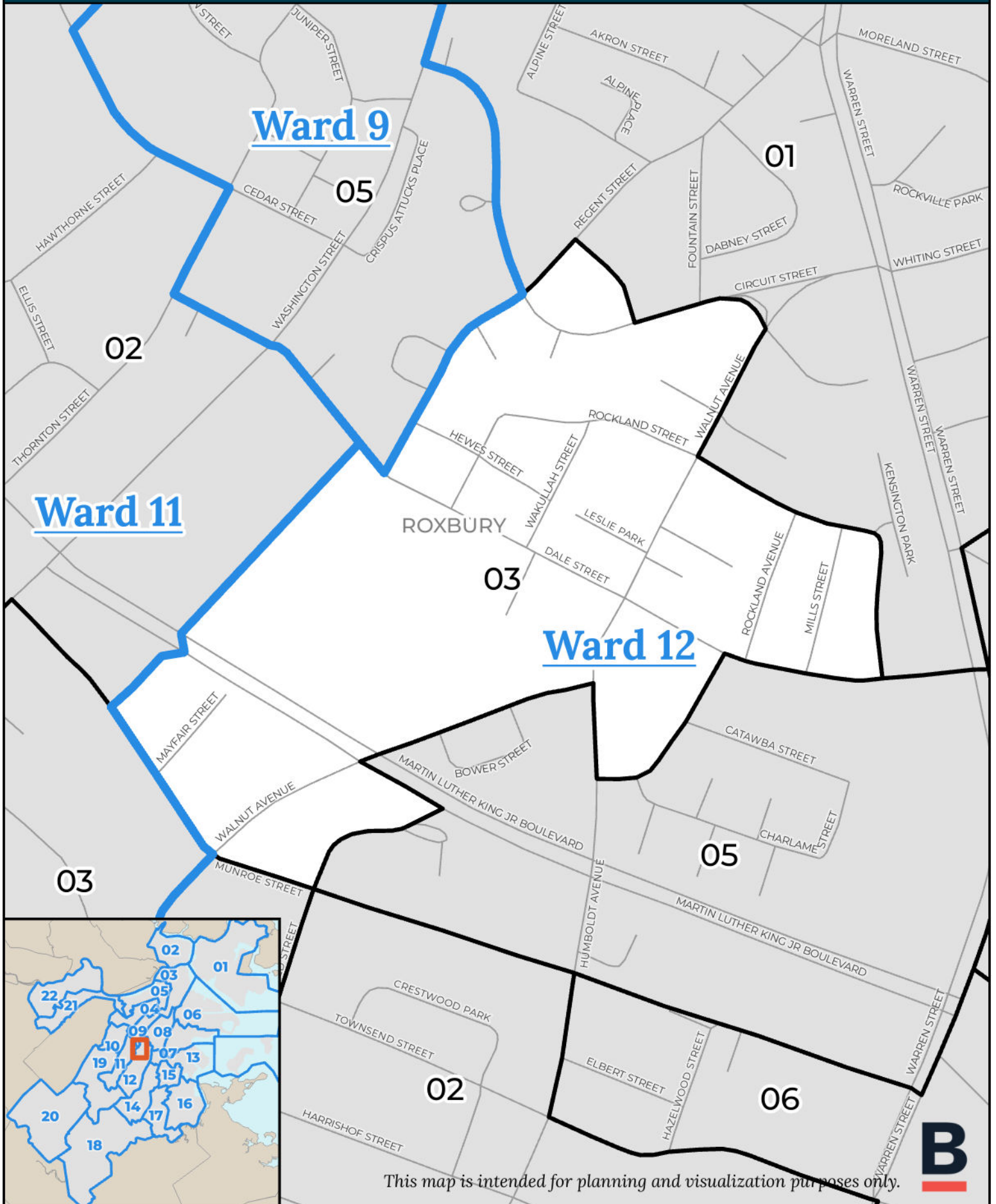
This map is intended for planning and visualization purposes only.

01
B

WARD 12 PRECINCT 2

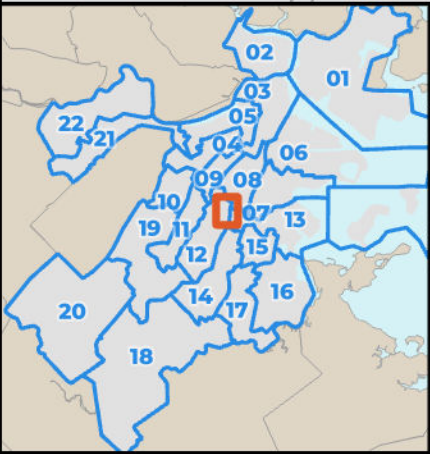
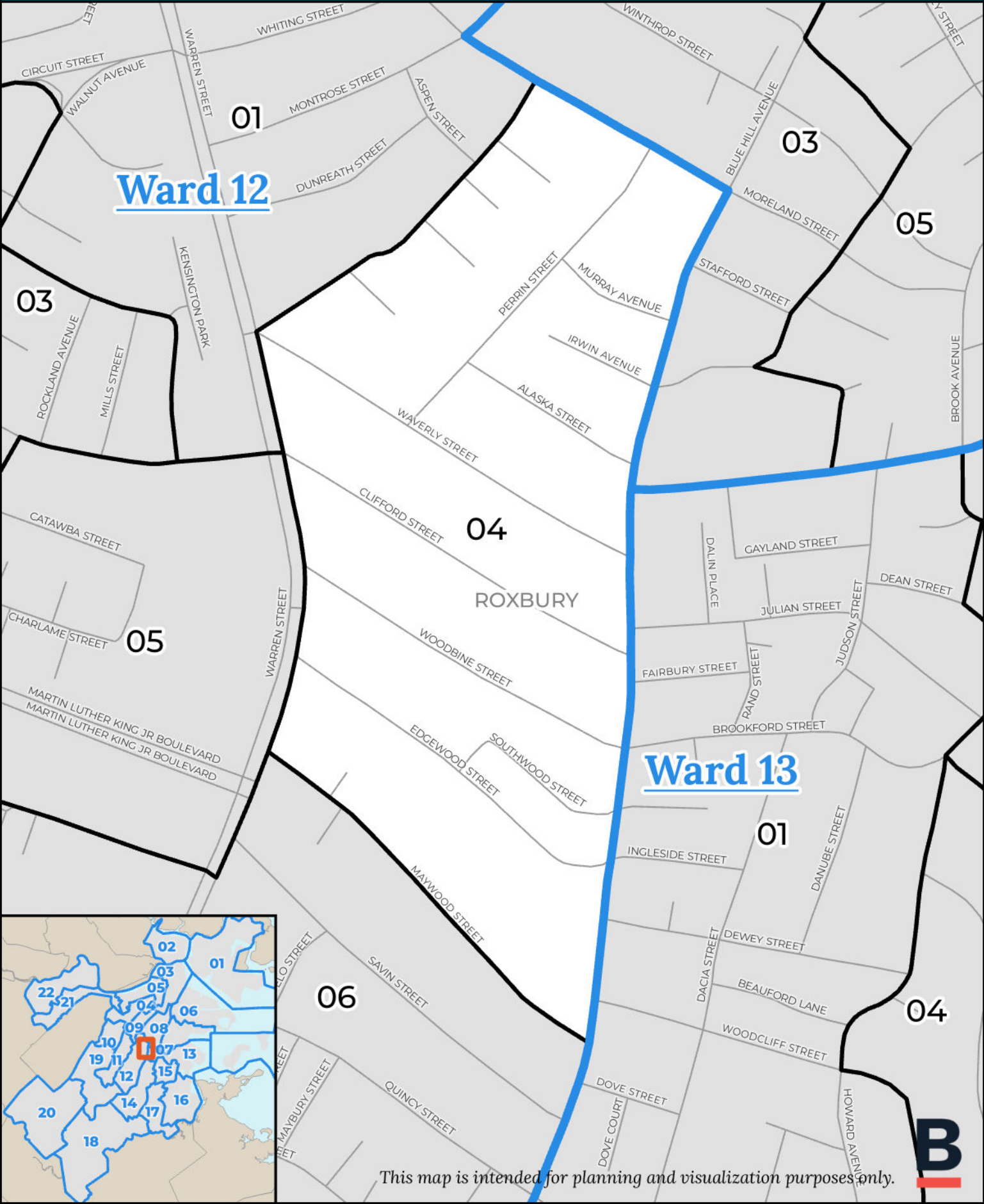


WARD 12 PRECINCT 3



This map is intended for planning and visualization purposes only.

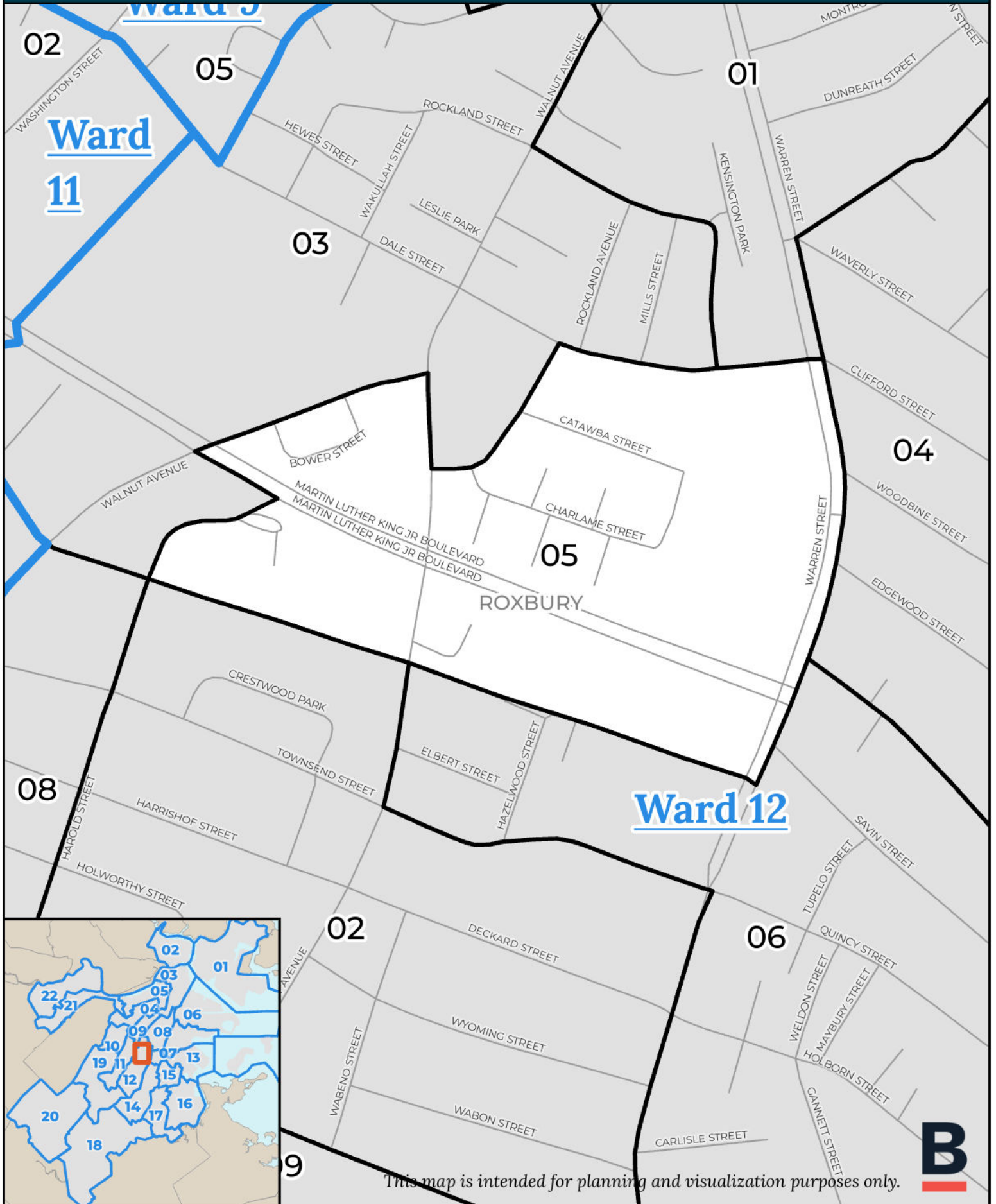
WARD 12 PRECINCT 4



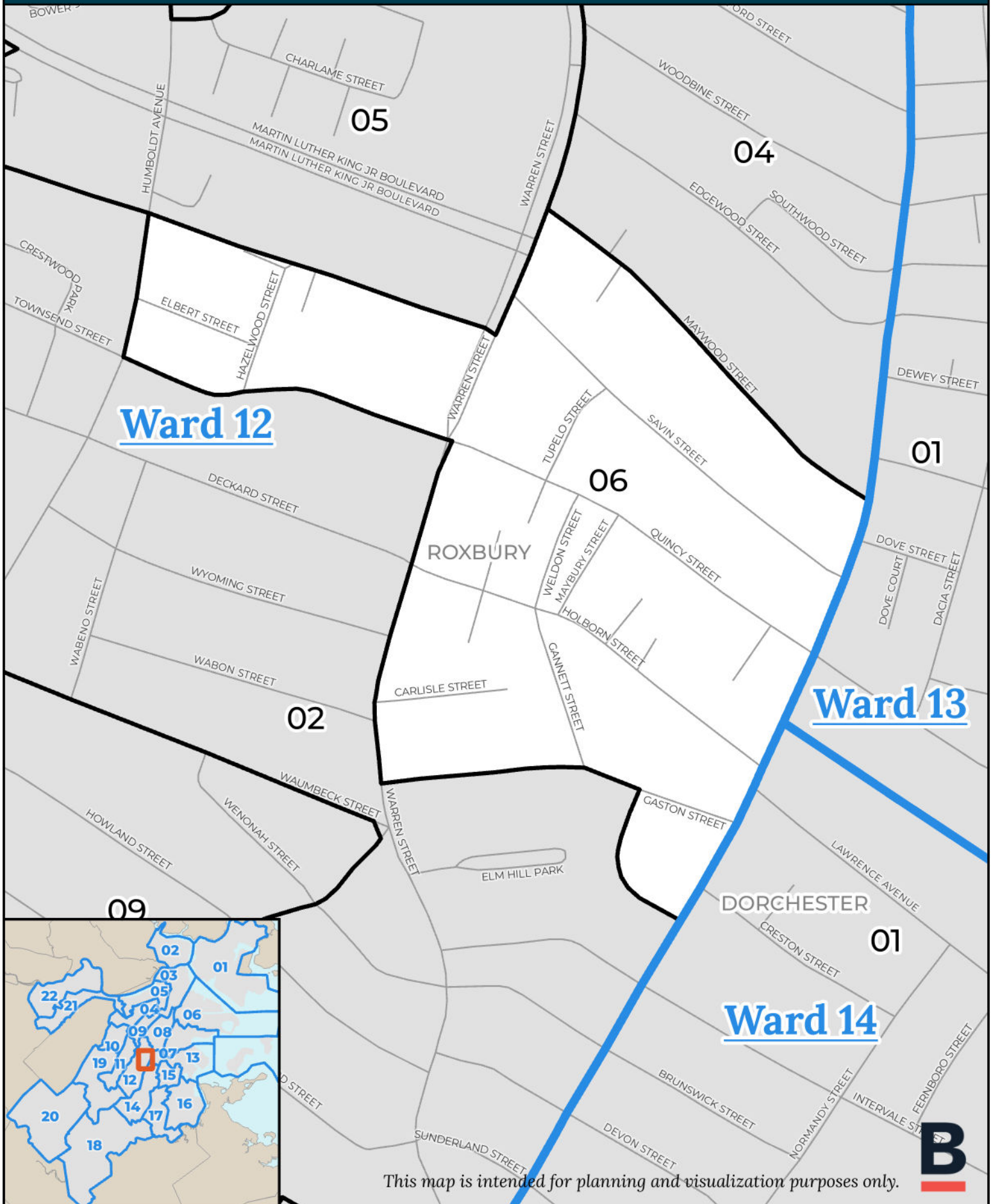
This map is intended for planning and visualization purposes only.



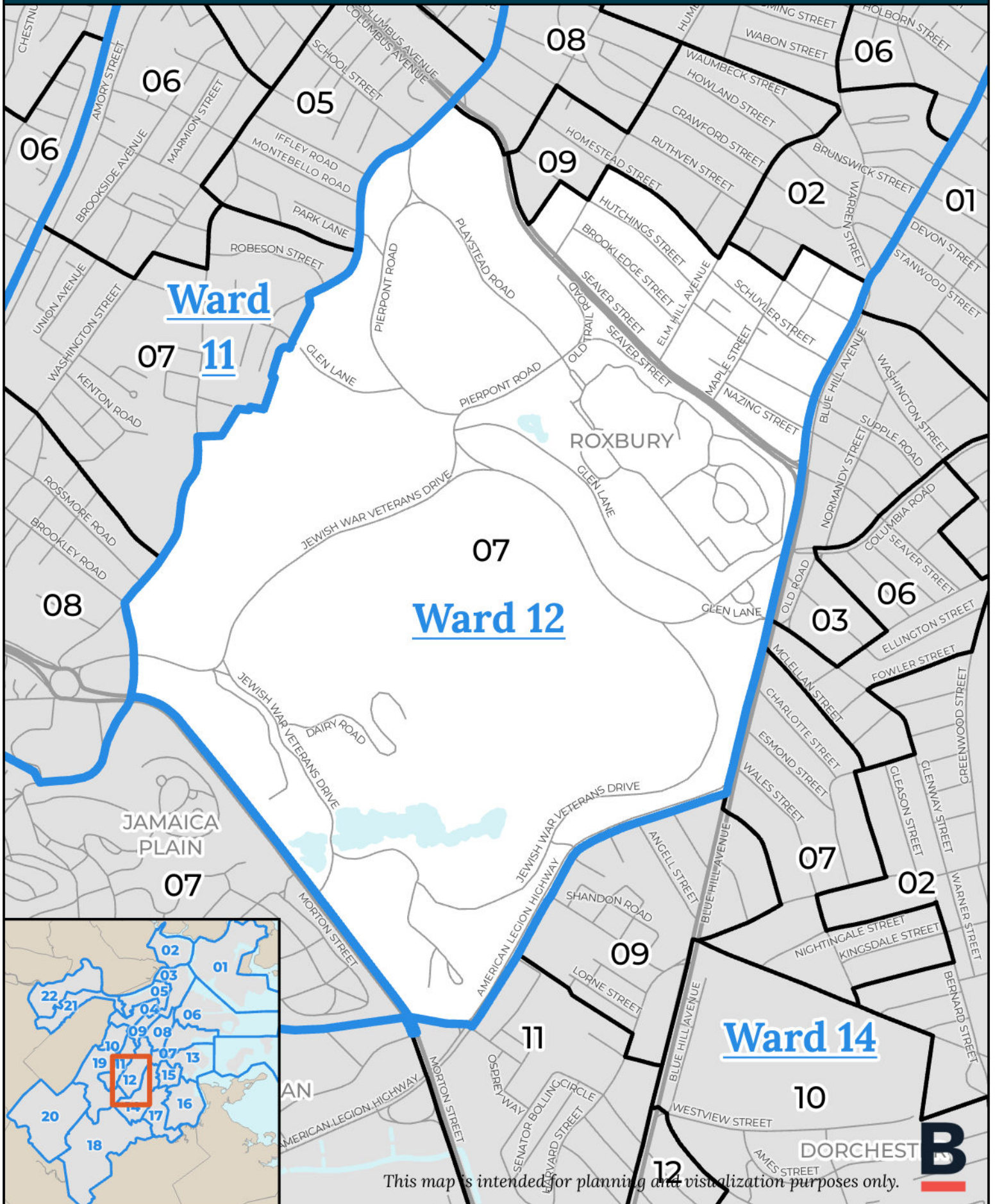
WARD 12 PRECINCT 5



WARD 12 PRECINCT 6



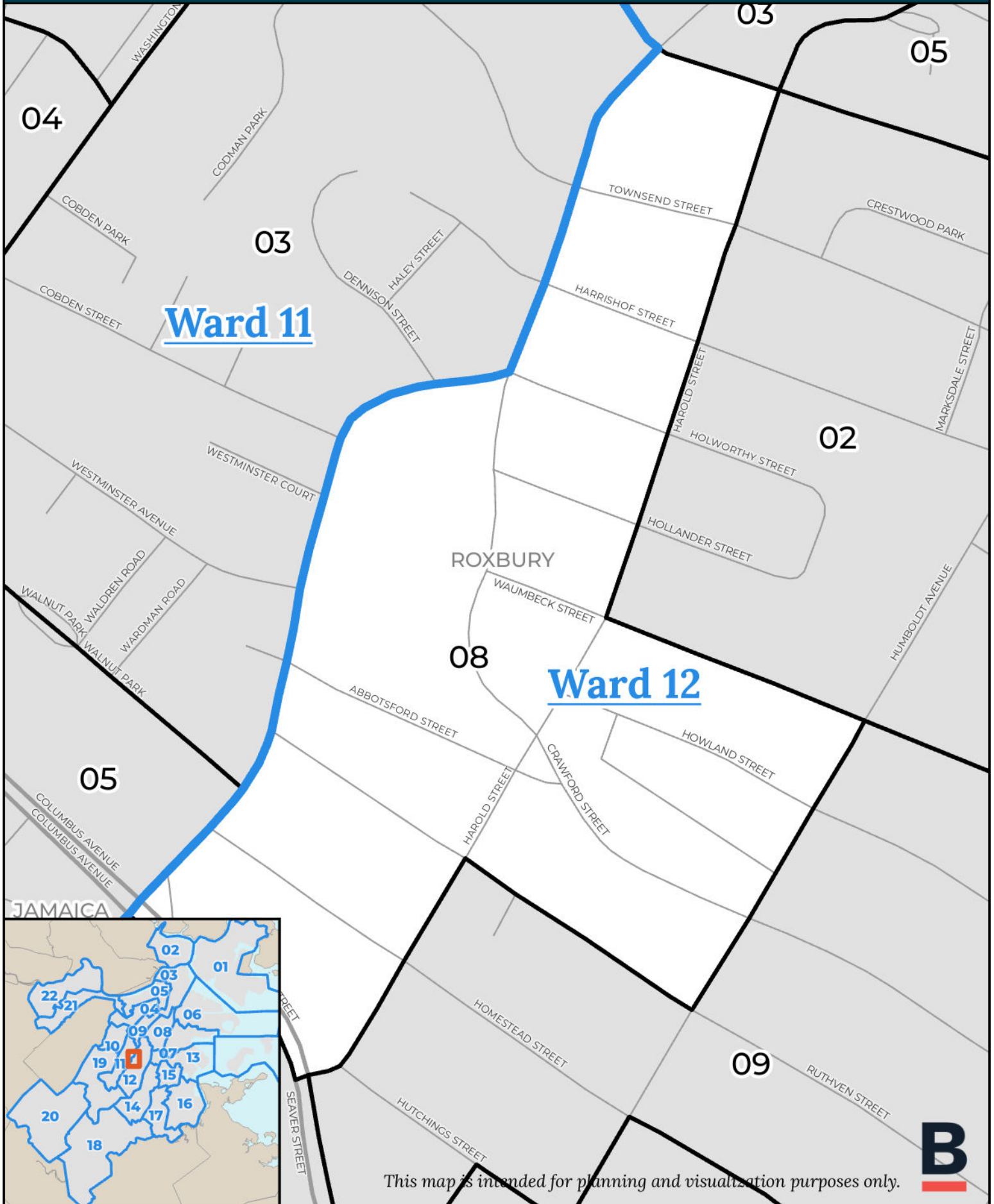
WARD 12 PRECINCT 7



This map is intended for planning and visualization purposes only.



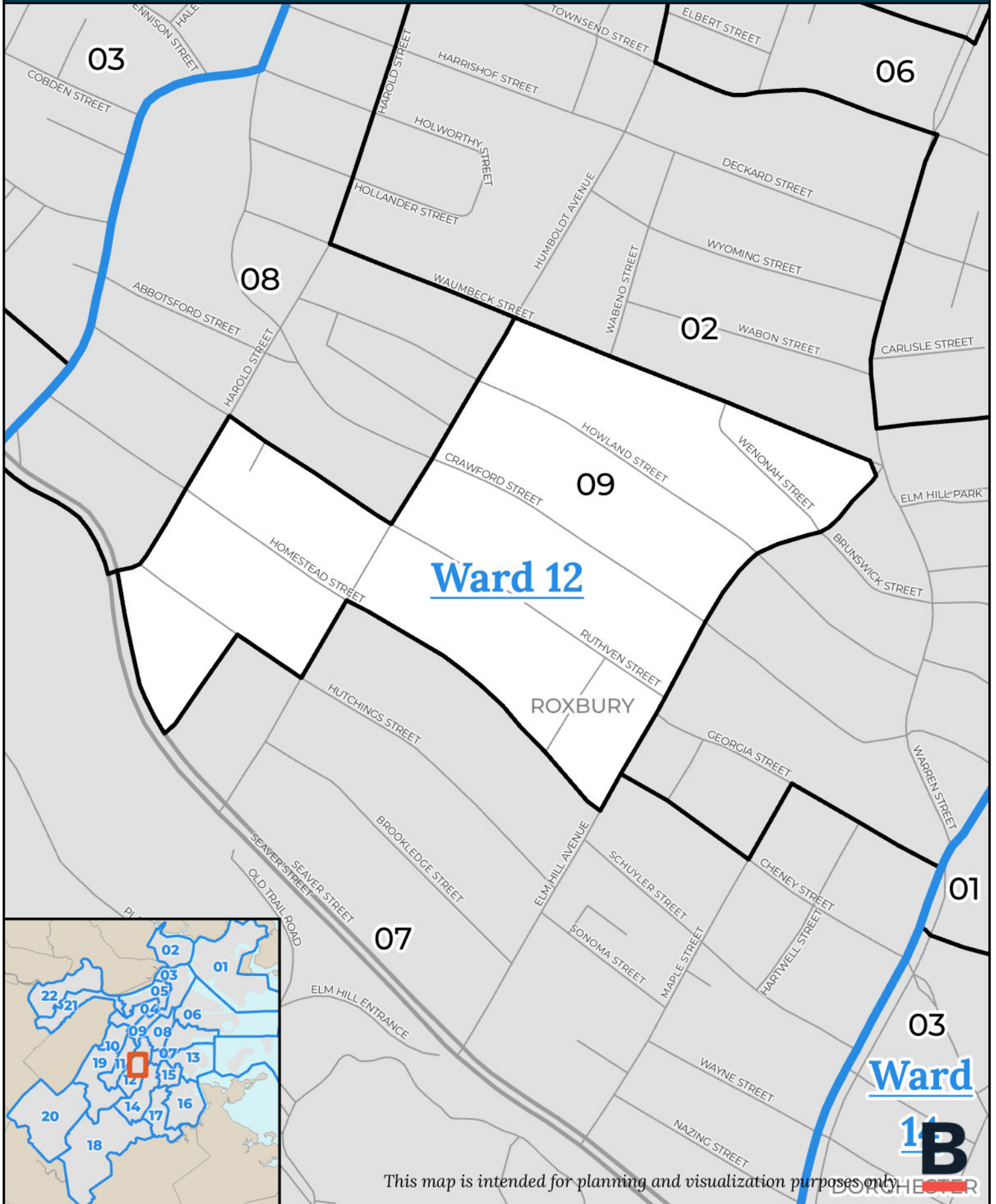
WARD 12 PRECINCT 8



This map is intended for planning and visualization purposes only.



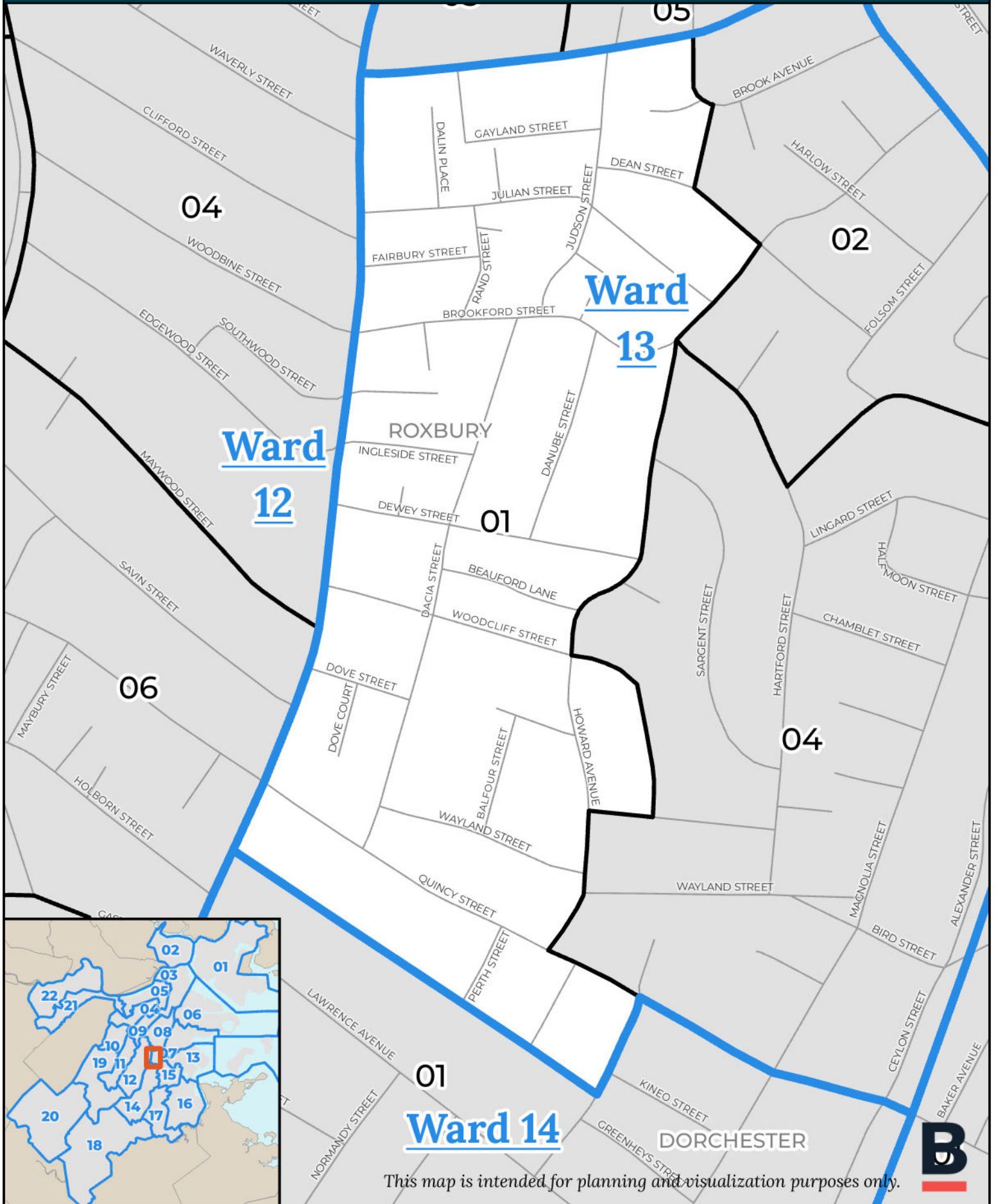
WARD 12 PRECINCT 9



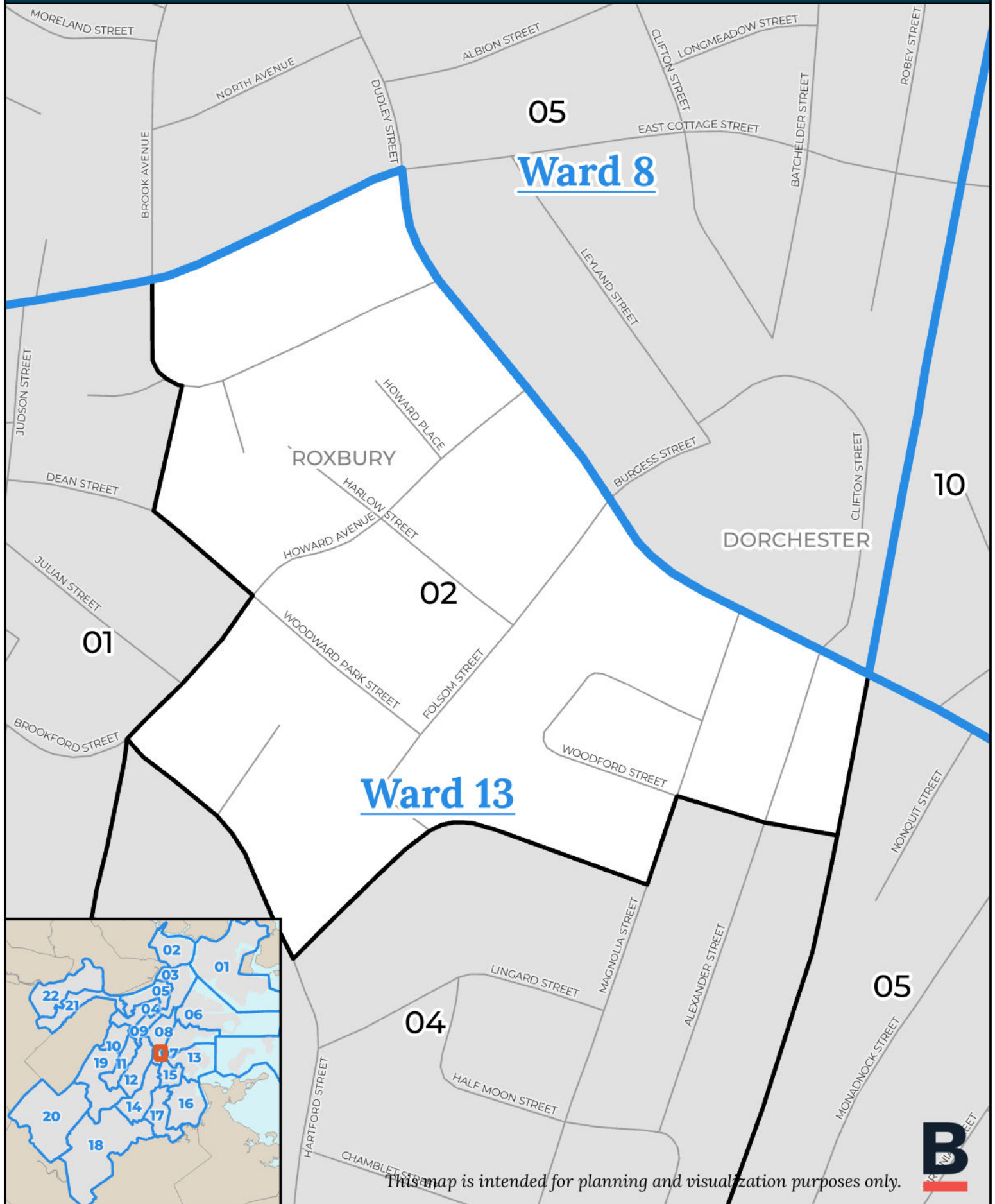
This map is intended for planning and visualization purposes only.

WARD 13

WARD 13 PRECINCT 1



WARD 13 PRECINCT 2



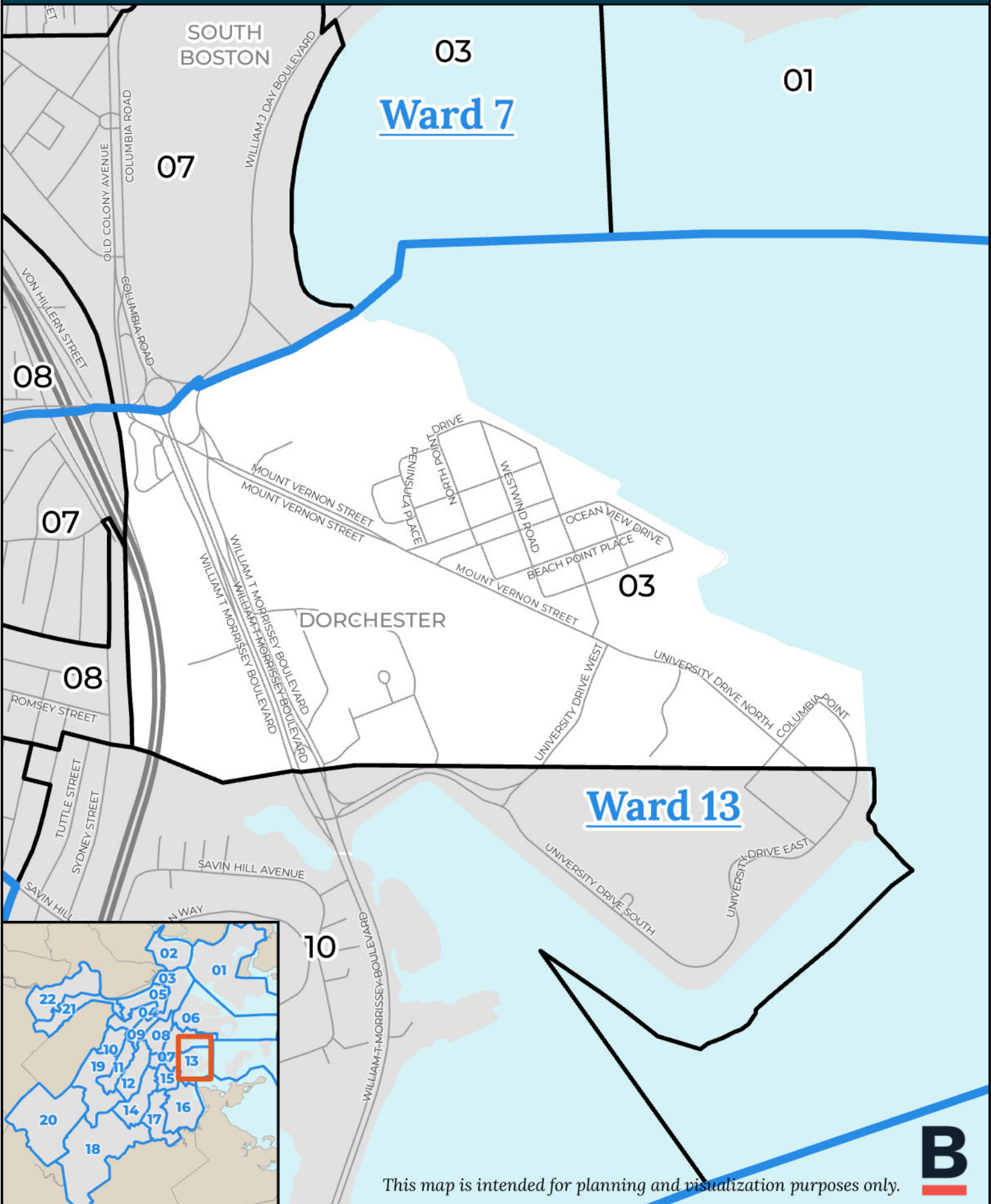
Ward 13

Ward 8

This map is intended for planning and visualization purposes only.

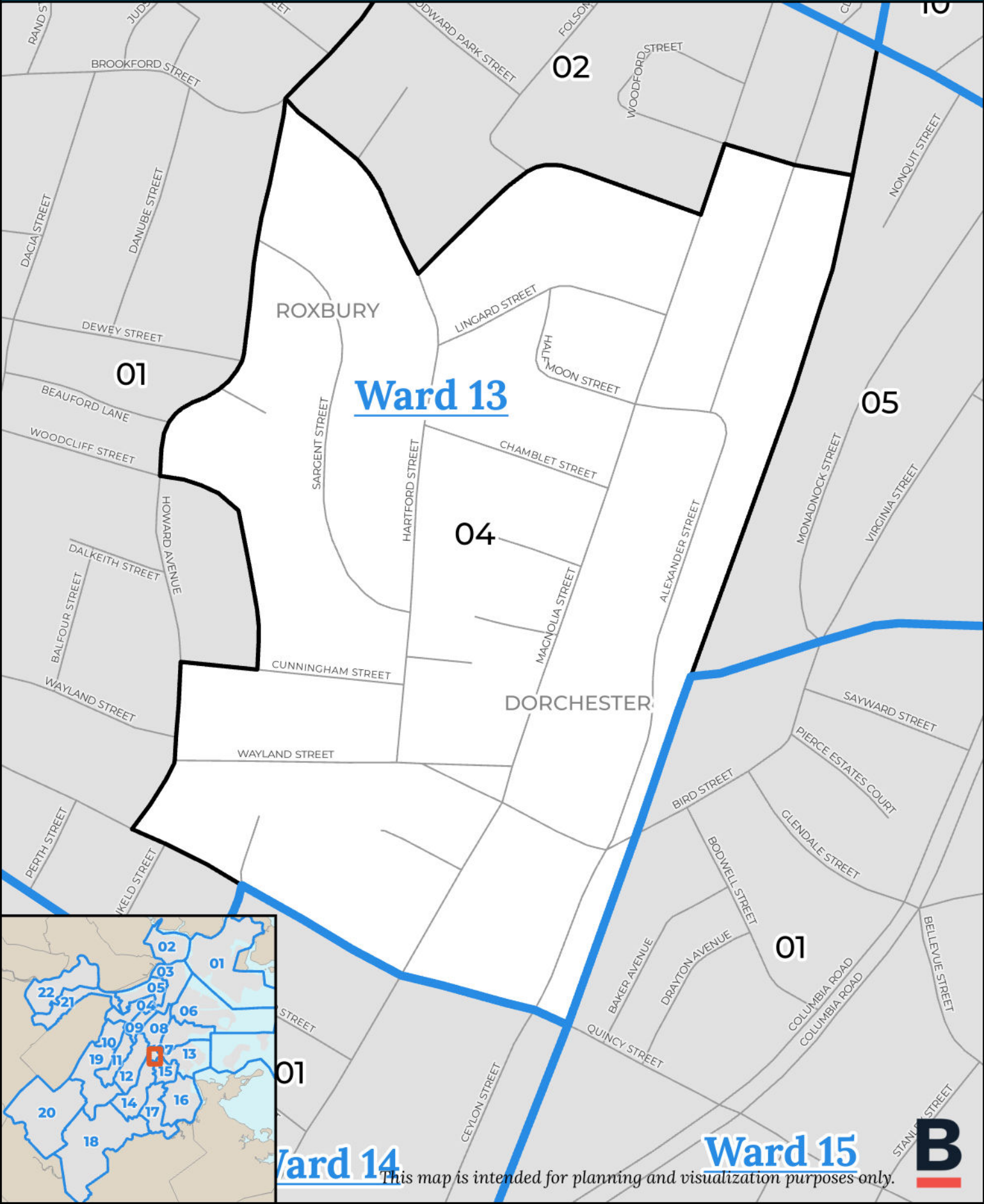


WARD 13 PRECINCT 3



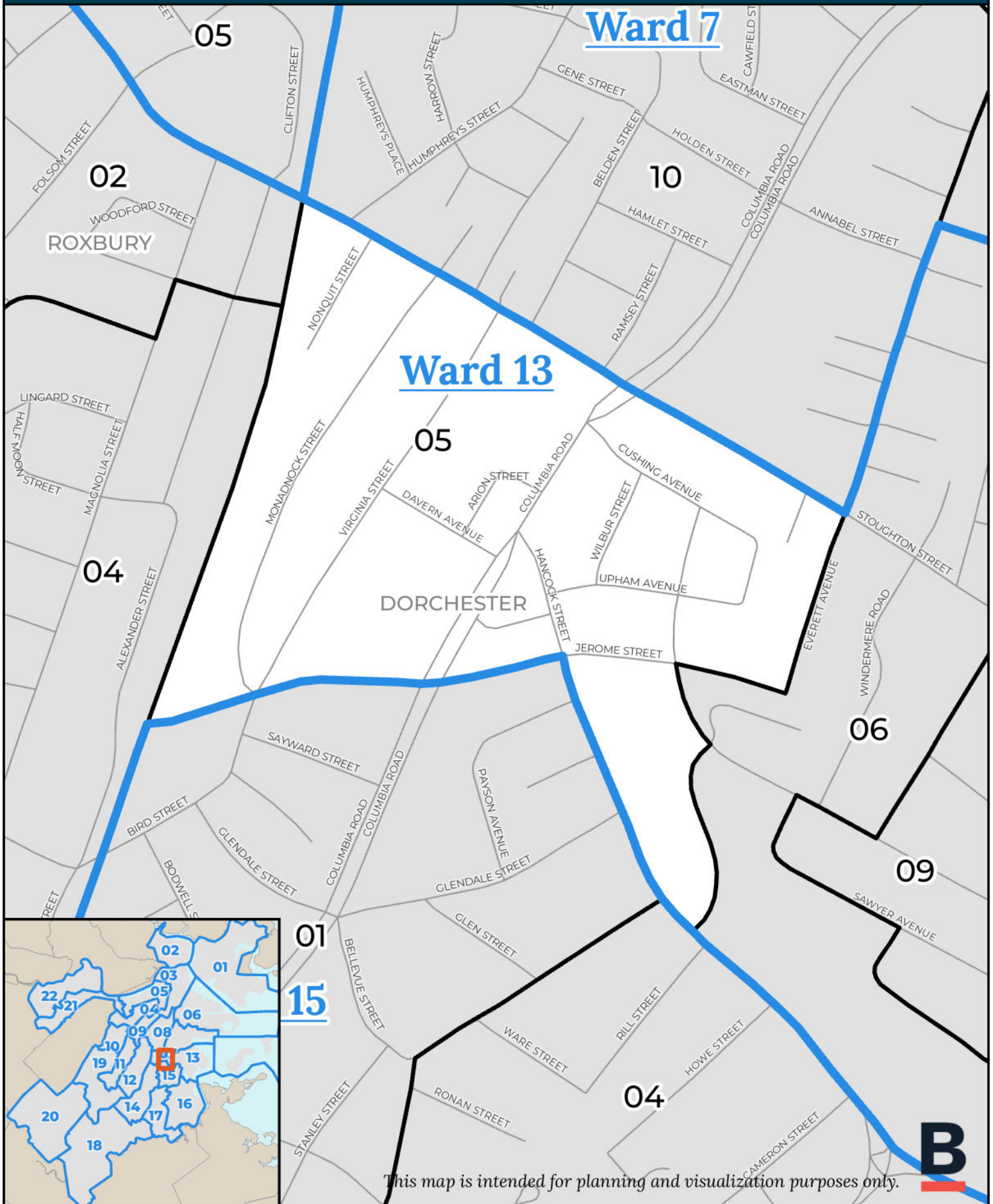
This map is intended for planning and visualization purposes only.

WARD 13 PRECINCT 4



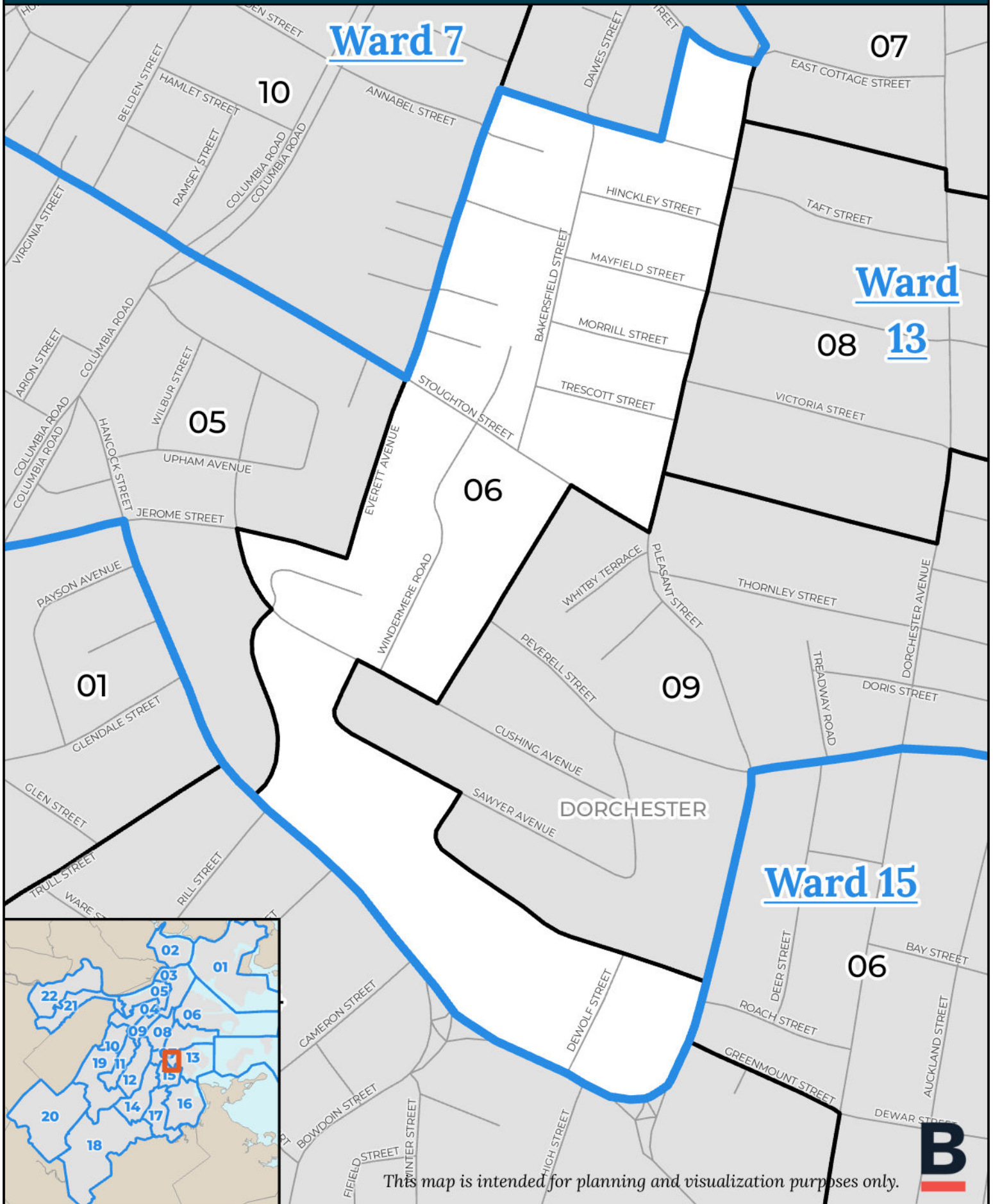
This map is intended for planning and visualization purposes only.

WARD 13 PRECINCT 5



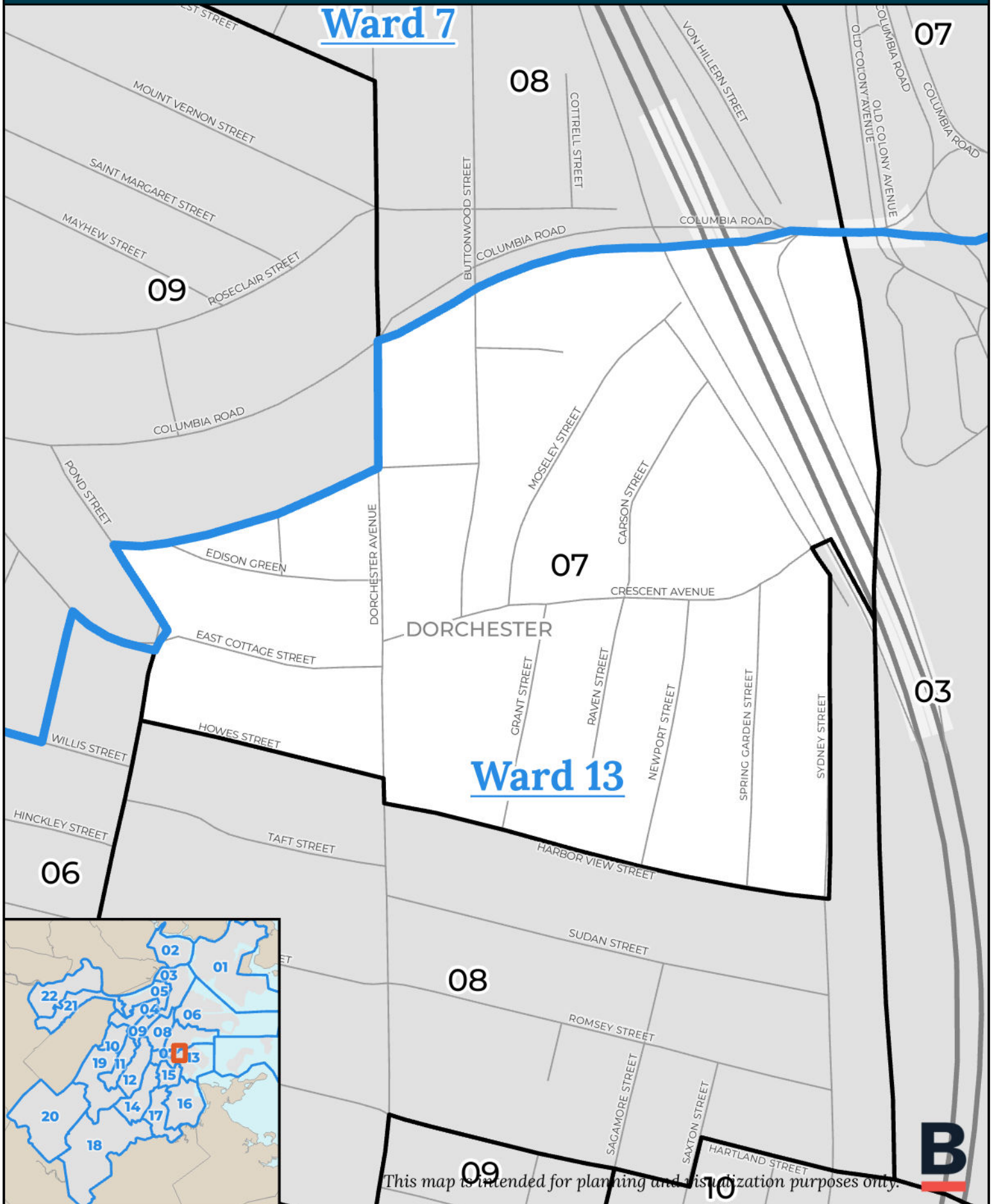
This map is intended for planning and visualization purposes only.

WARD 13 PRECINCT 6

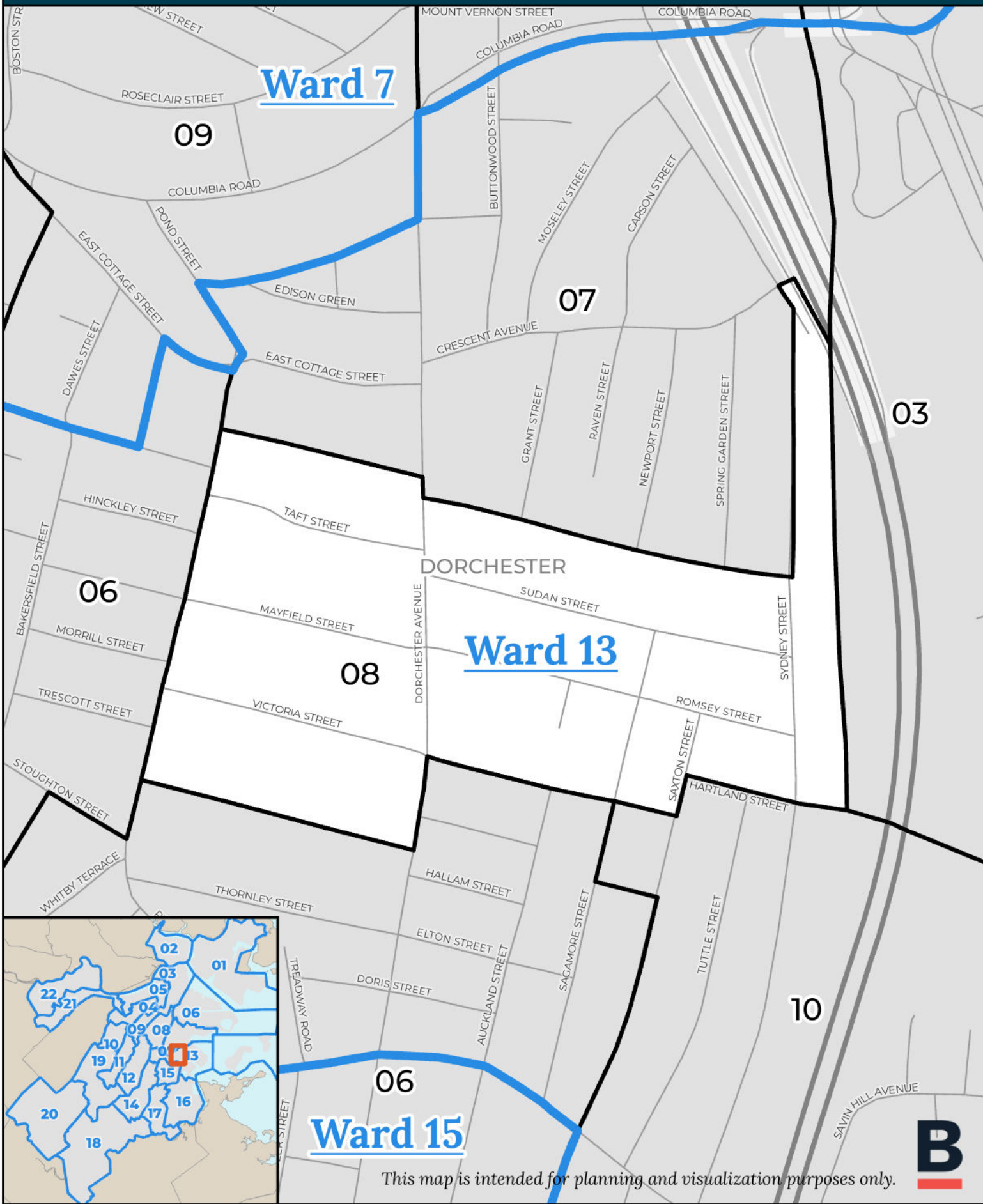


This map is intended for planning and visualization purposes only.

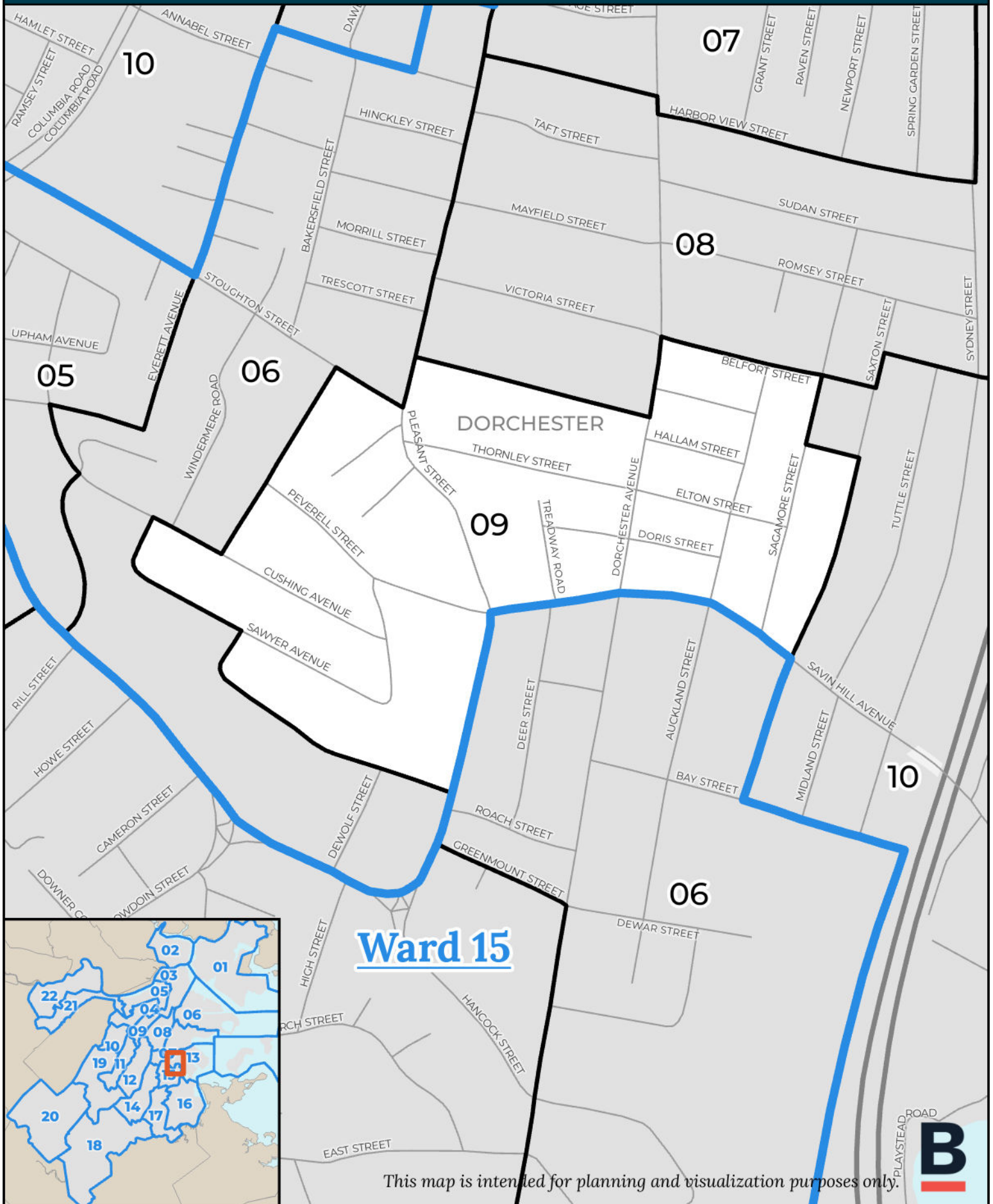
WARD 13 PRECINCT 7



WARD 13 PRECINCT 8

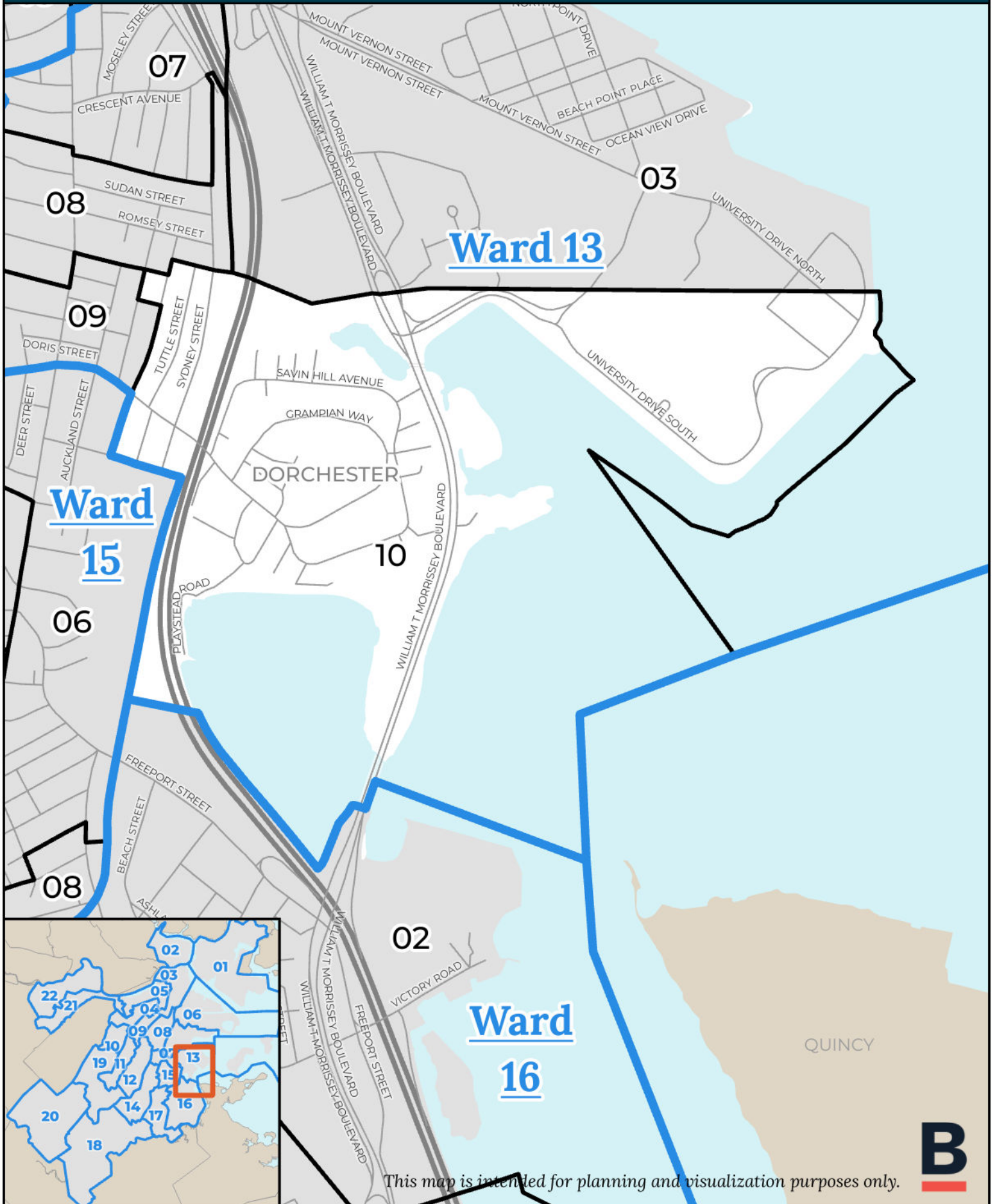


WARD 13 PRECINCT 9



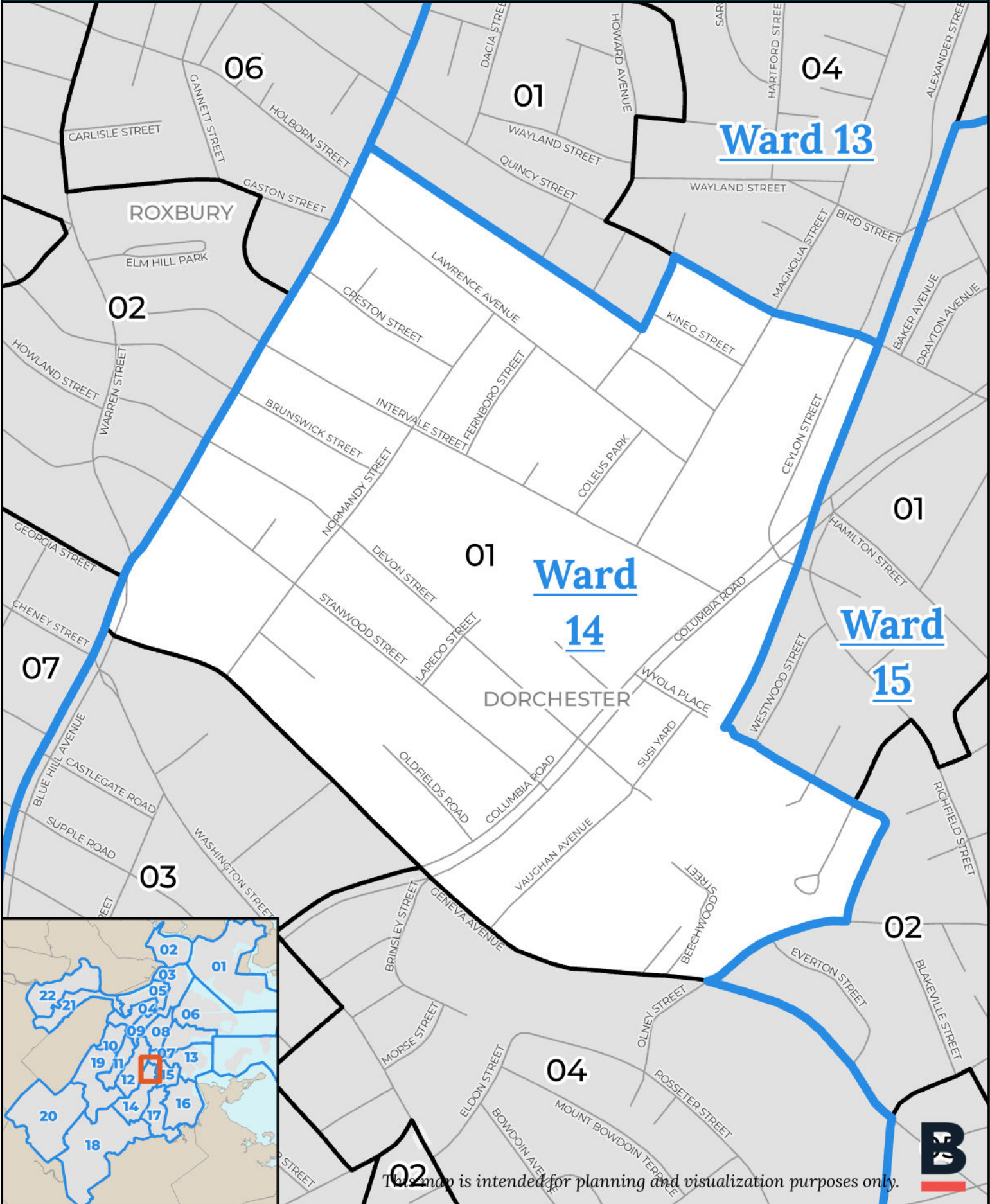
This map is intended for planning and visualization purposes only.

WARD 13 PRECINCT 10



WARD 14

WARD 14 PRECINCT 1



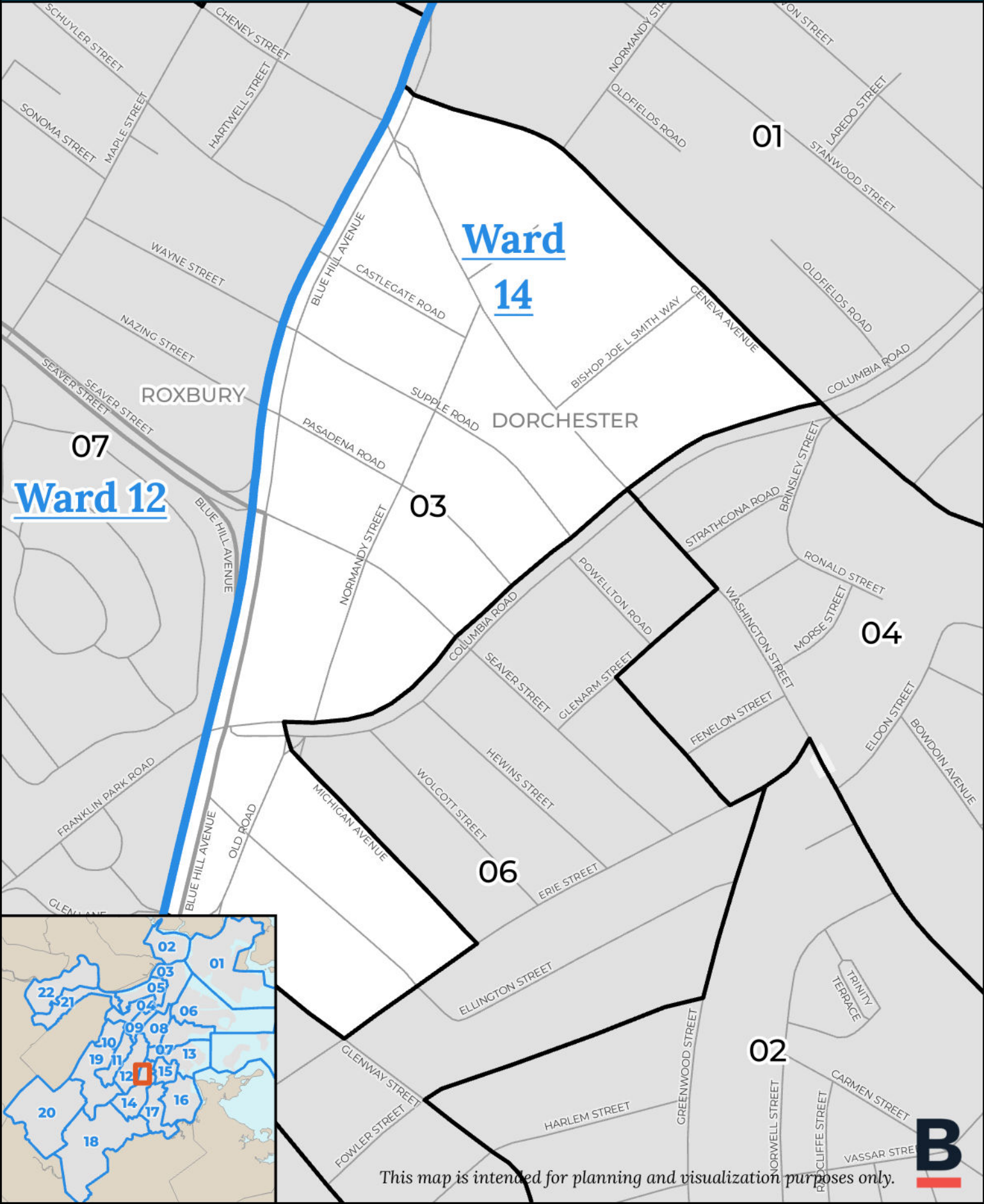
Ward
12
GLEN LANE



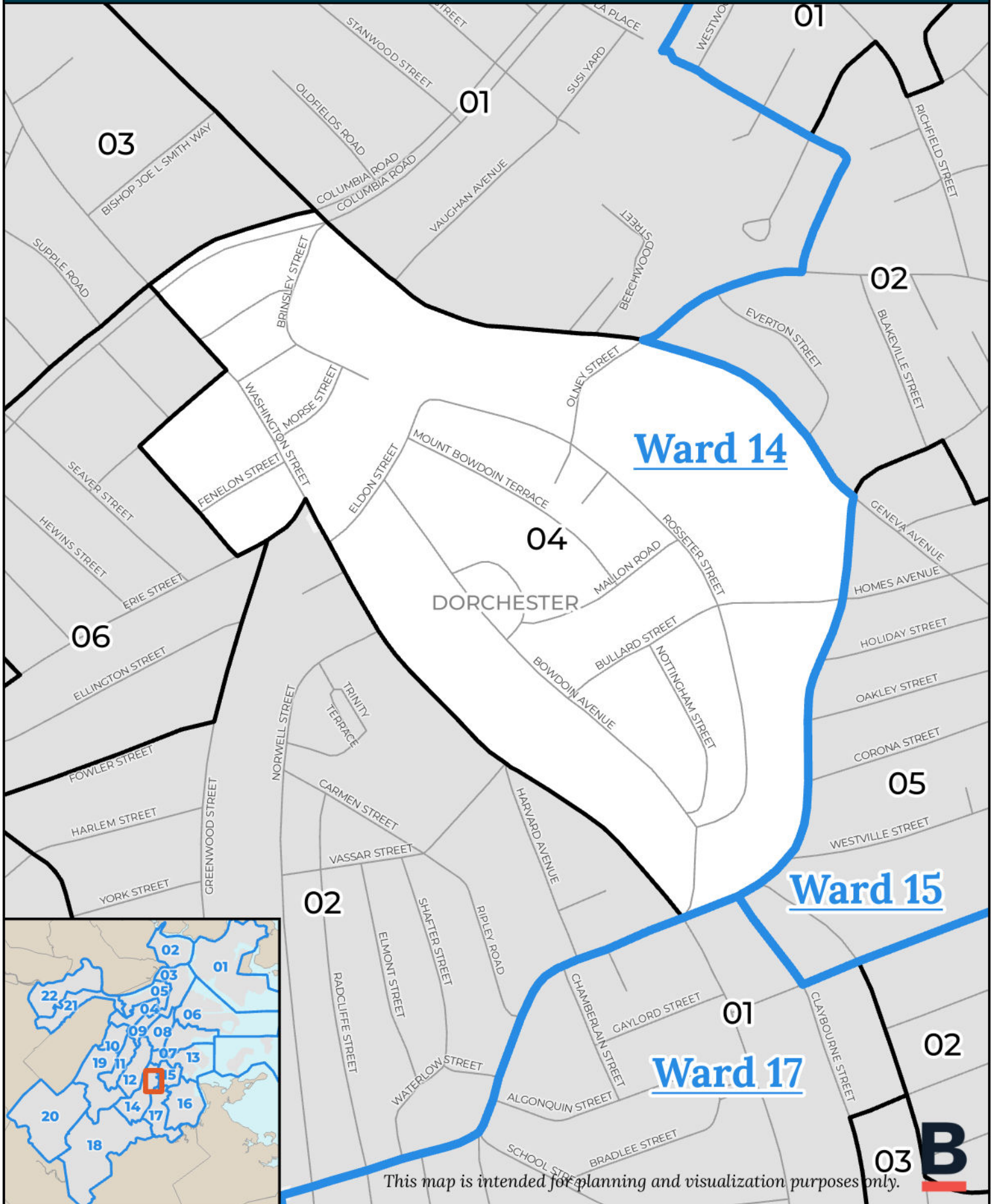
This map is intended for planning and visualization purposes only.



WARD 14 PRECINCT 3

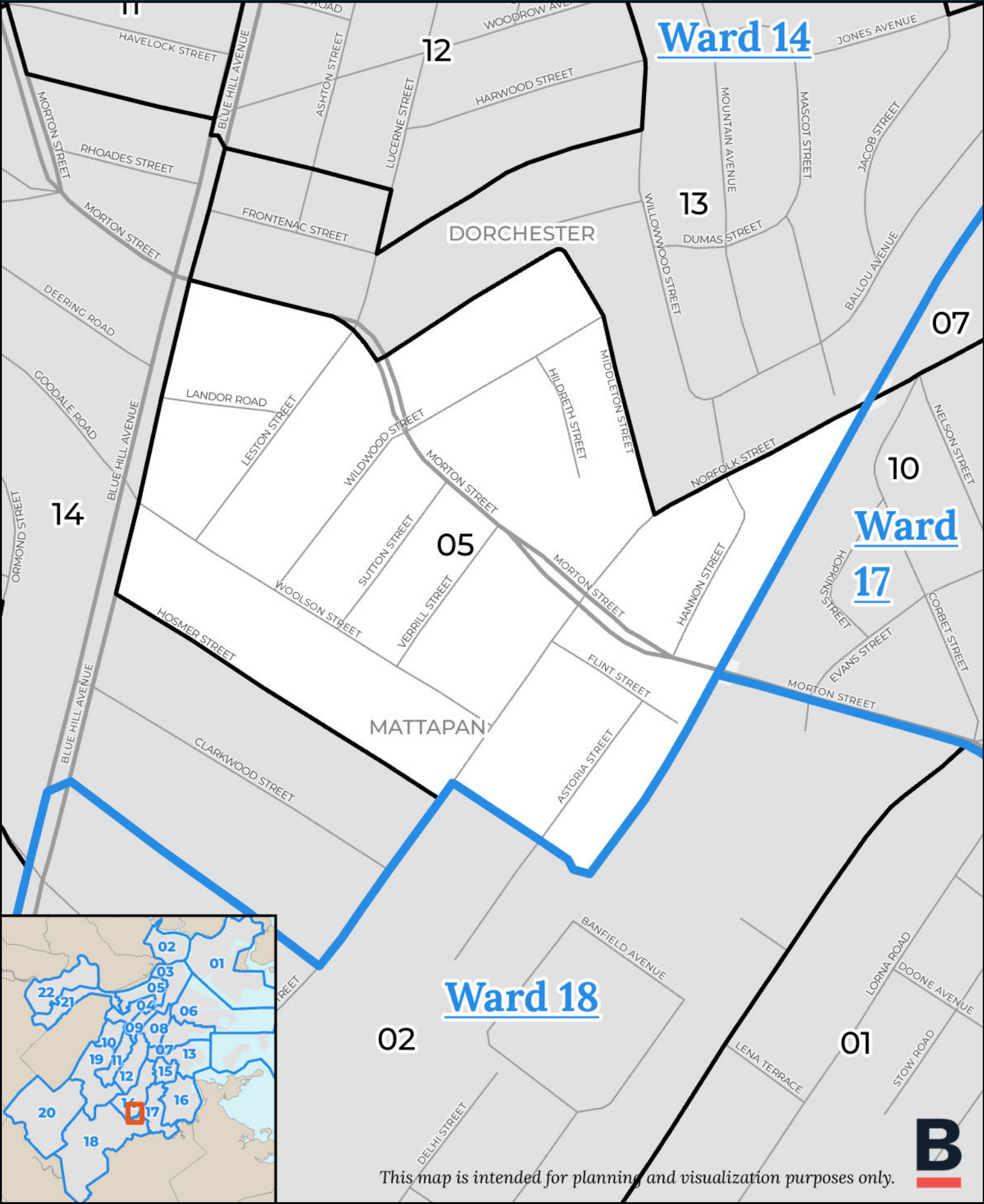


WARD 14 PRECINCT 4



This map is intended for planning and visualization purposes only.

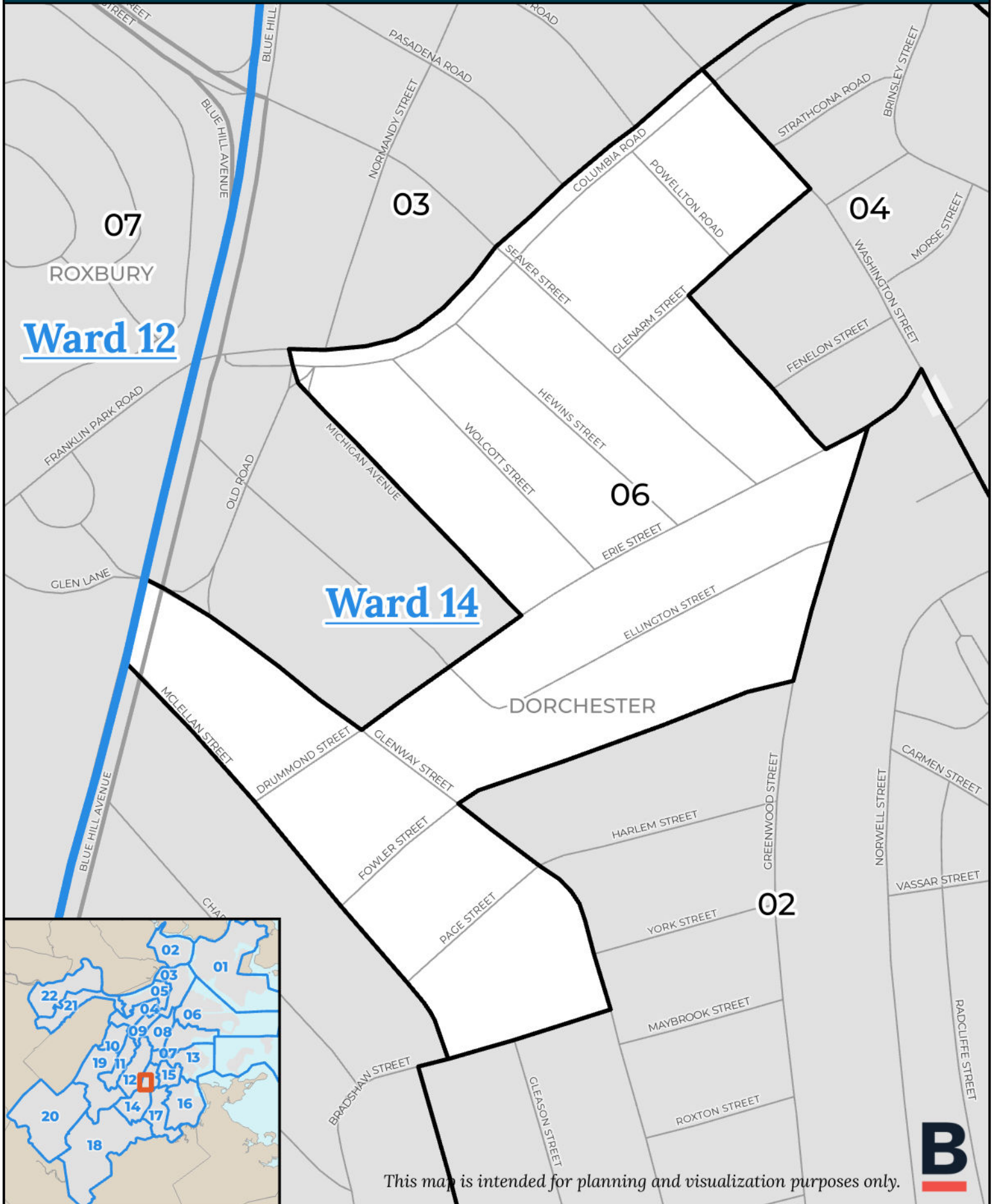
WARD 14 PRECINCT 5



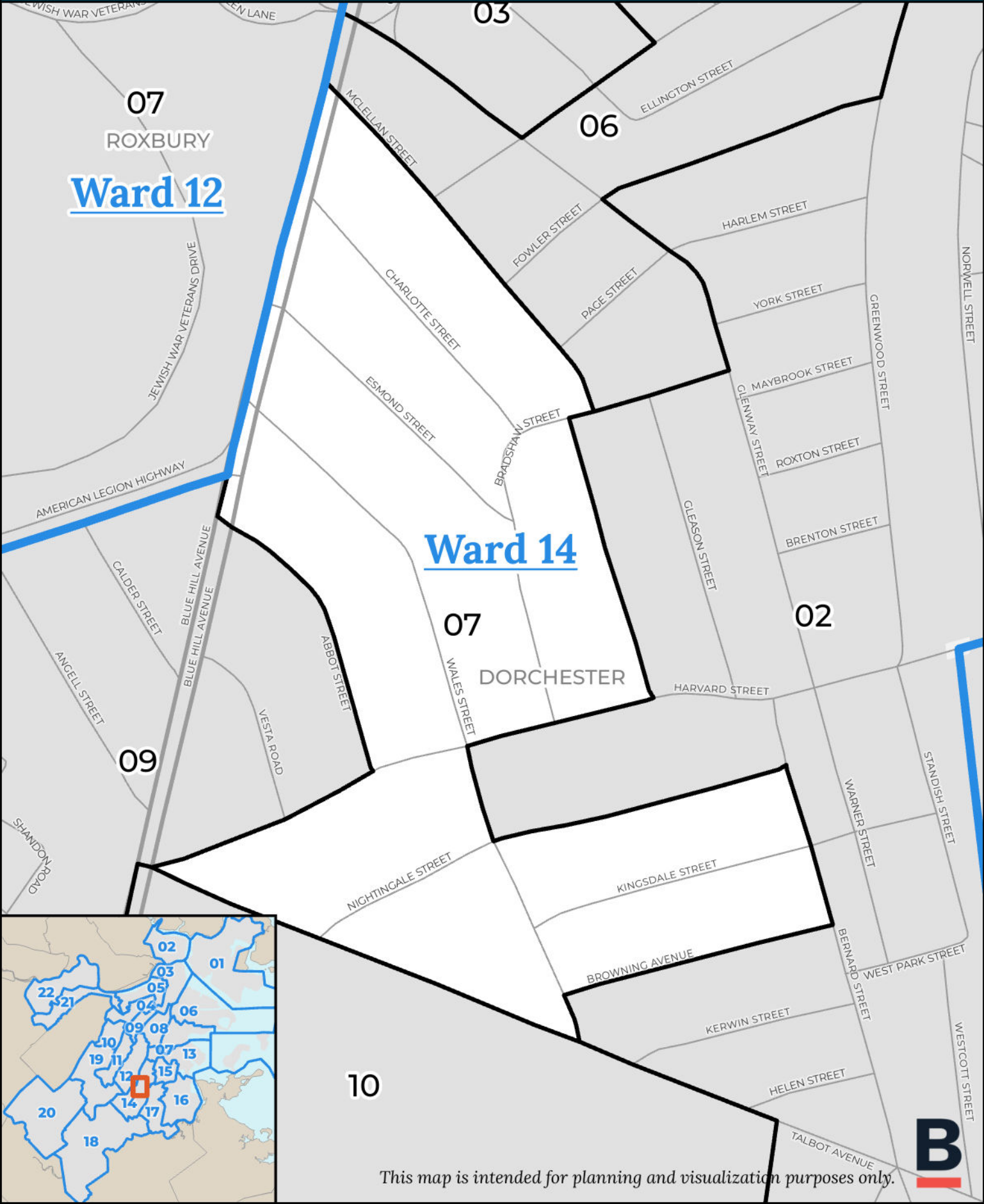
This map is intended for planning and visualization purposes only.



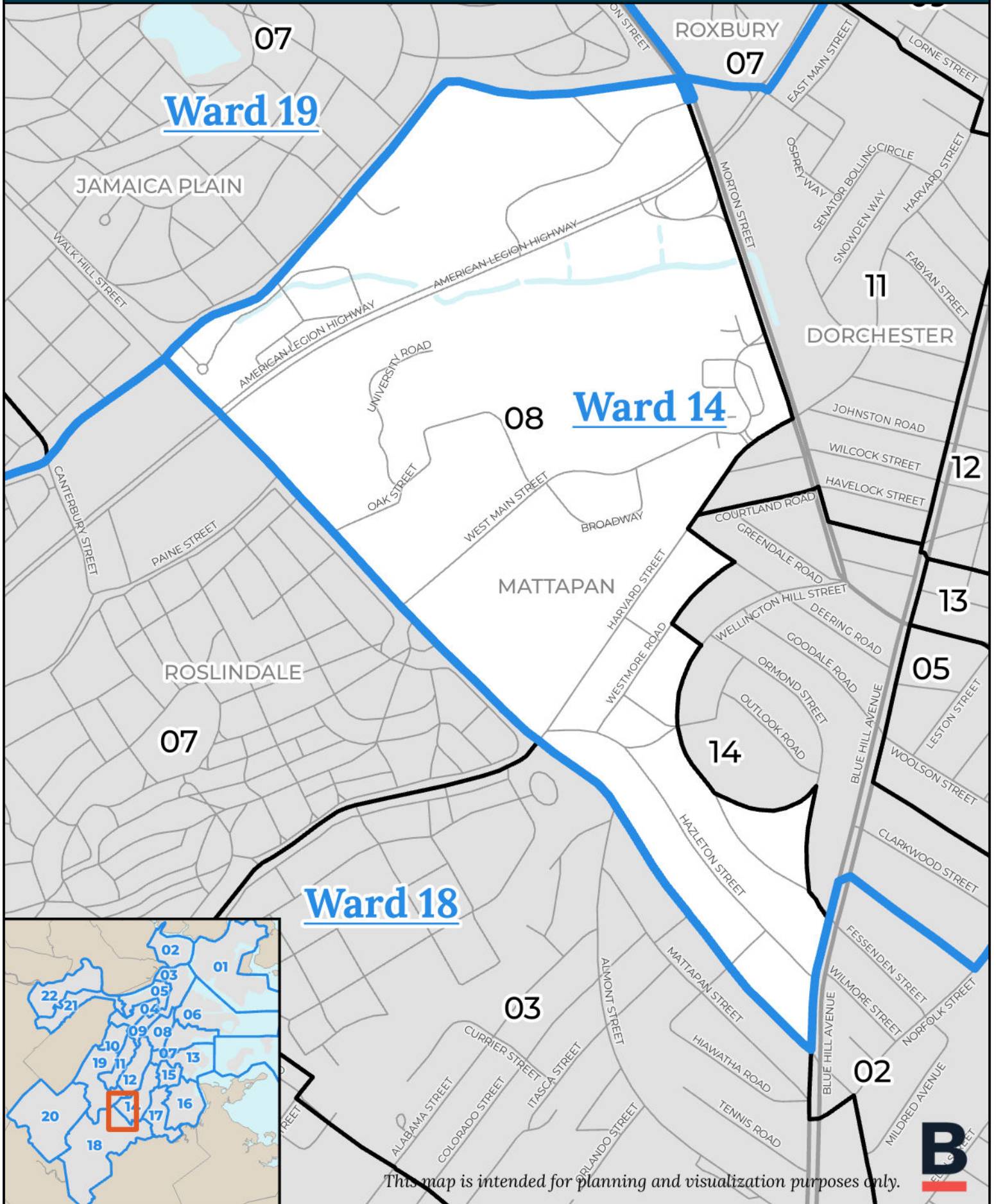
WARD 14 PRECINCT 6



WARD 14 PRECINCT 7



WARD 14 PRECINCT 8



WARD 14 PRECINCT 9

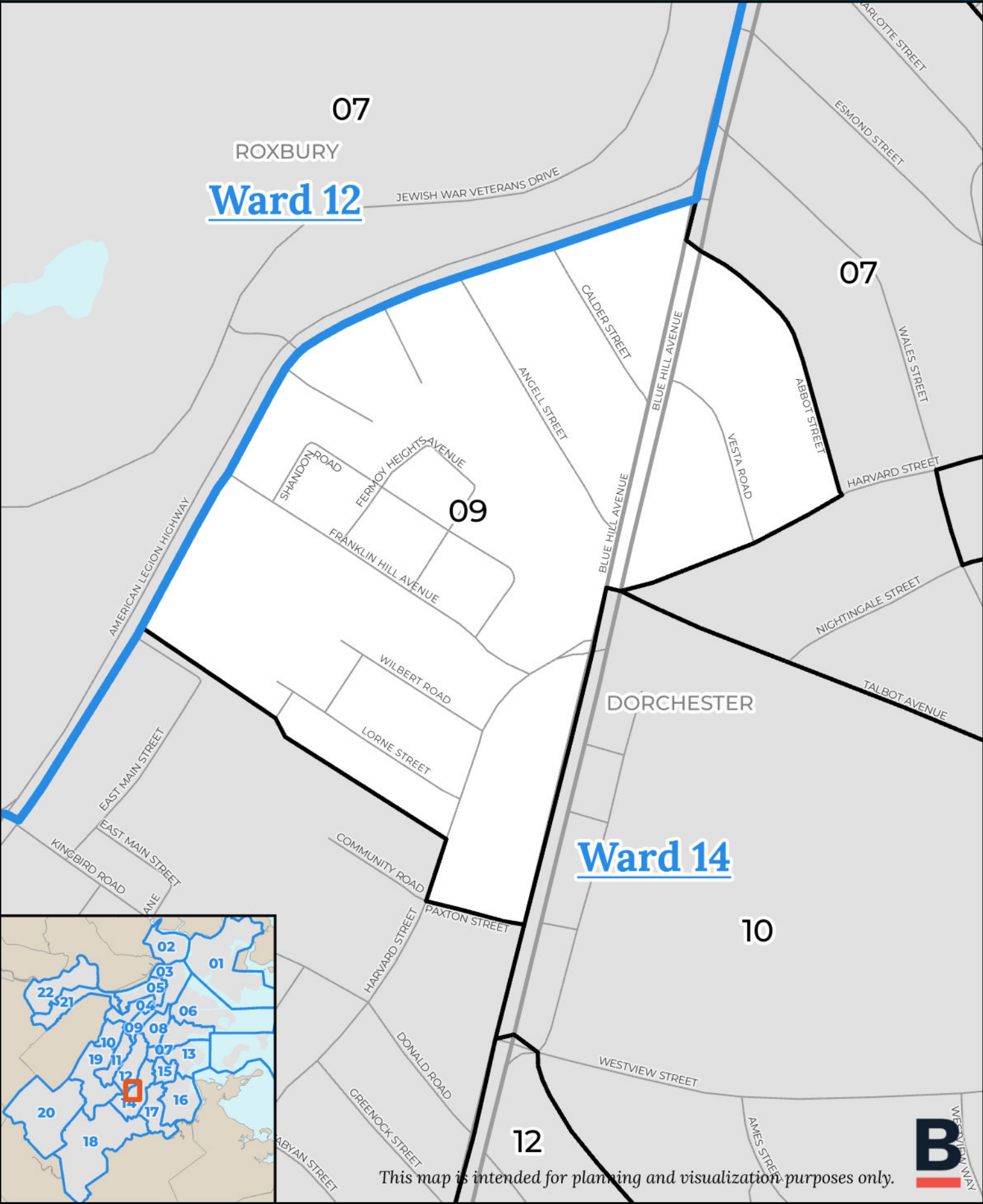
07
ROXBURY
Ward 12

09

Ward 14

10

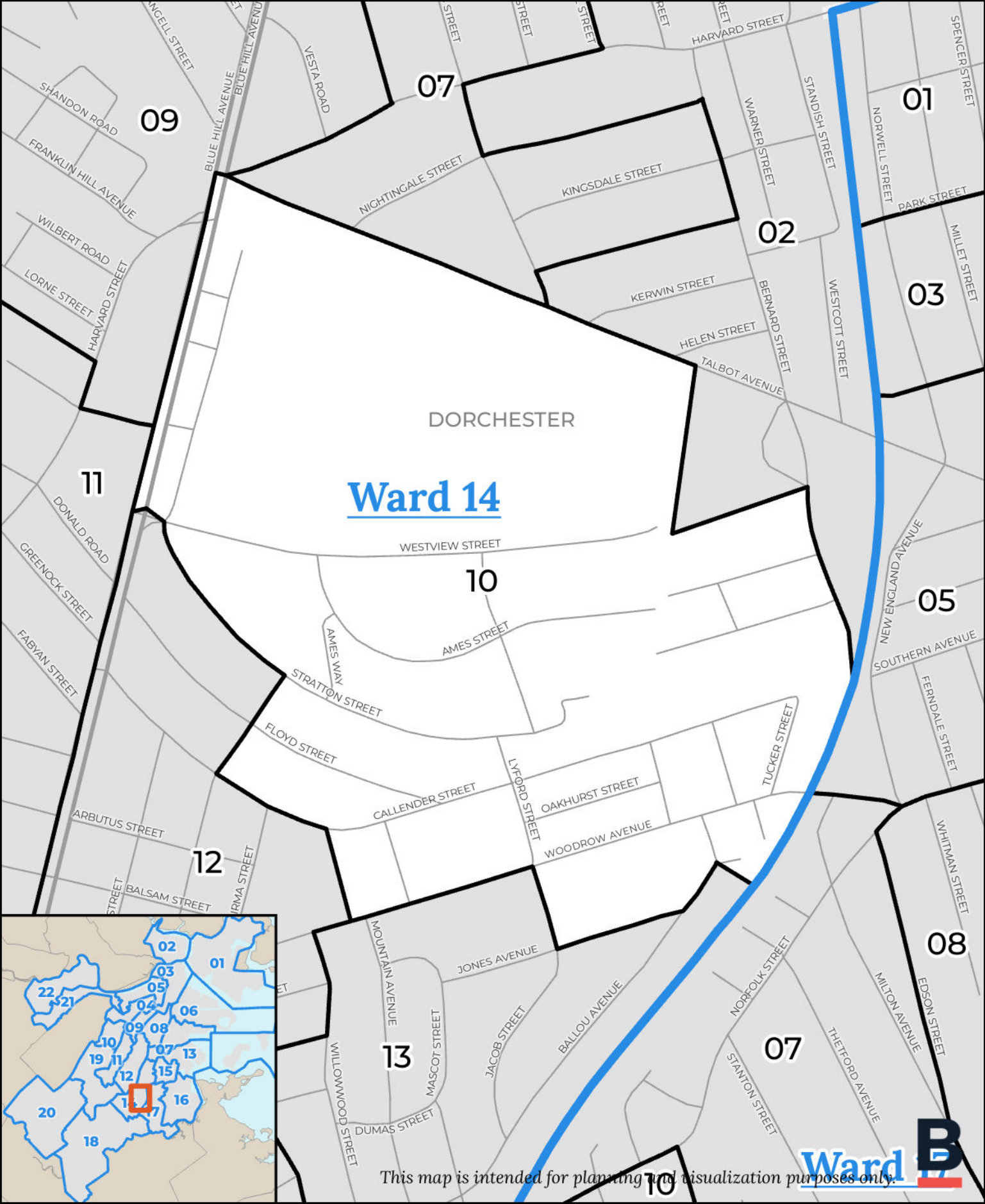
12



This map is intended for planning and visualization purposes only.

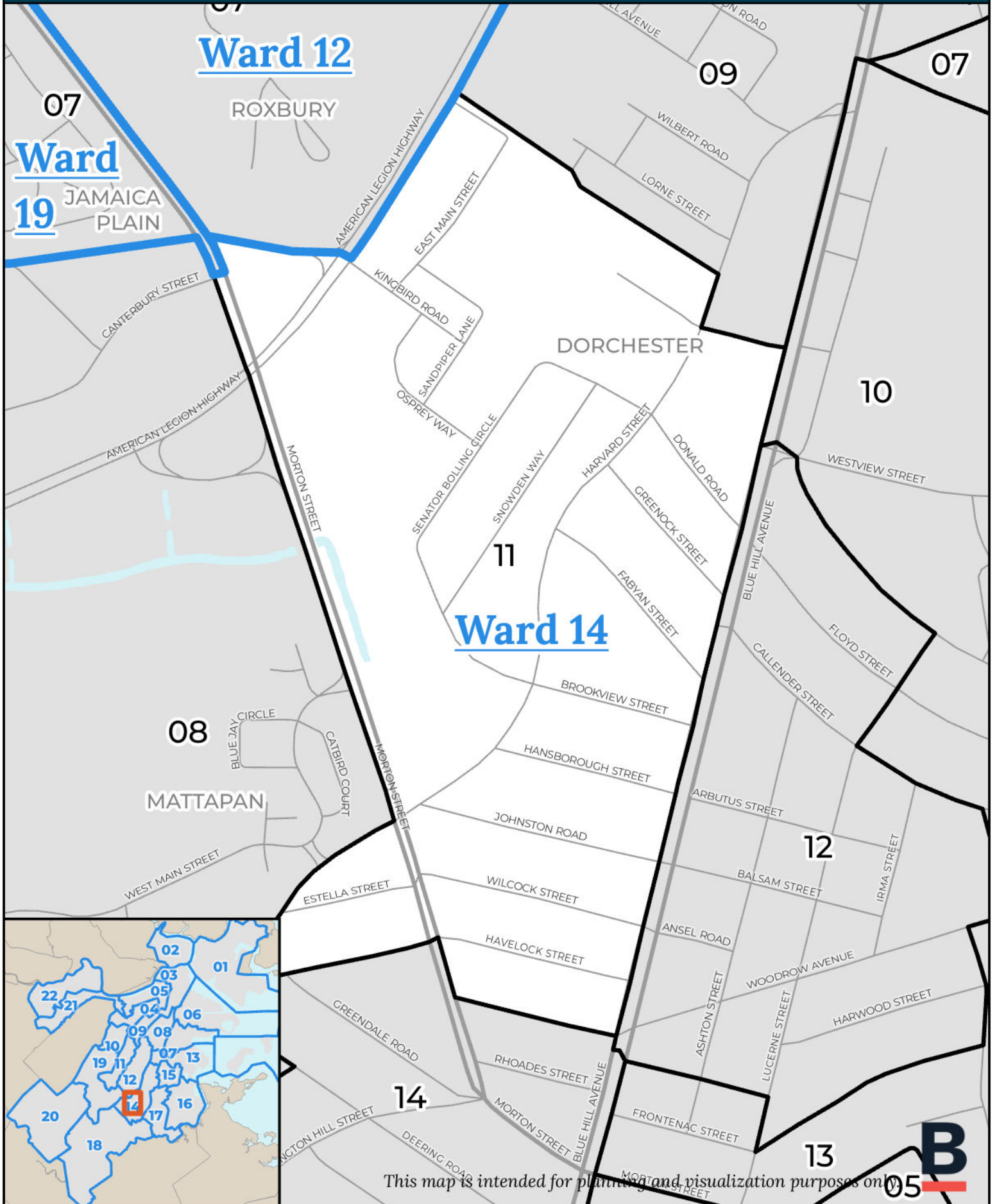


WARD 14 PRECINCT 10



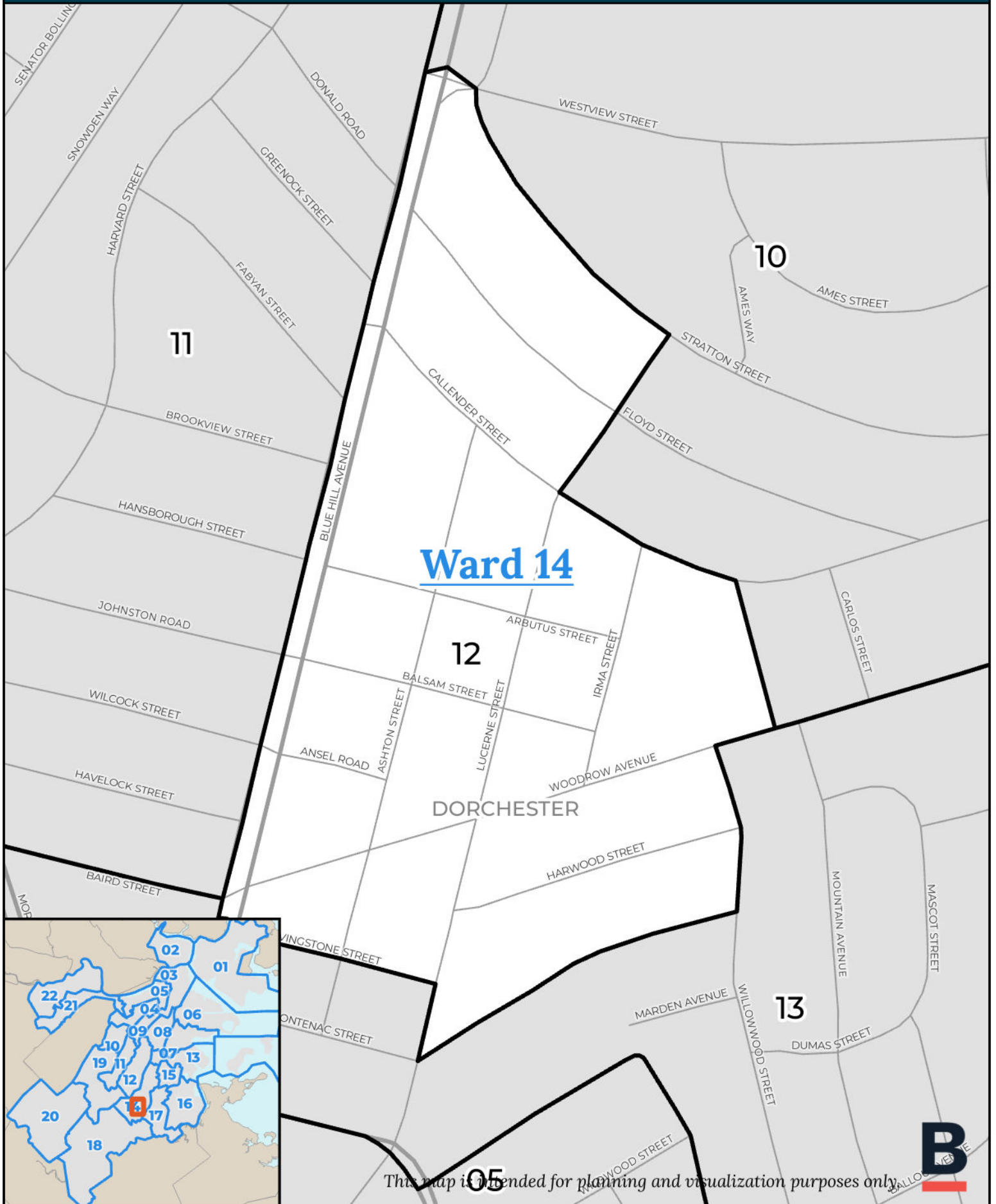
This map is intended for planning and visualization purposes only.

WARD 14 PRECINCT 11

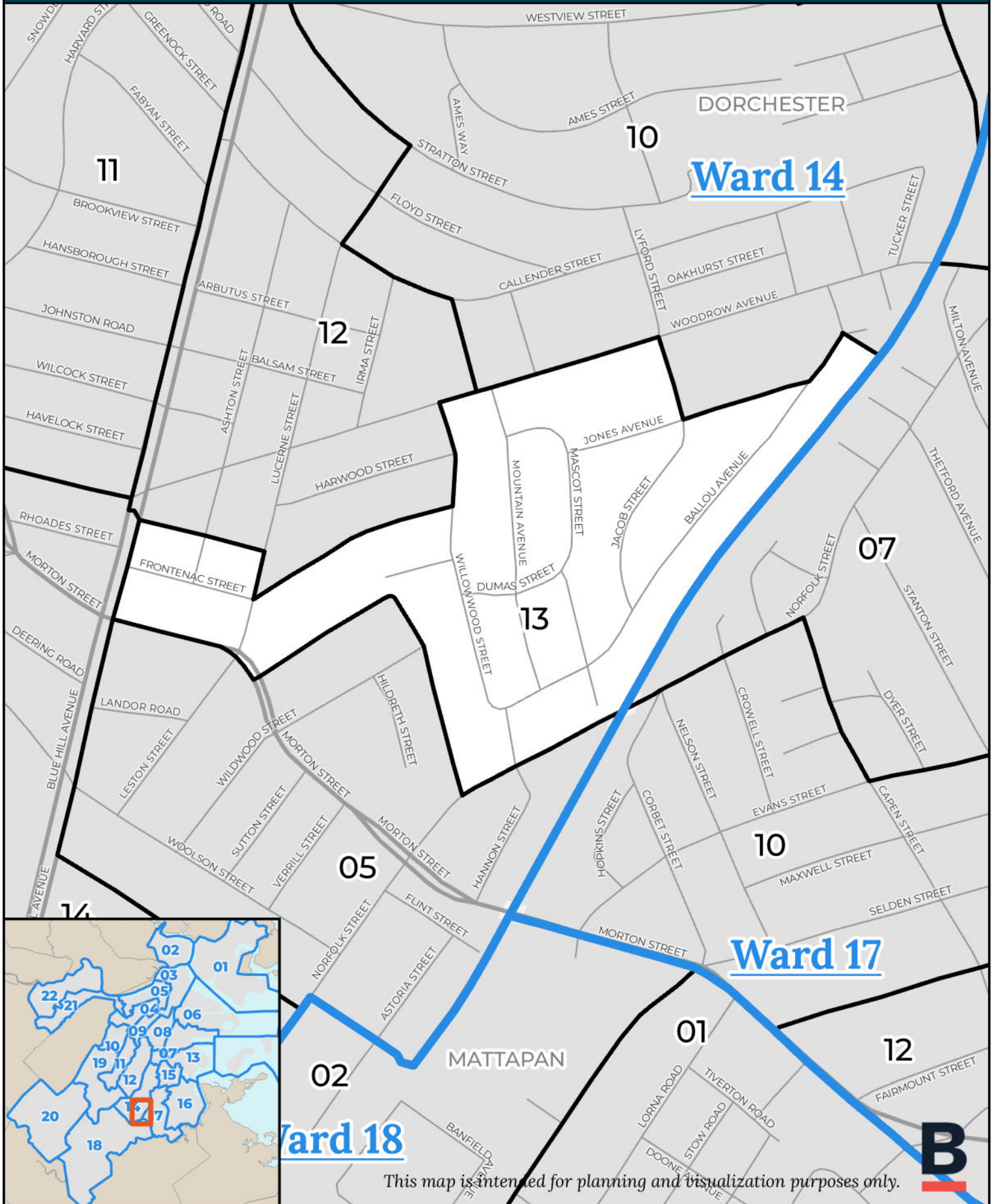


This map is intended for planning and visualization purposes only.

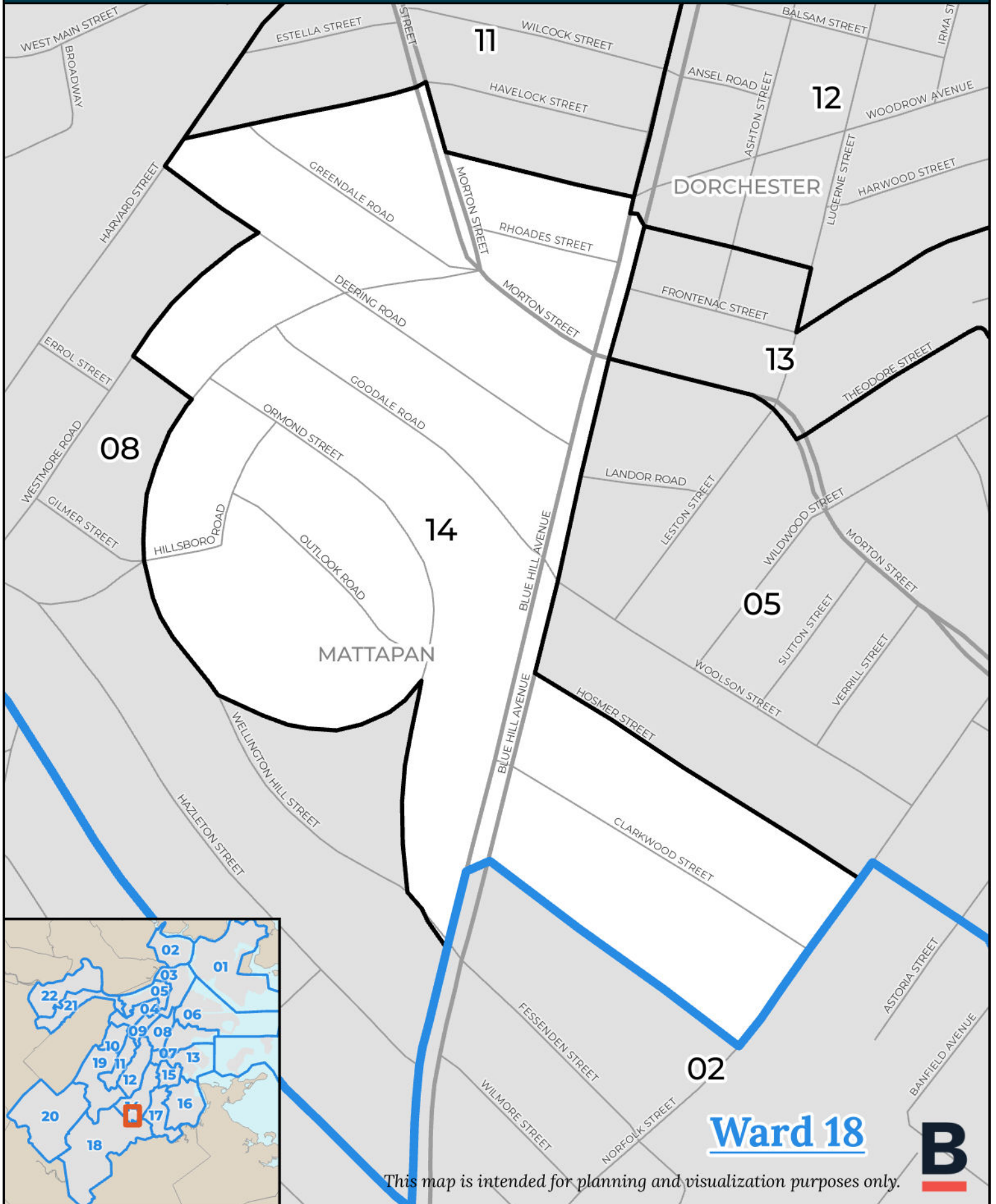
WARD 14 PRECINCT 12



WARD 14 PRECINCT 13



WARD 14 PRECINCT 14

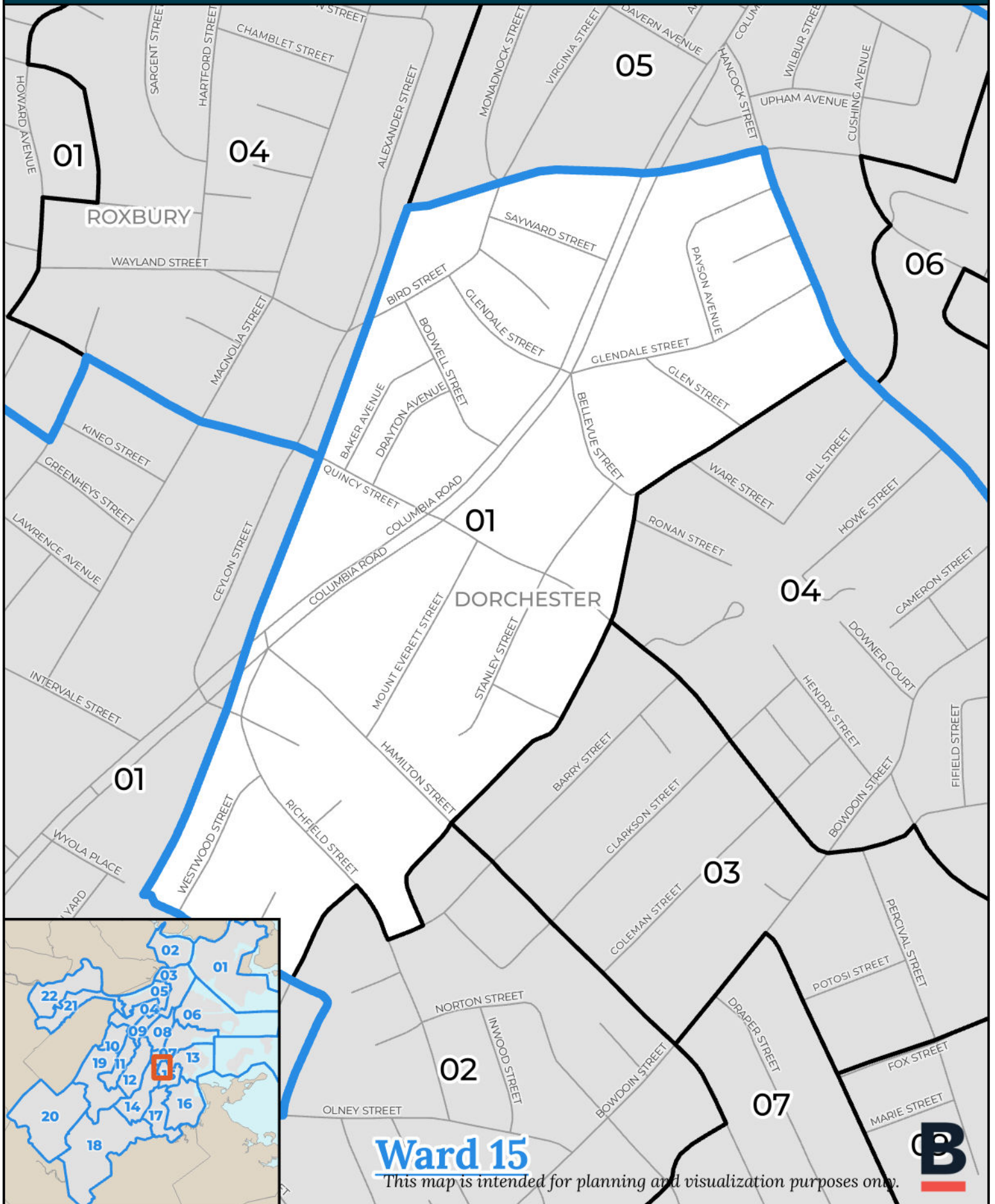


This map is intended for planning and visualization purposes only.

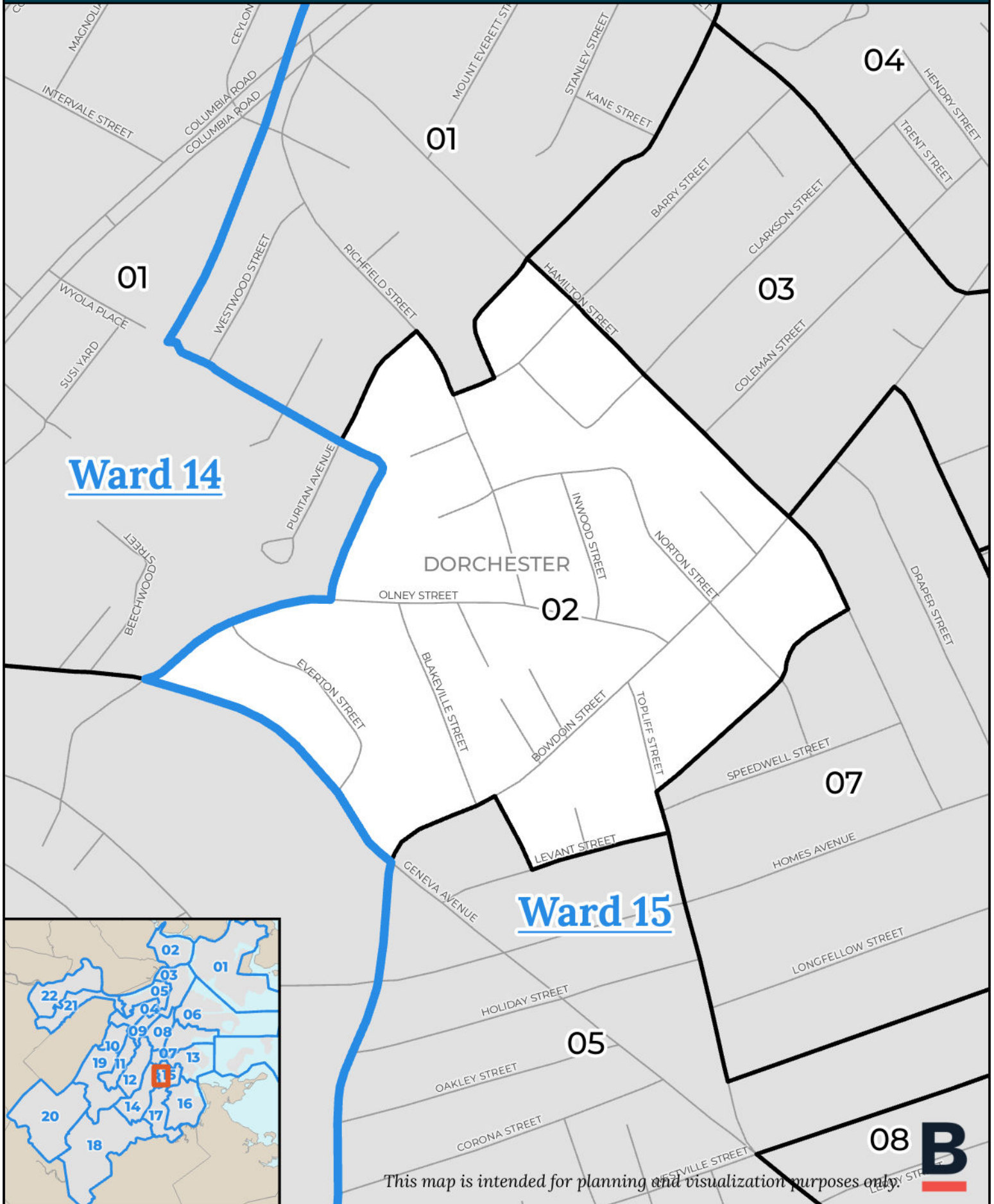


WARD 15

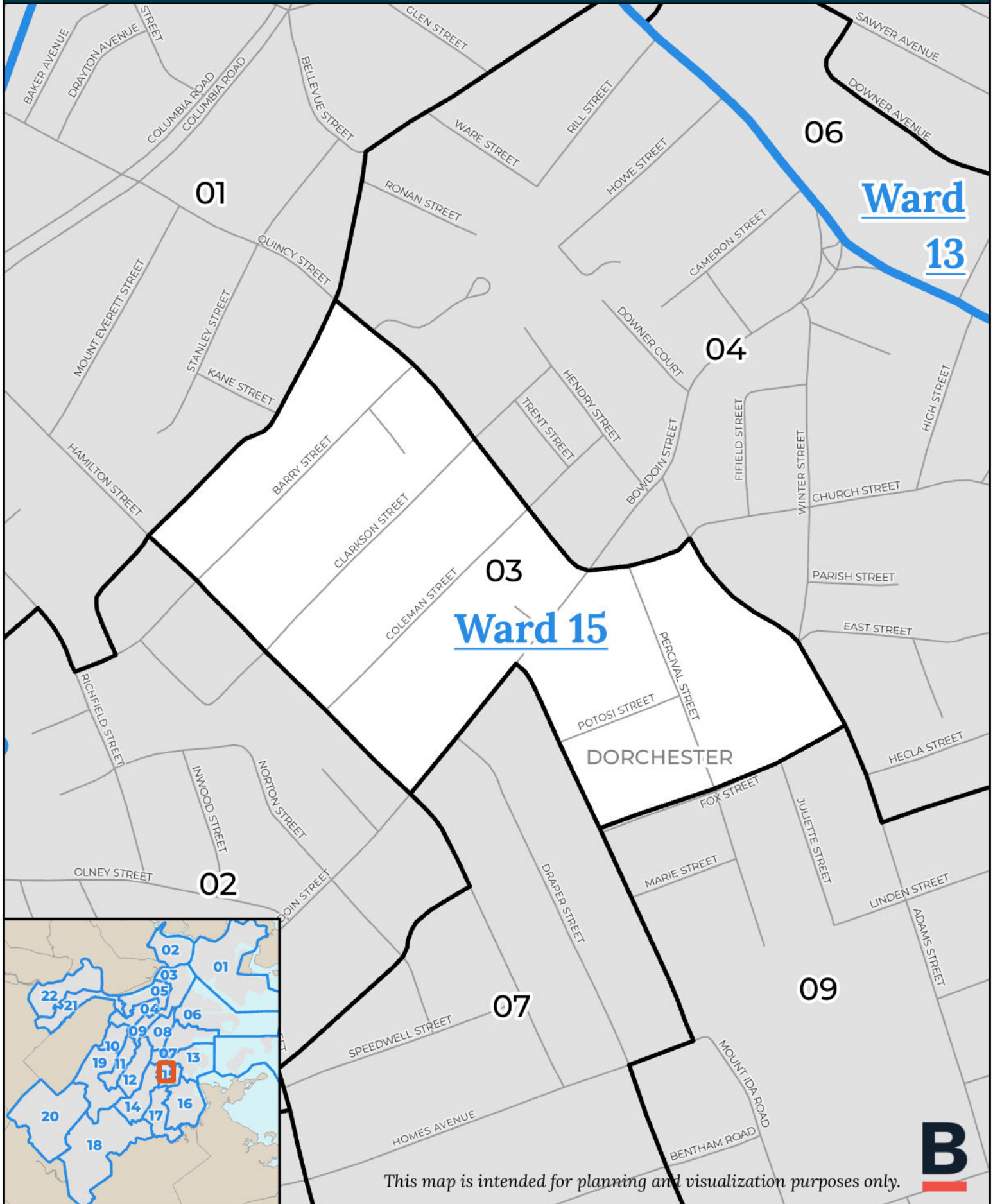
WARD 15 PRECINCT 1



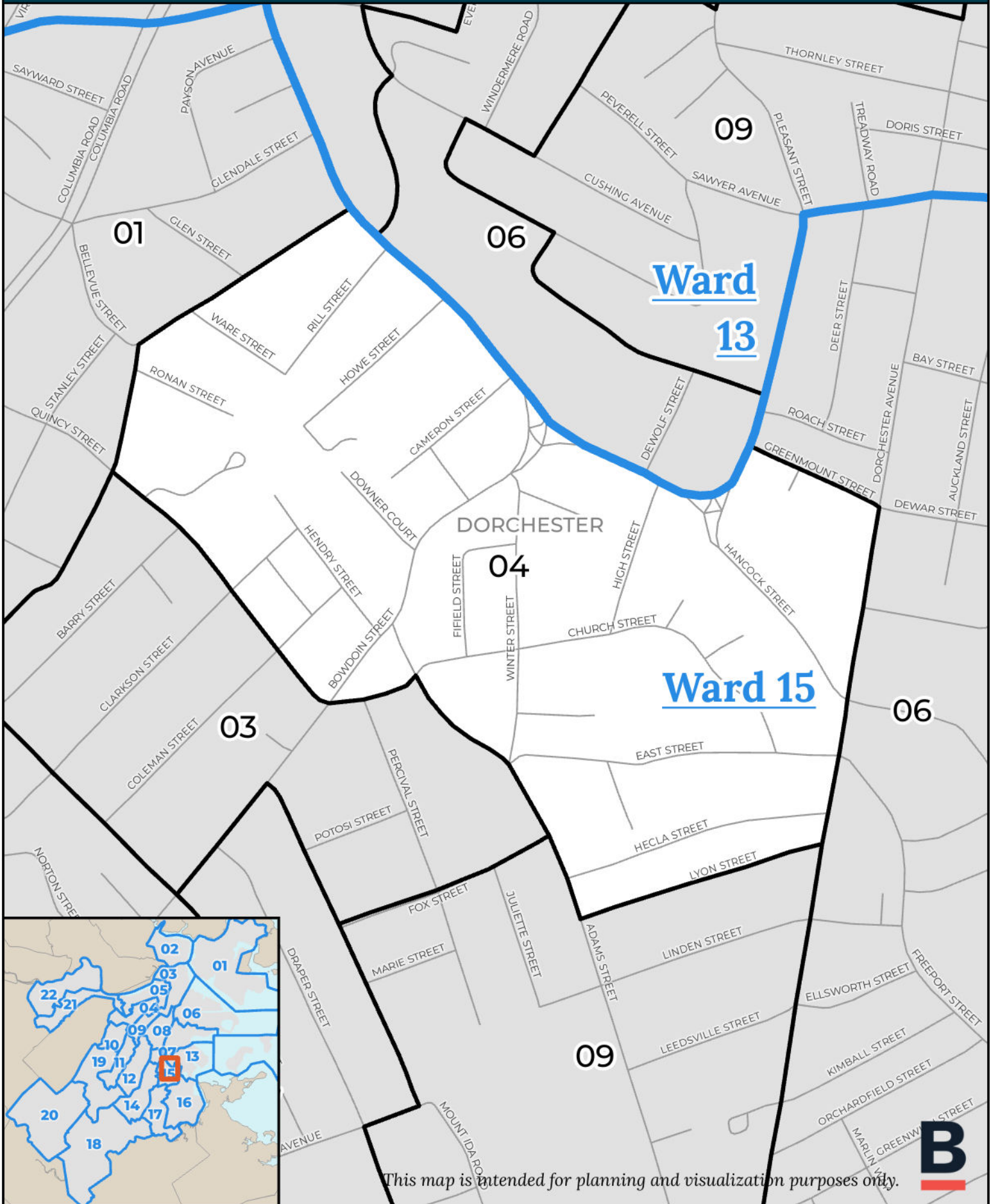
WARD 15 PRECINCT 2



WARD 15 PRECINCT 3



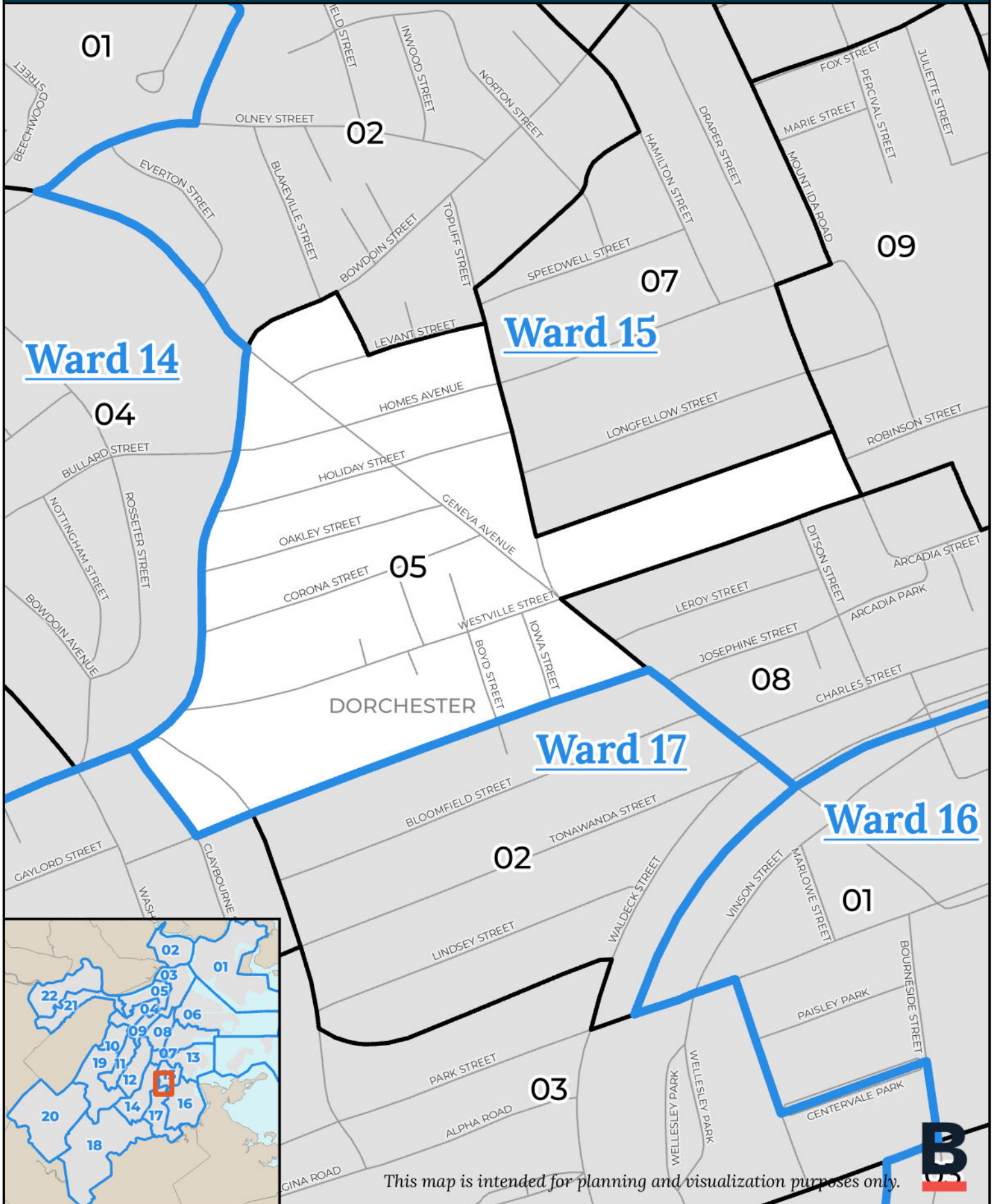
WARD 15 PRECINCT 4



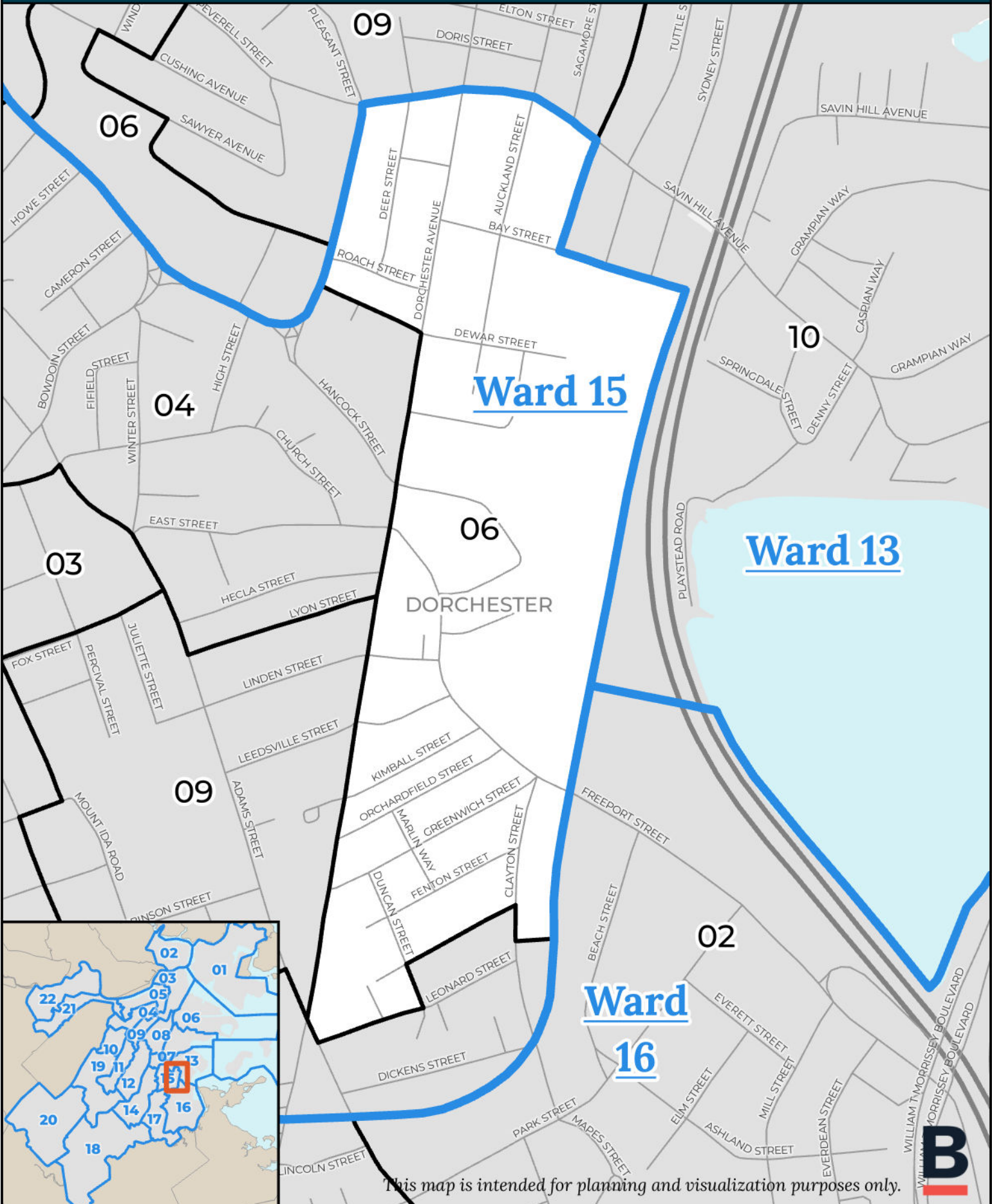
This map is intended for planning and visualization purposes only.



WARD 15 PRECINCT 5

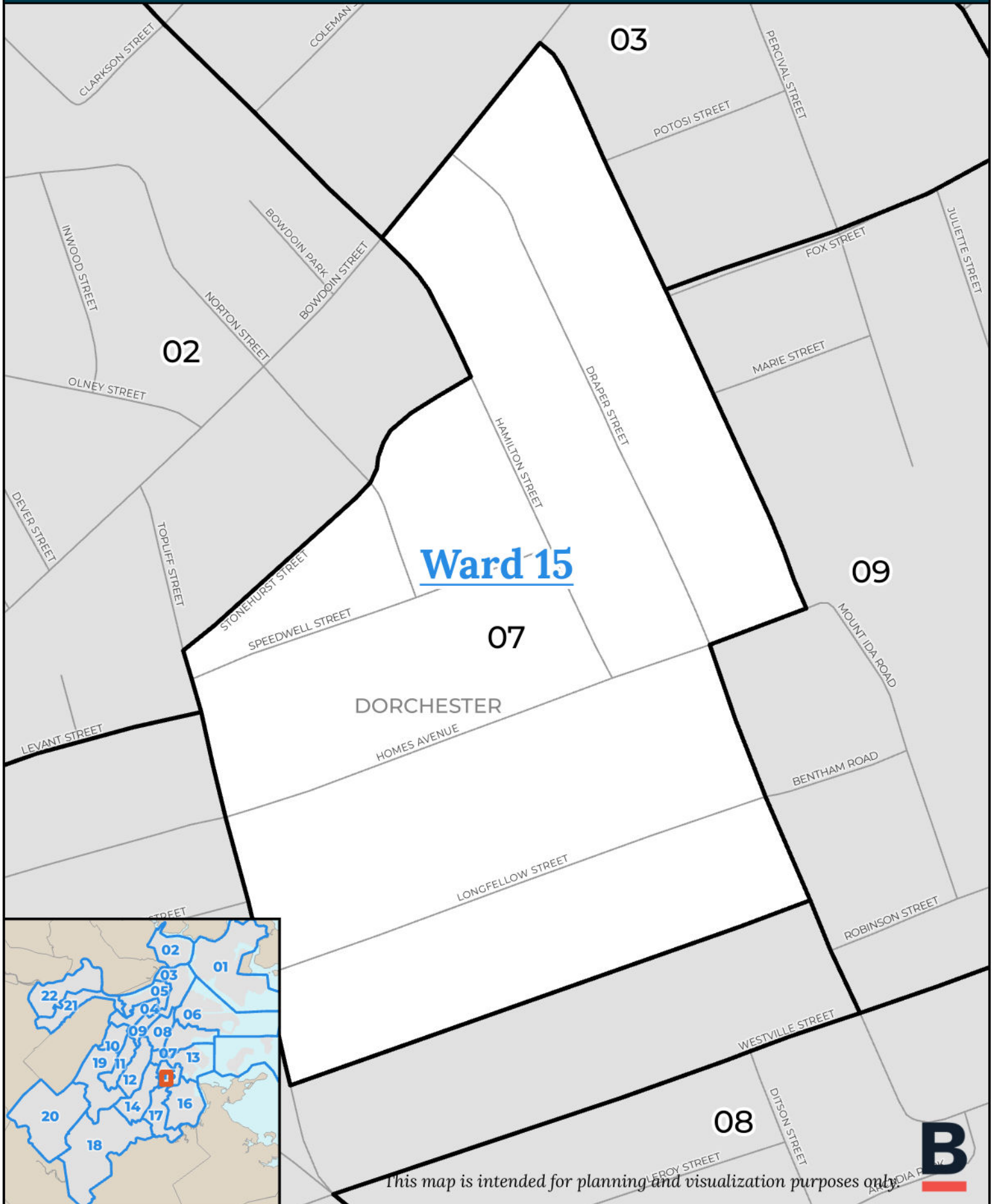


WARD 15 PRECINCT 6

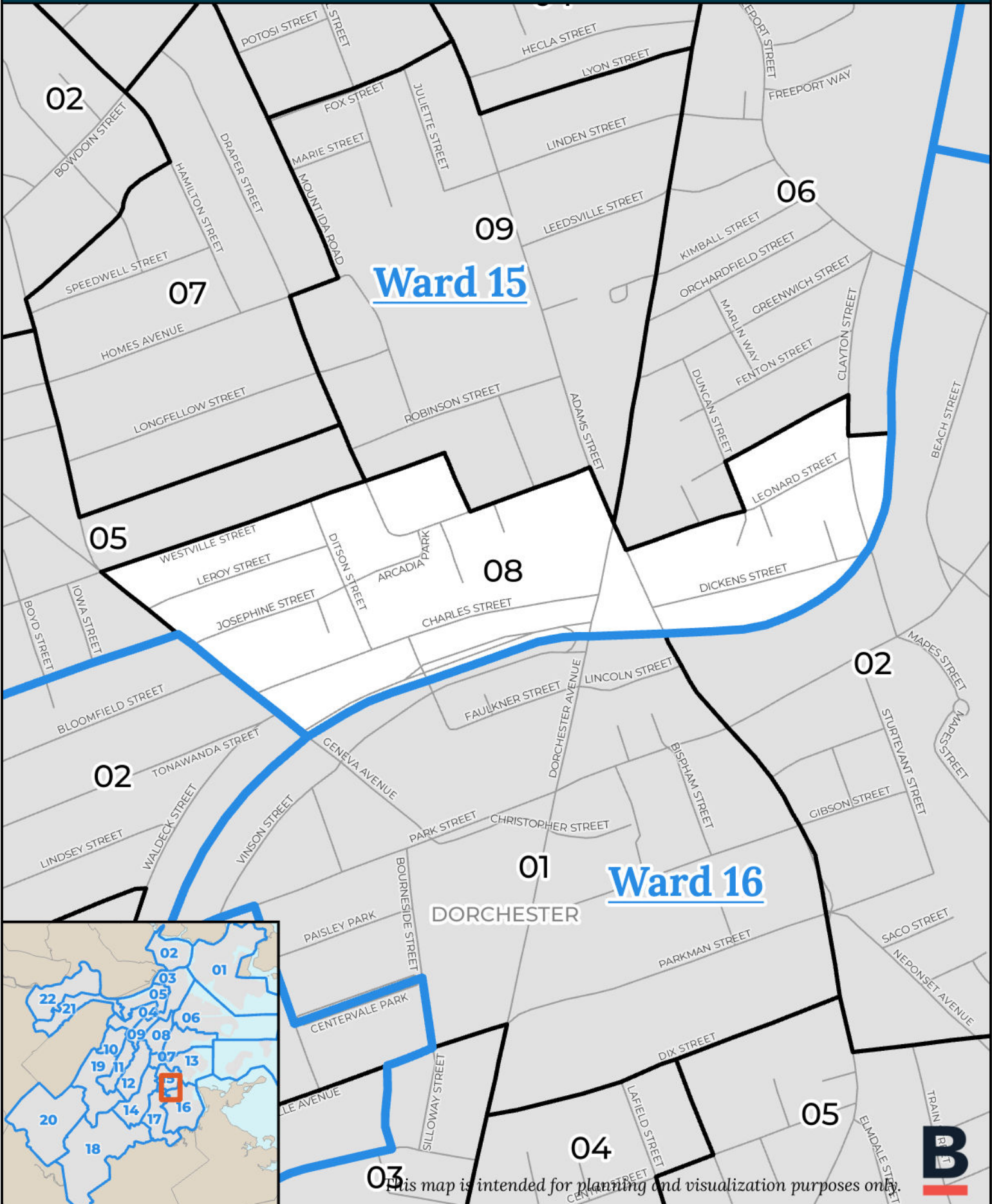


This map is intended for planning and visualization purposes only.

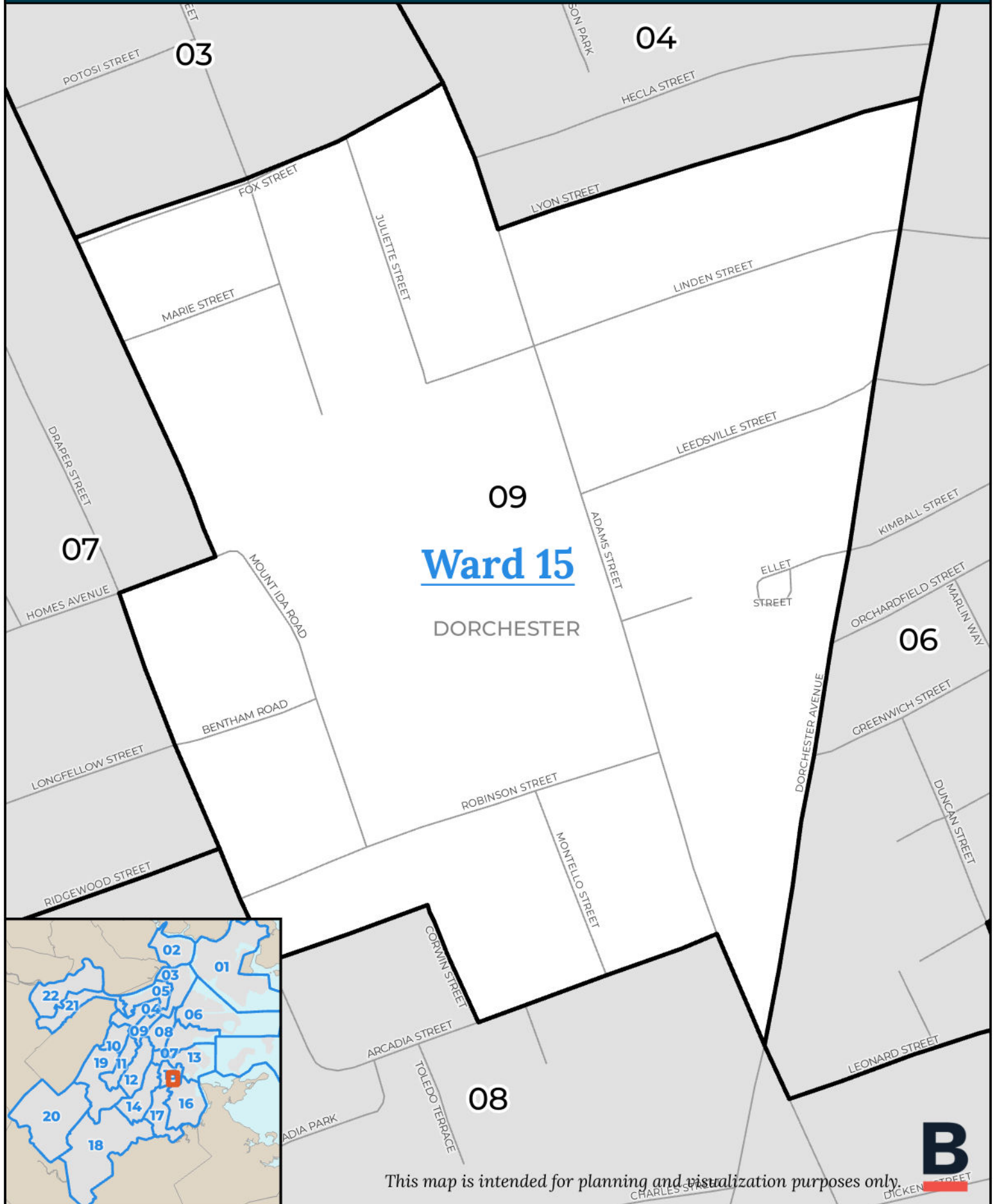
WARD 15 PRECINCT 7



WARD 15 PRECINCT 8



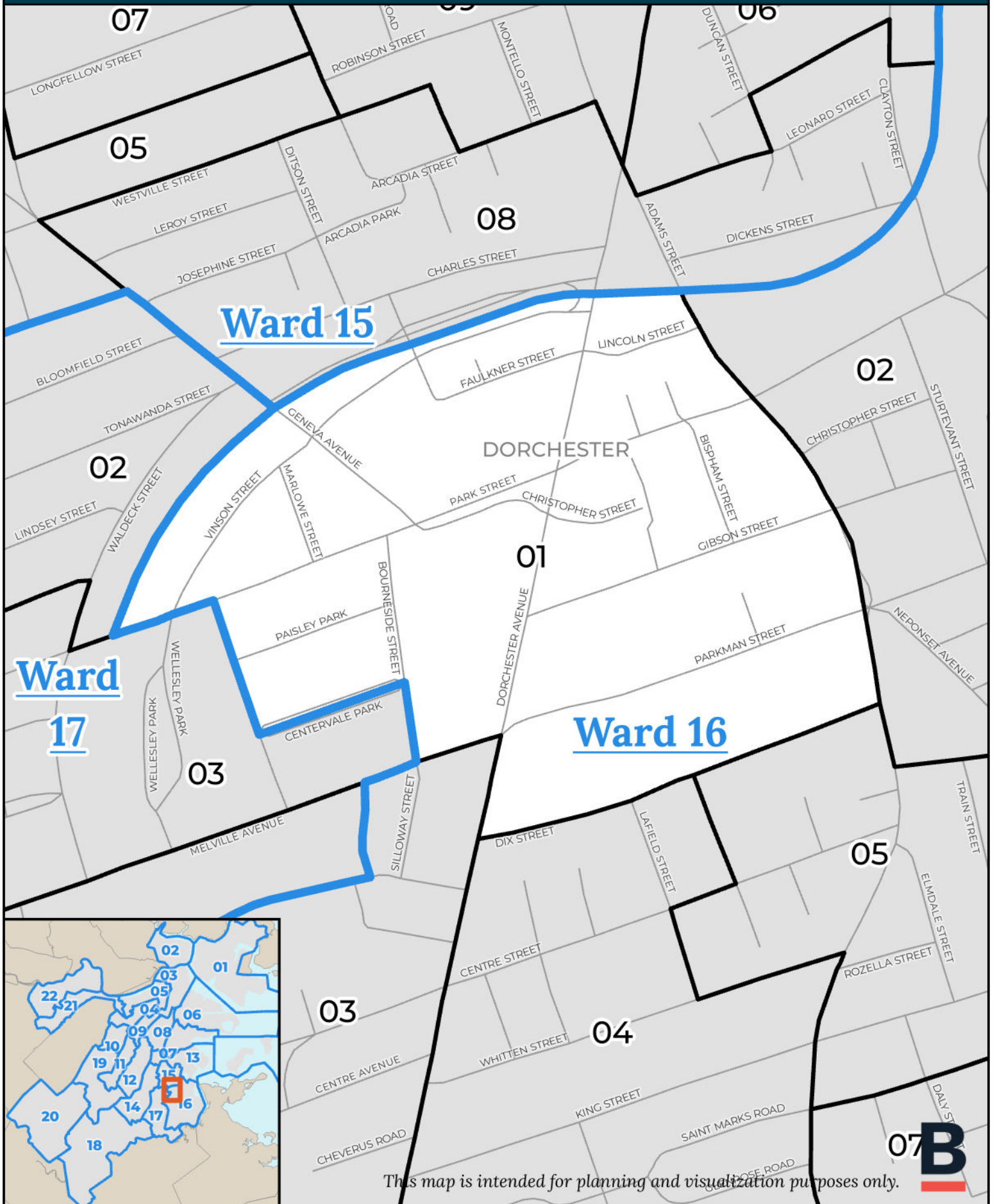
WARD 15 PRECINCT 9



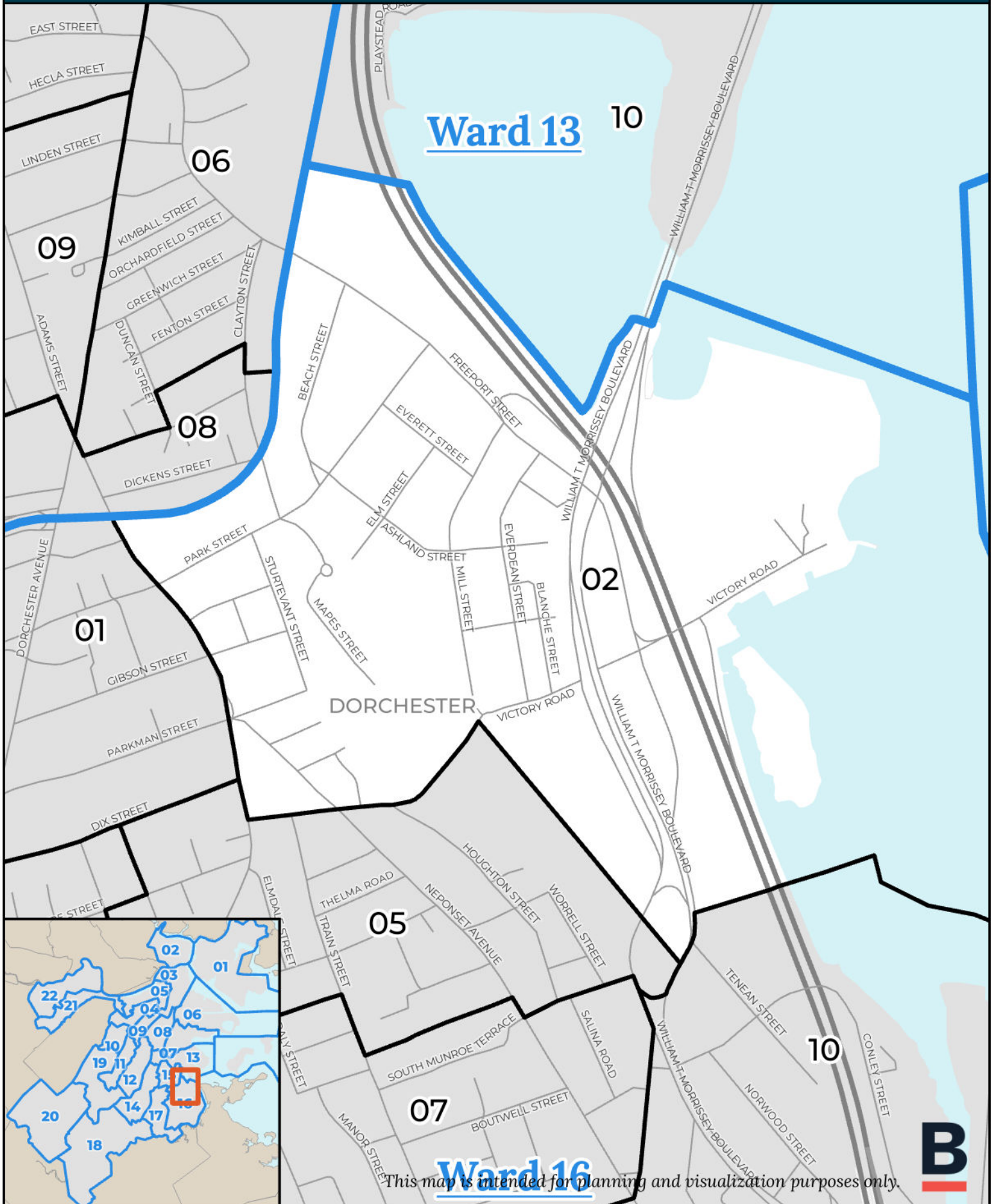
This map is intended for planning and visualization purposes only.

WARD 16

WARD 16 PRECINCT 1



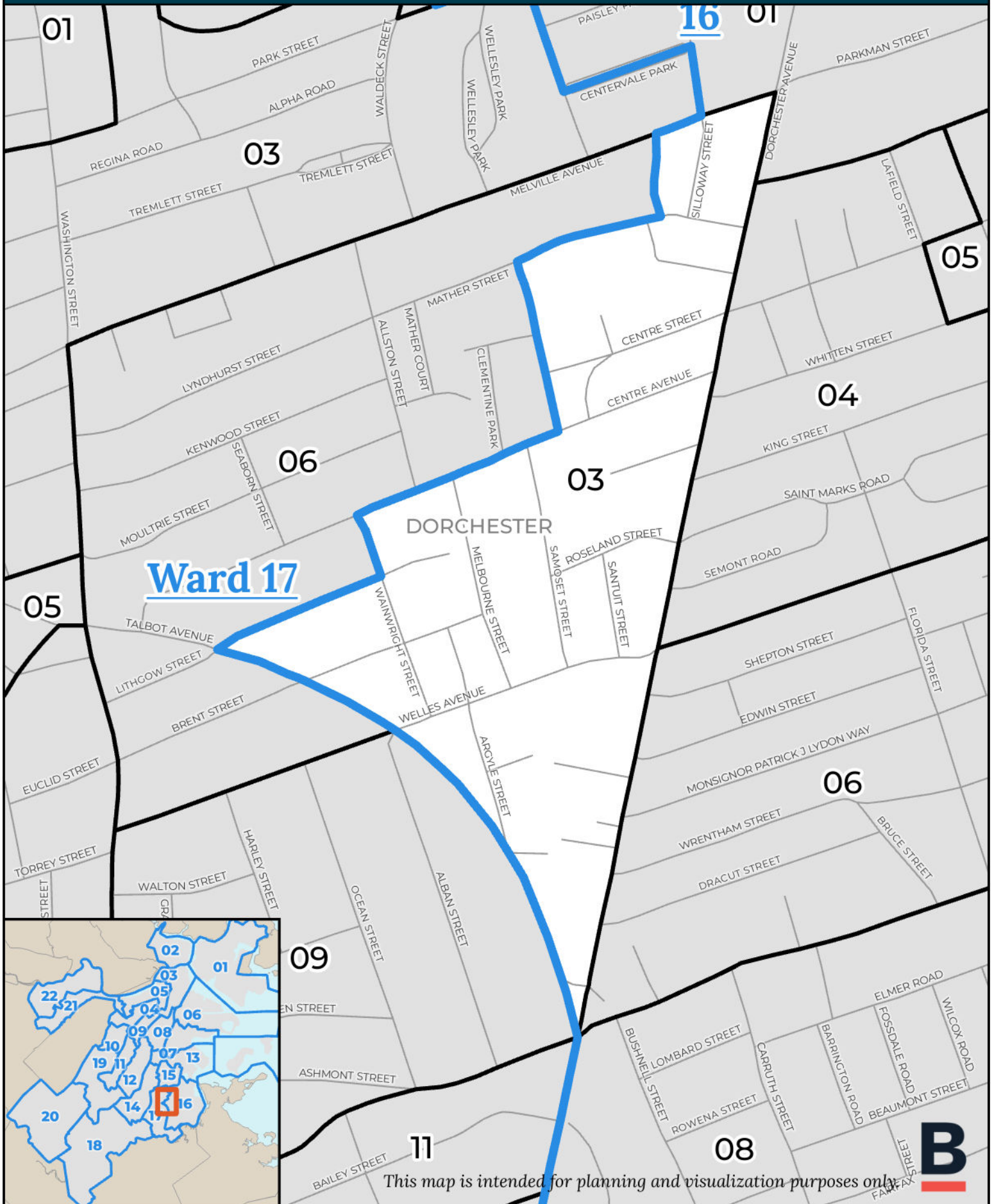
WARD 16 PRECINCT 2



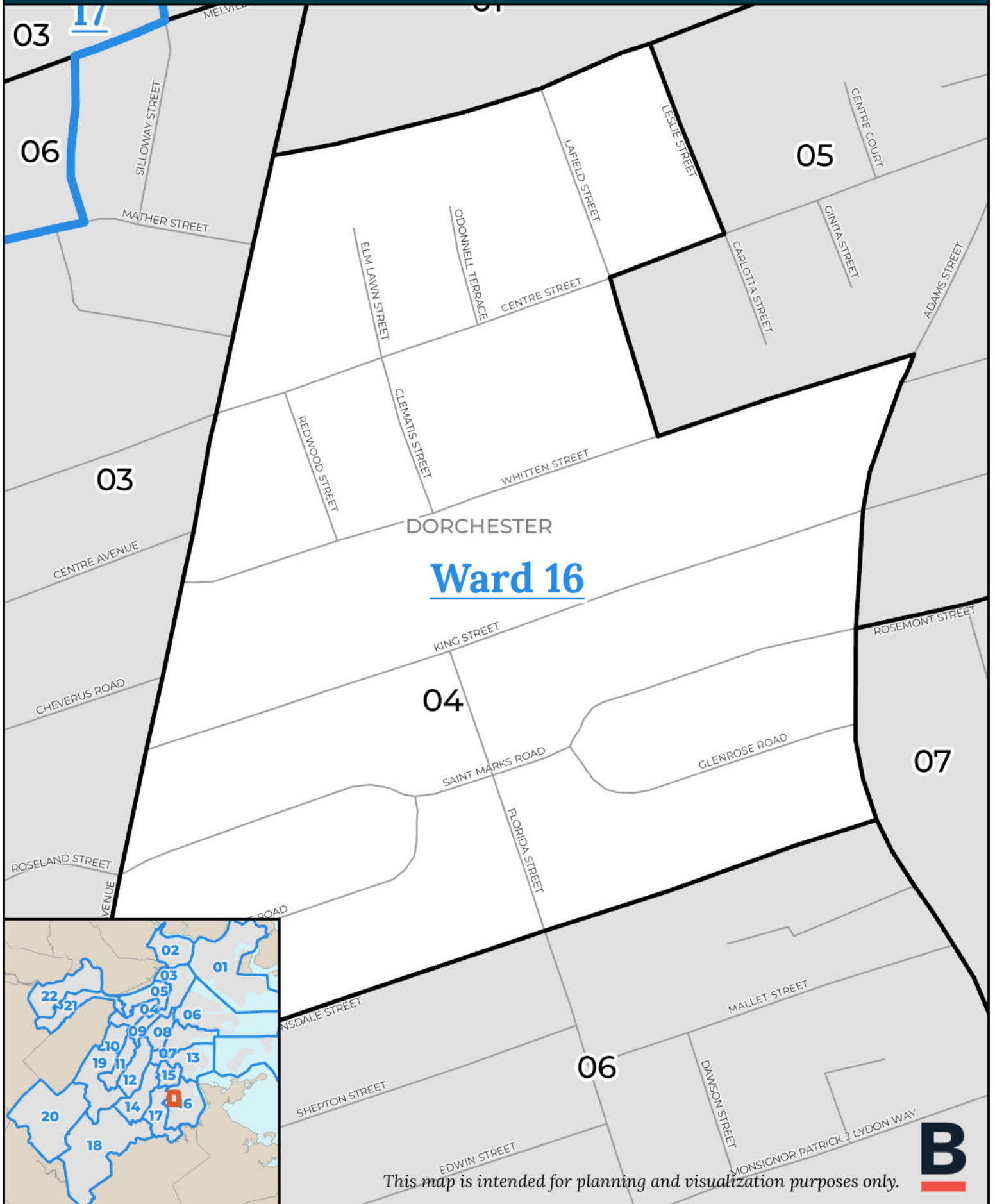
This map is intended for planning and visualization purposes only.



WARD 16 PRECINCT 3



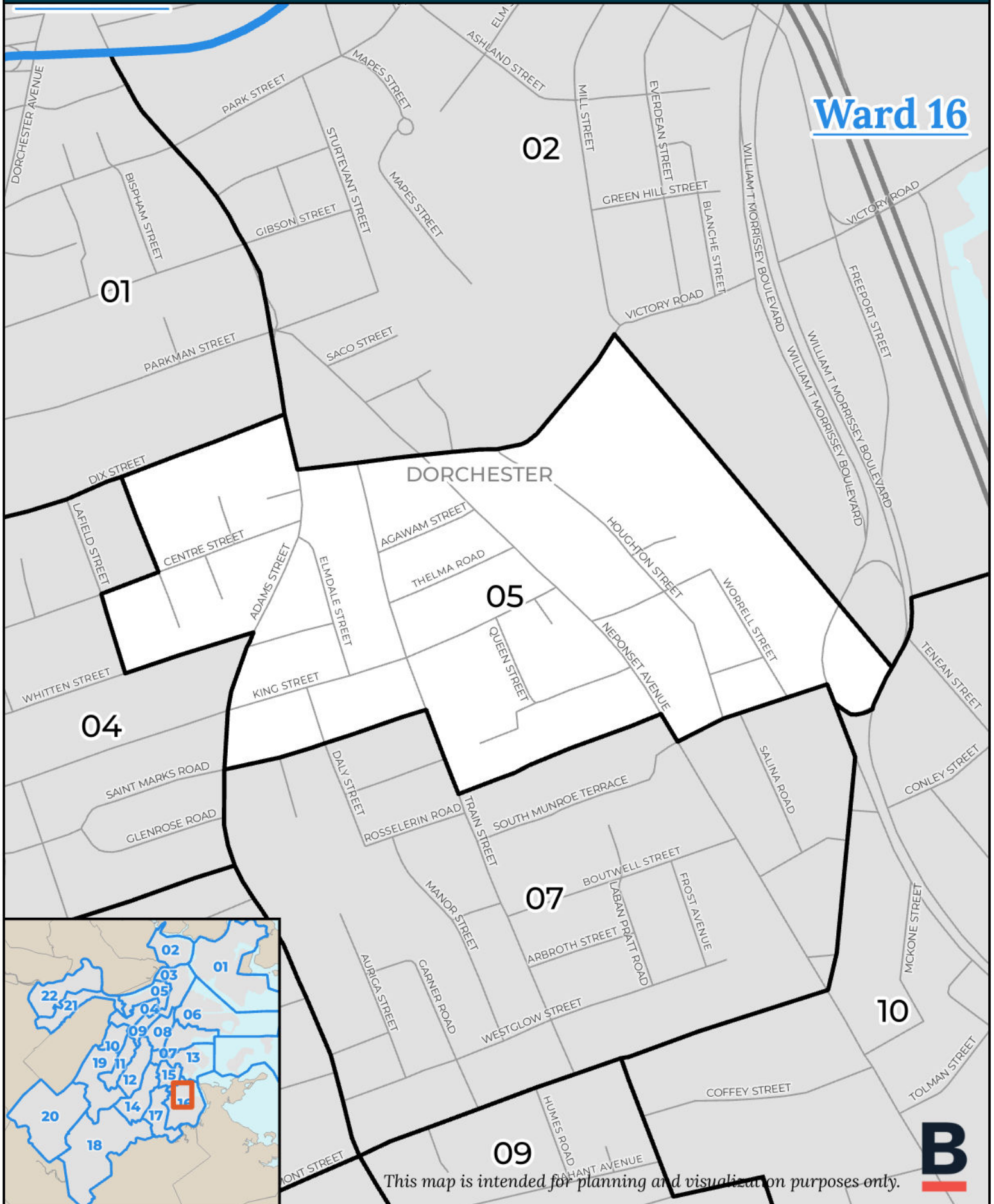
WARD 16 PRECINCT 4



This map is intended for planning and visualization purposes only.



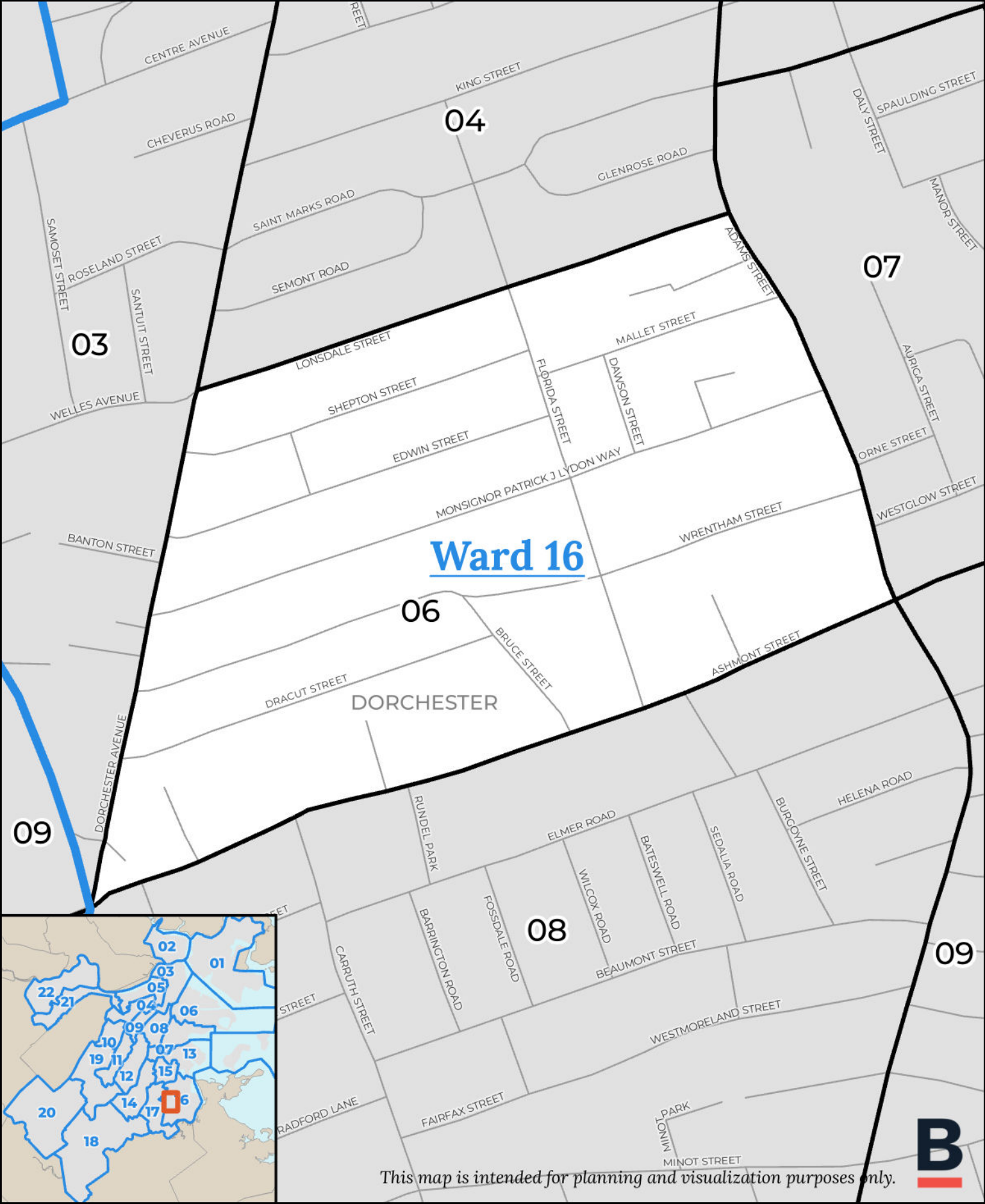
WARD 16 PRECINCT 5



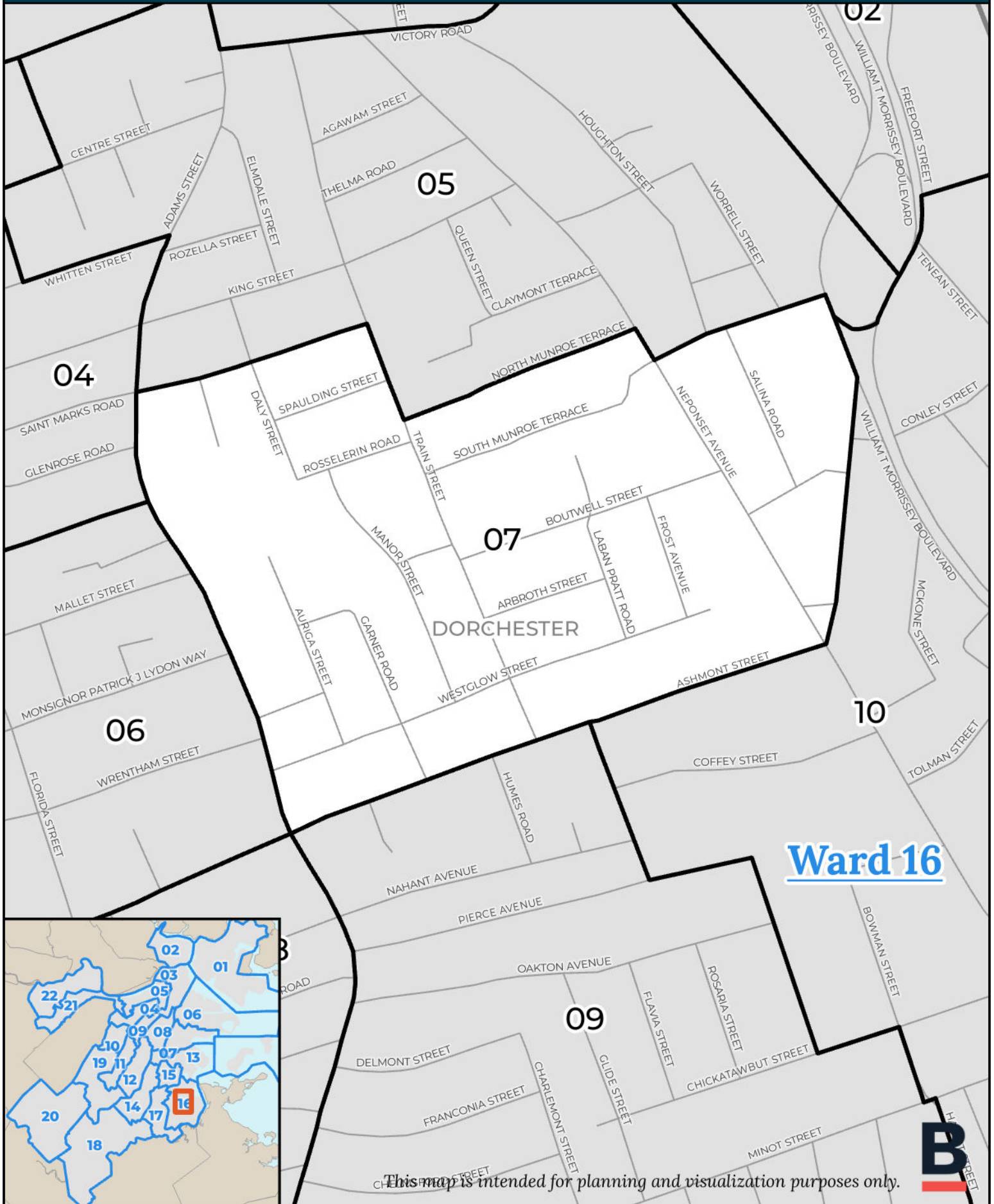
This map is intended for planning and visualization purposes only.



WARD 16 PRECINCT 6

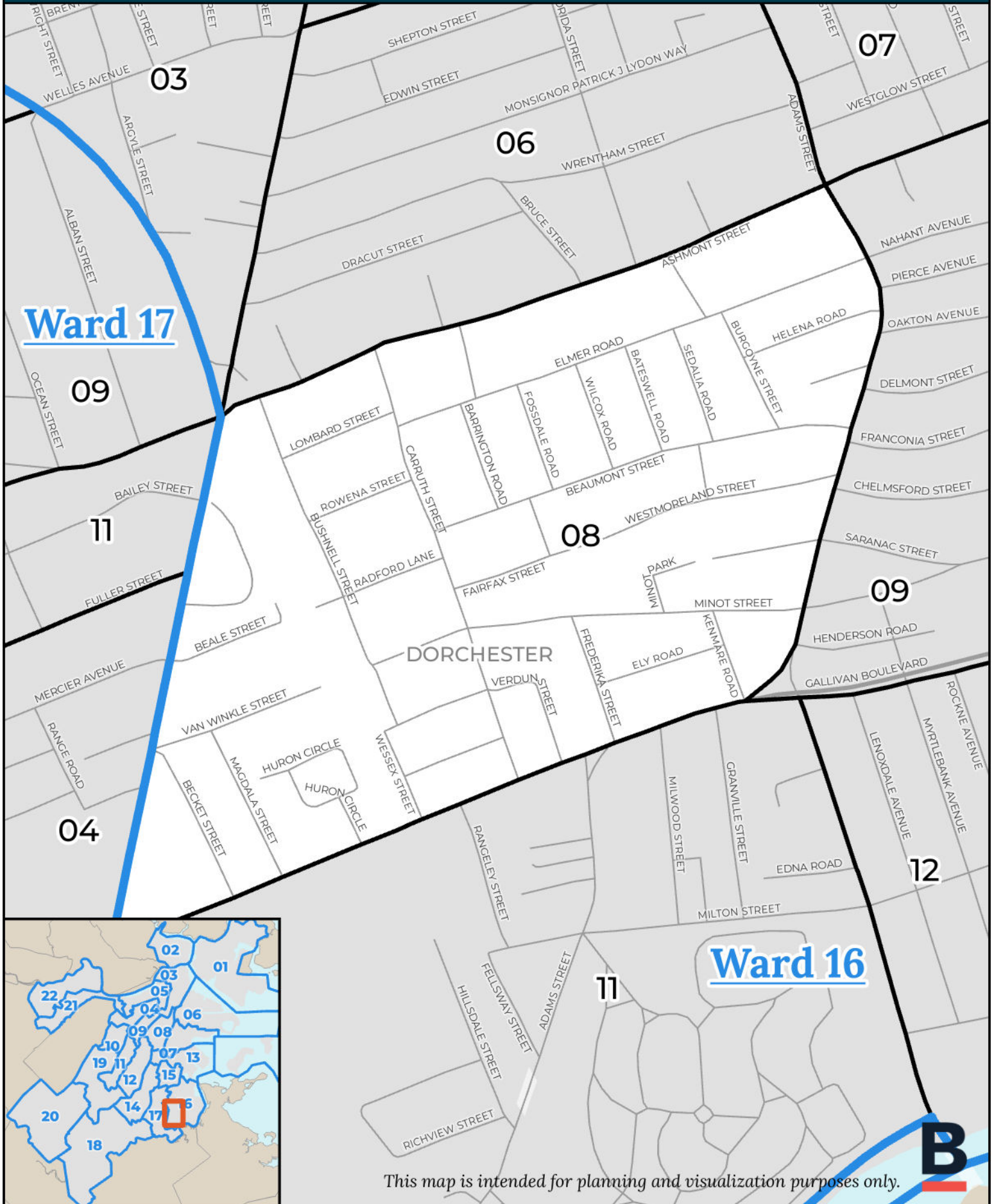


WARD 16 PRECINCT 7



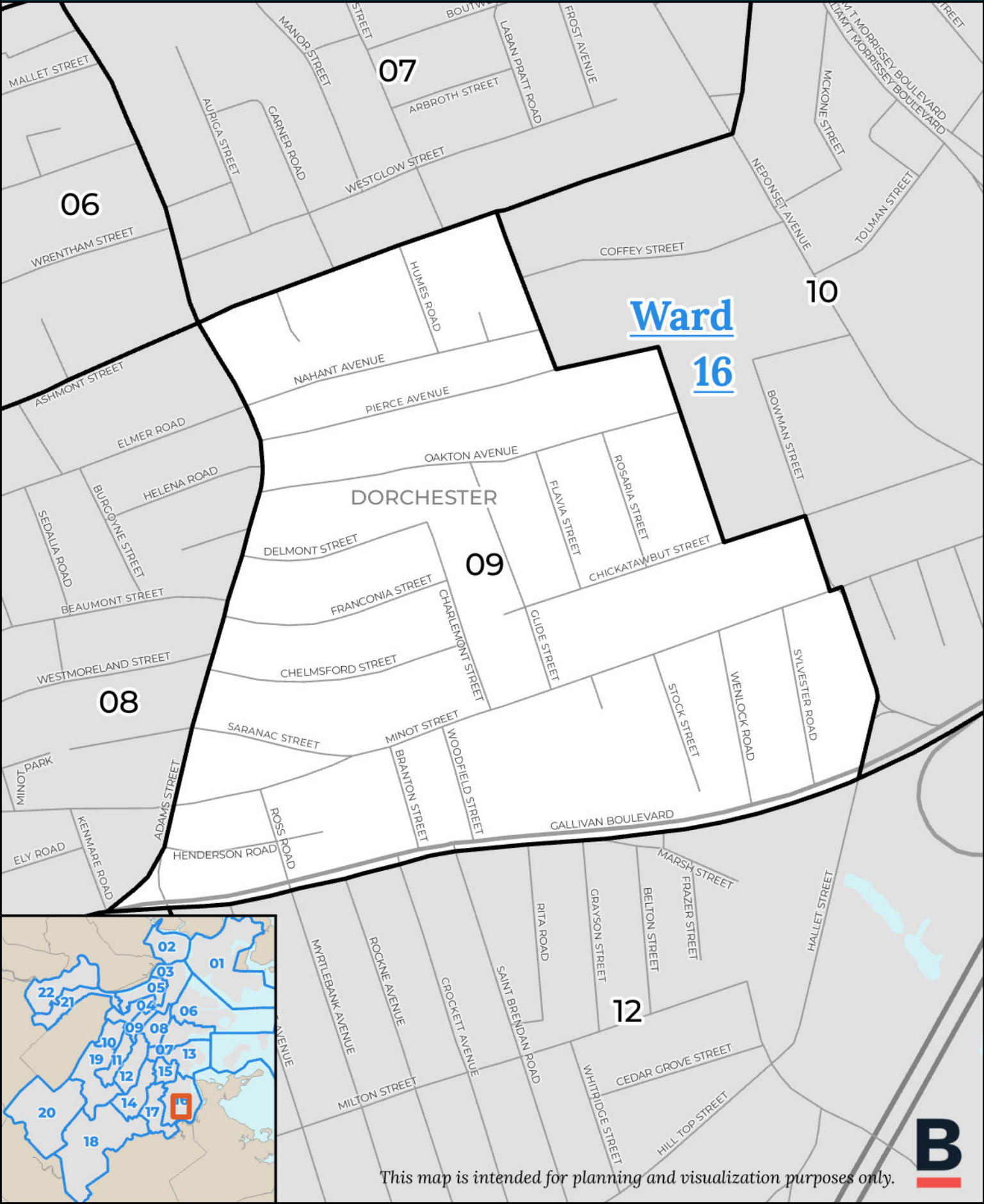
This map is intended for planning and visualization purposes only.

WARD 16 PRECINCT 8



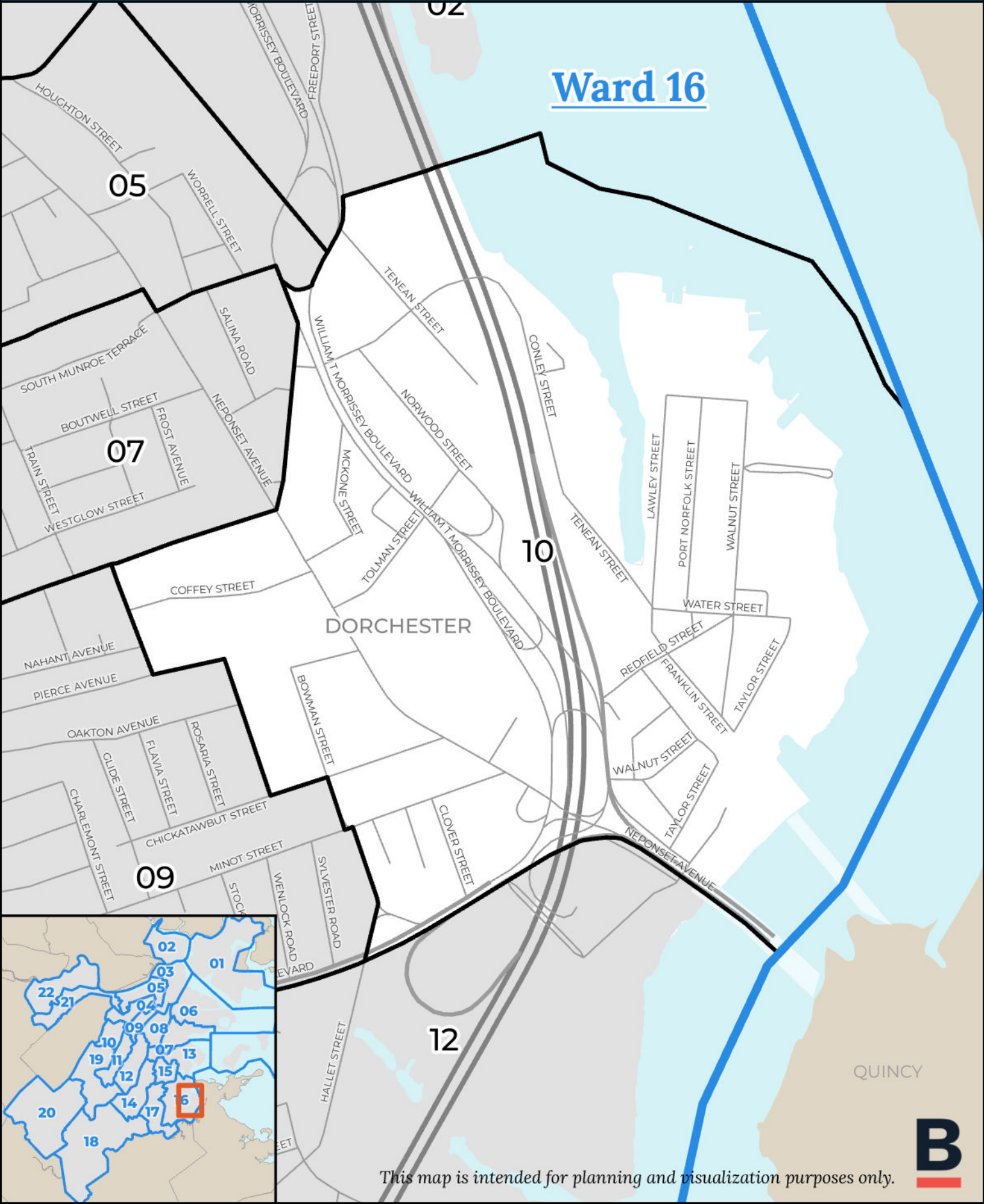
This map is intended for planning and visualization purposes only.

WARD 16 PRECINCT 9

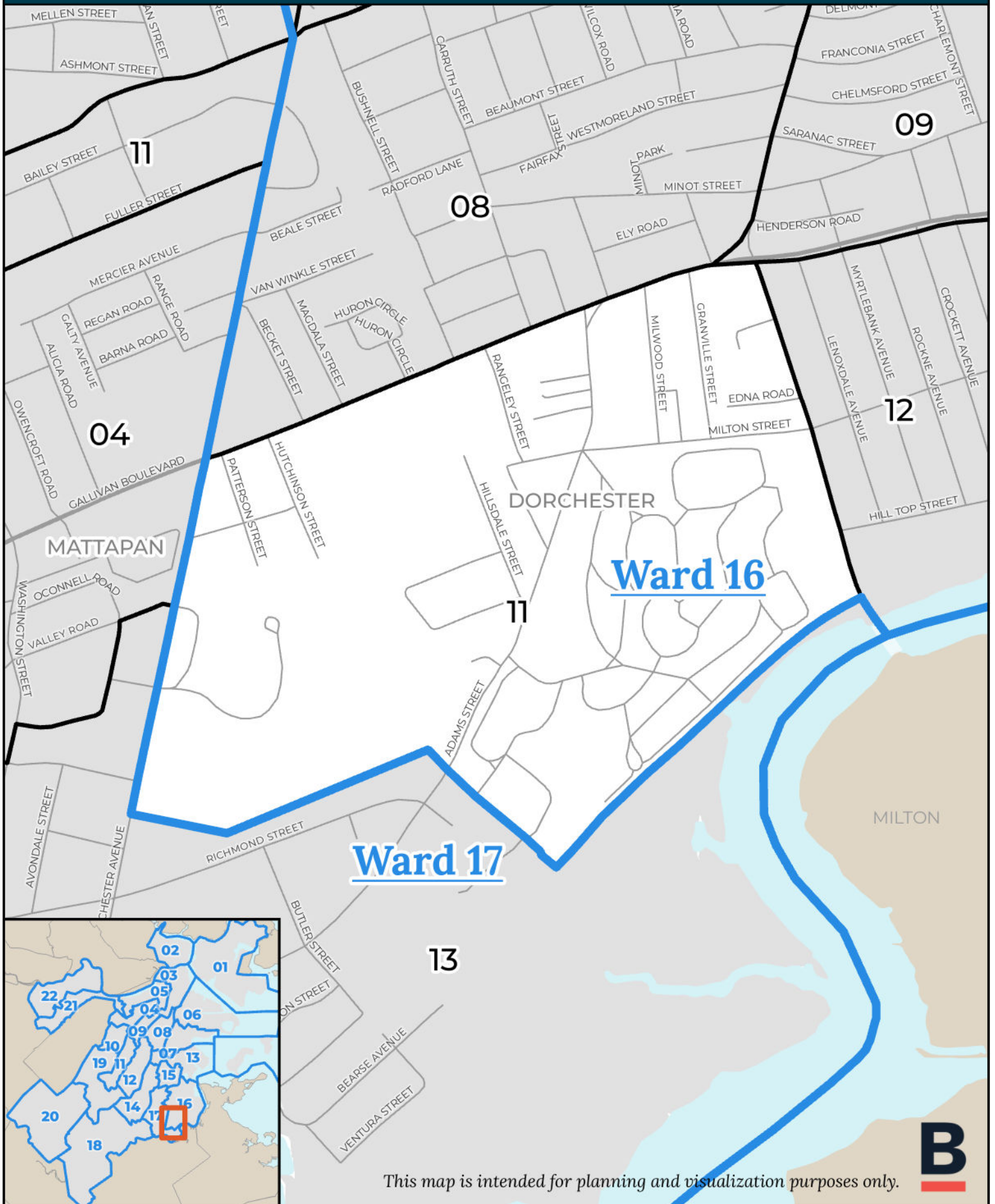


This map is intended for planning and visualization purposes only.

WARD 16 PRECINCT 10



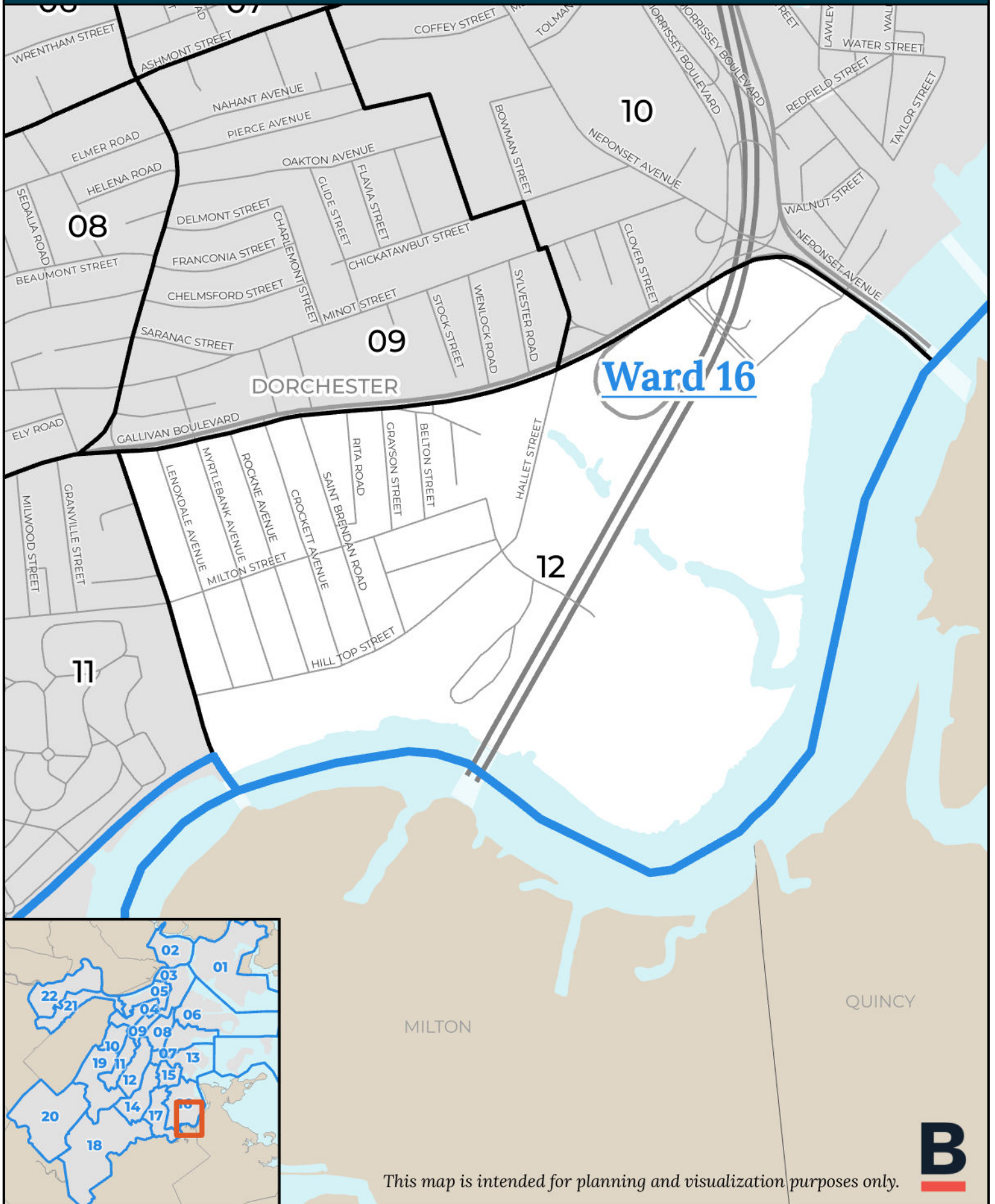
WARD 16 PRECINCT 11



This map is intended for planning and visualization purposes only.

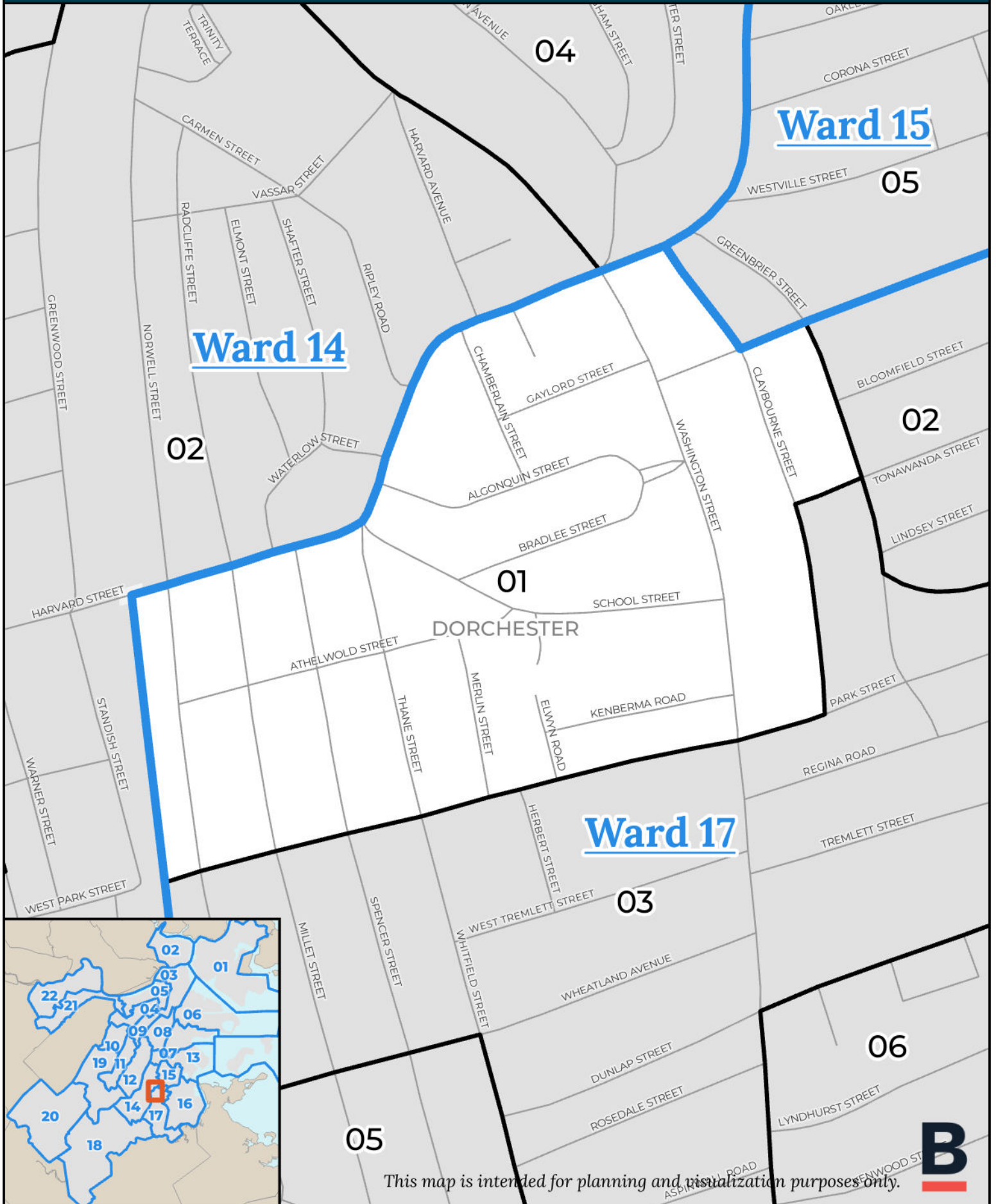


WARD 16 PRECINCT 12

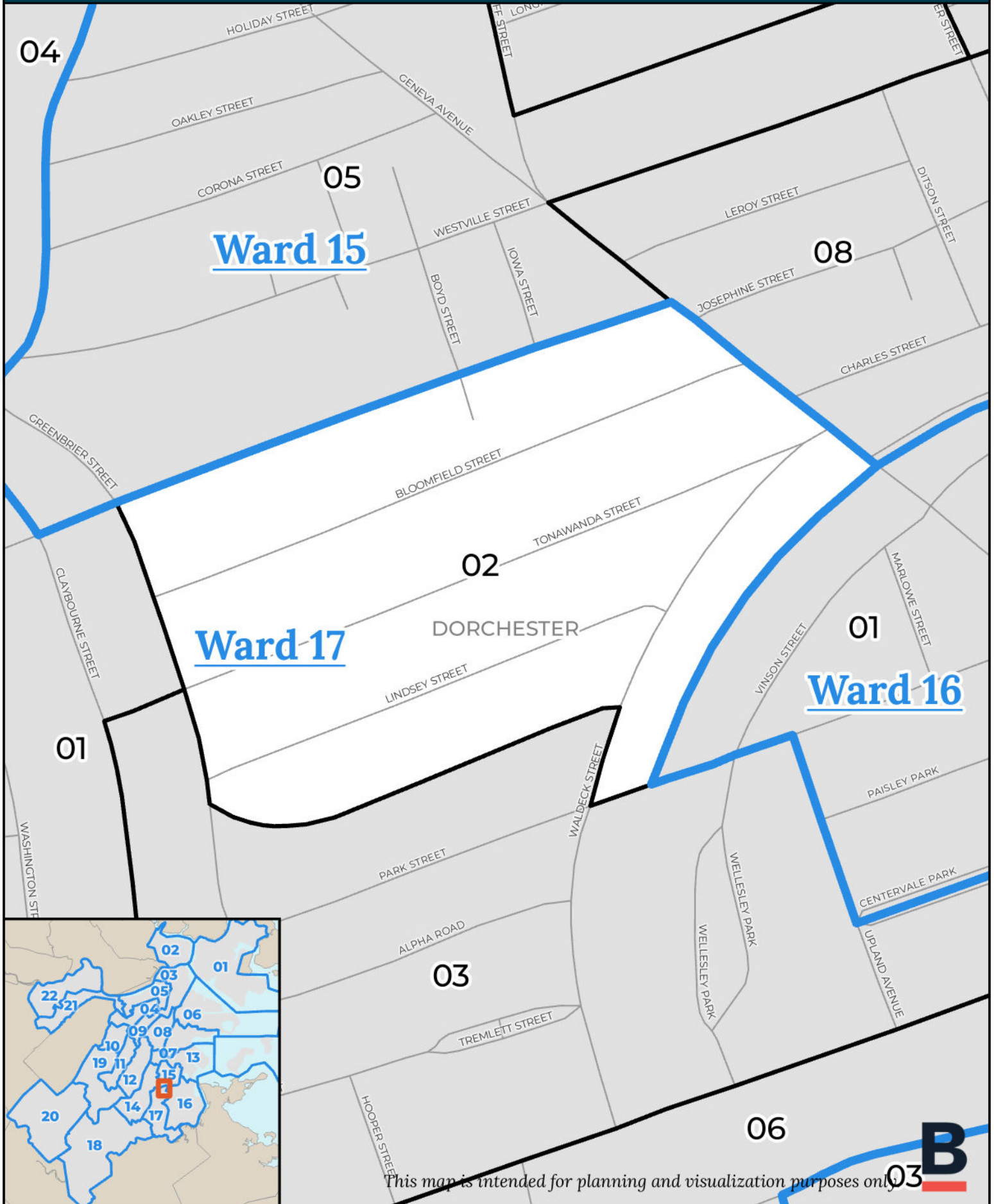


WARD 17

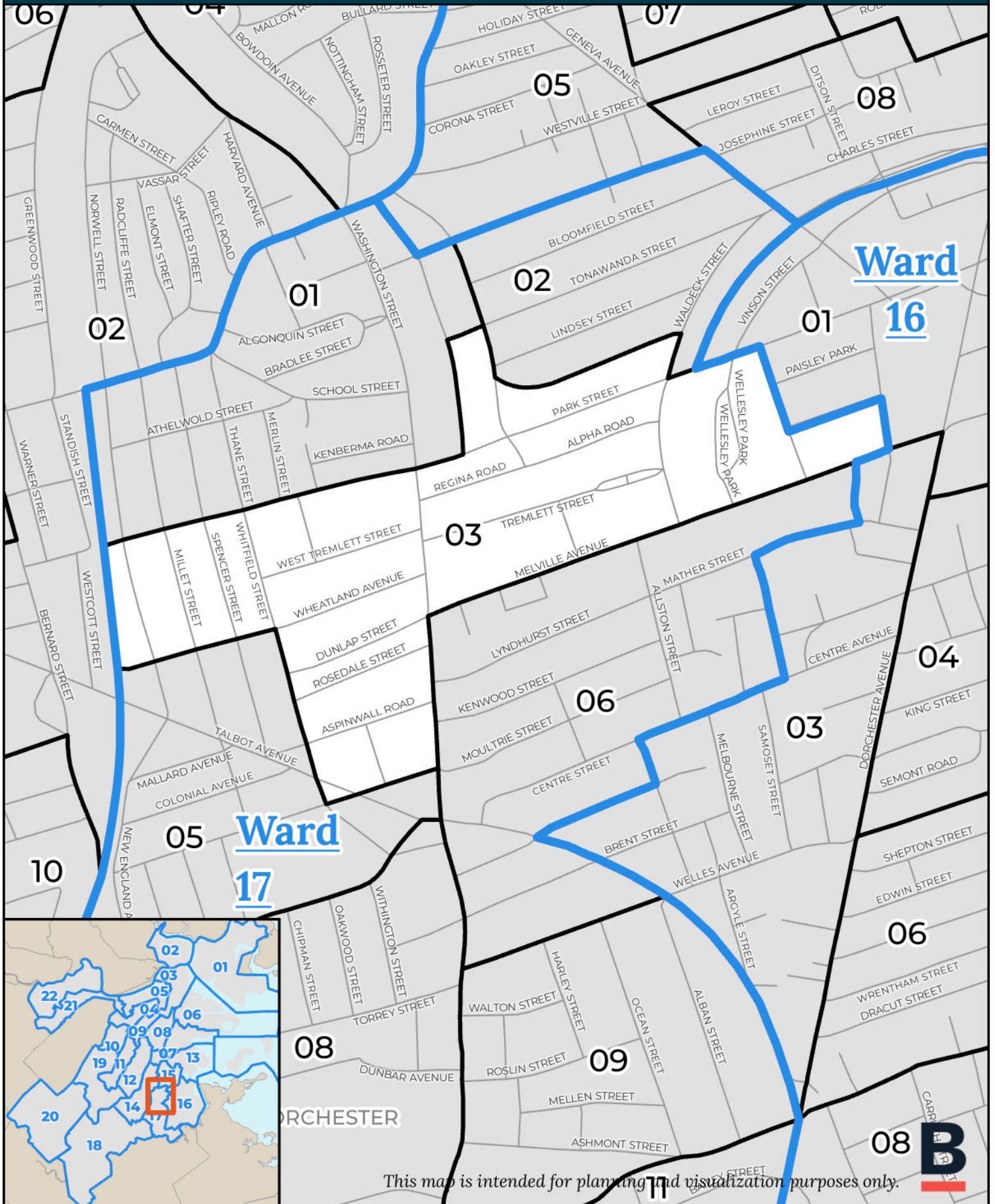
WARD 17 PRECINCT 1



WARD 17 PRECINCT 2



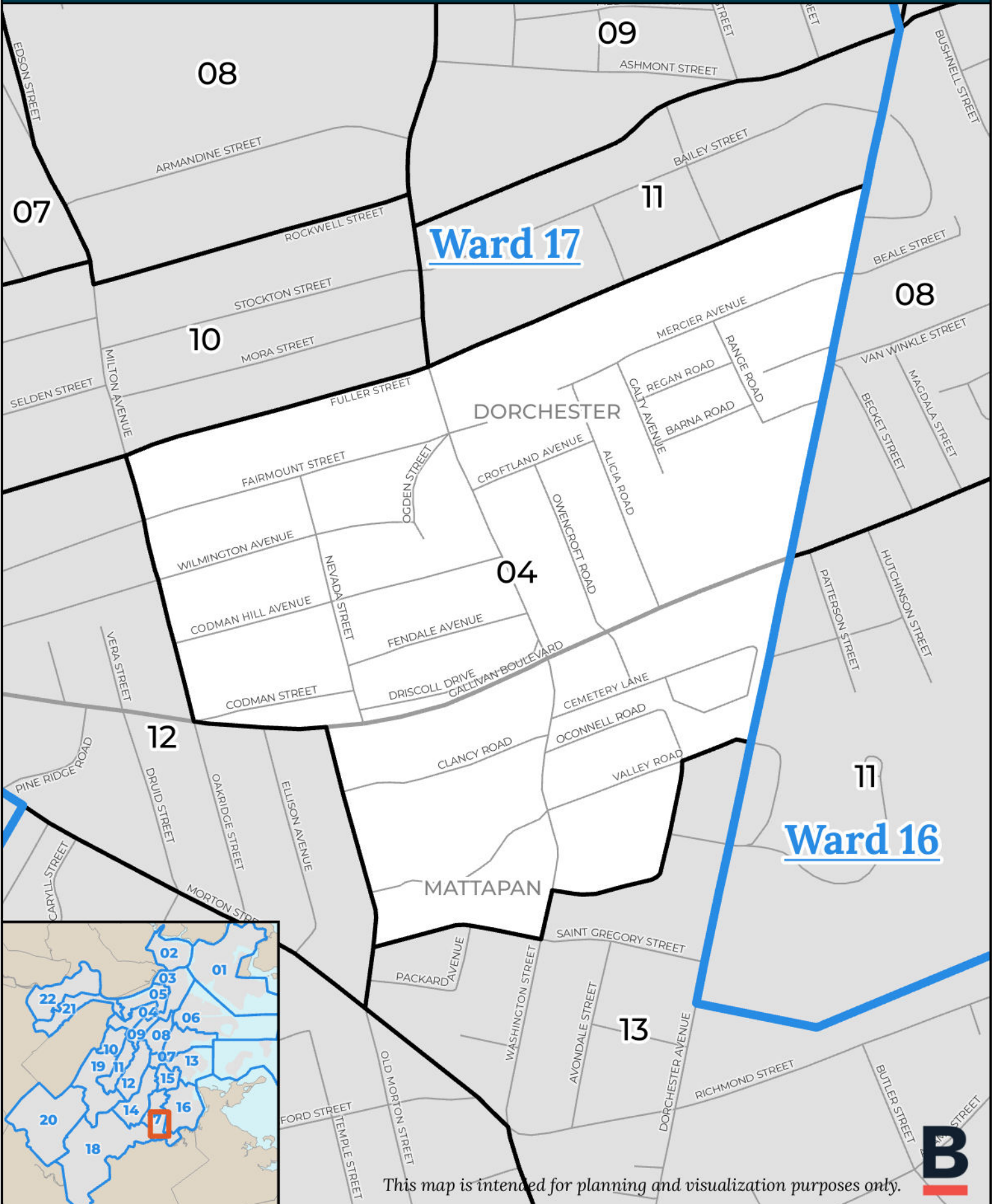
WARD 17 PRECINCT 3



This map is intended for planning and visualization purposes only.

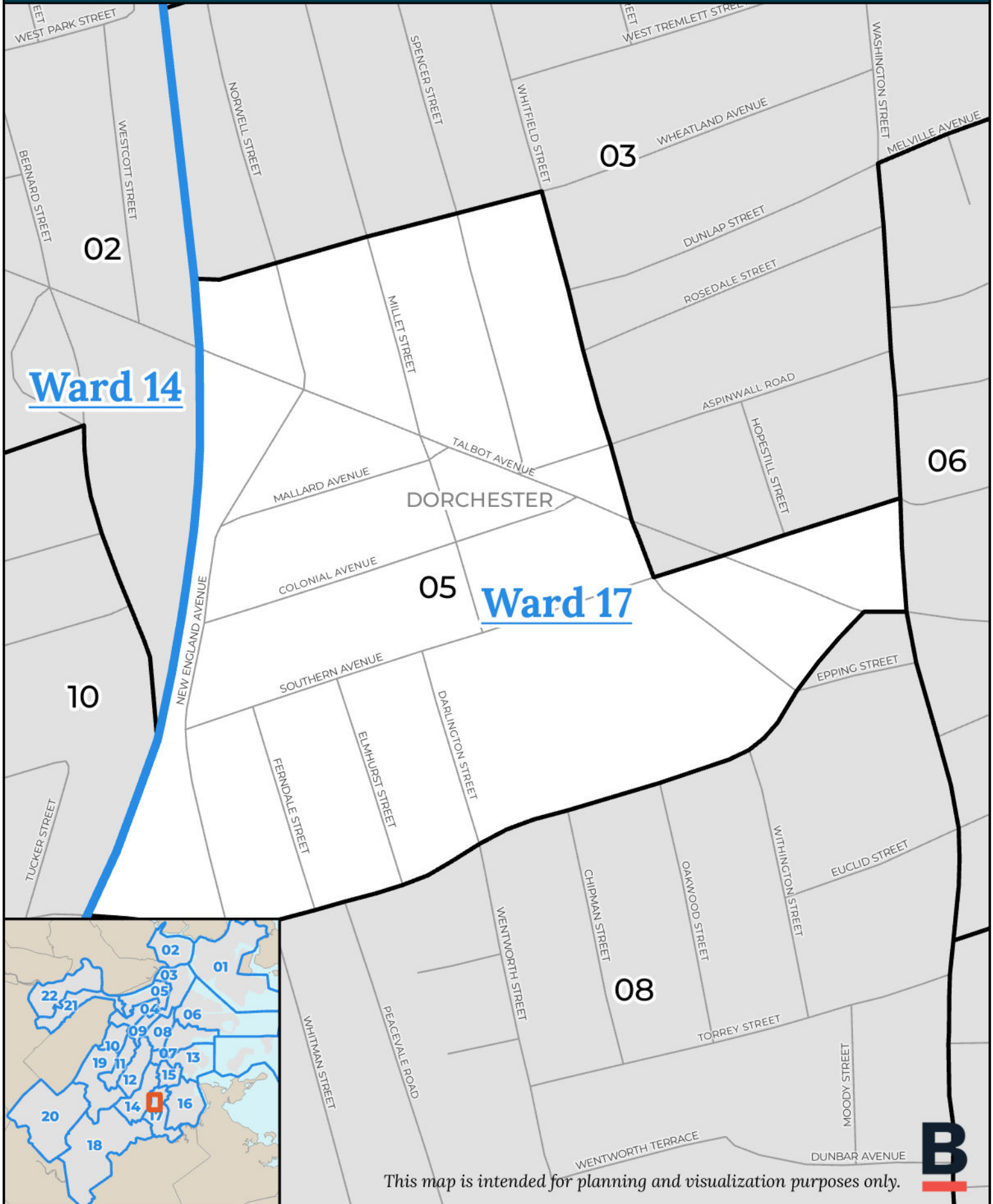


WARD 17 PRECINCT 4



This map is intended for planning and visualization purposes only.

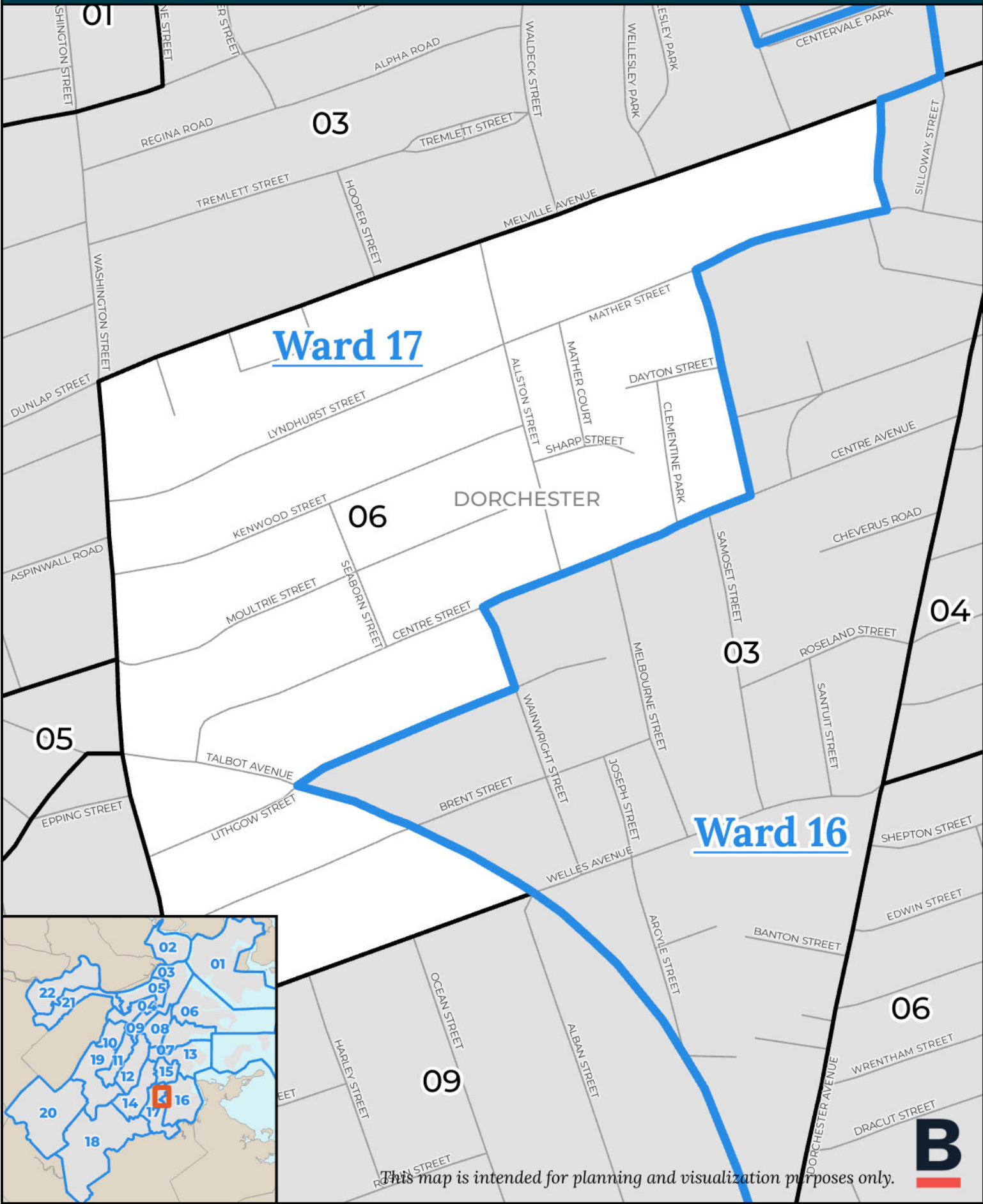
WARD 17 PRECINCT 5



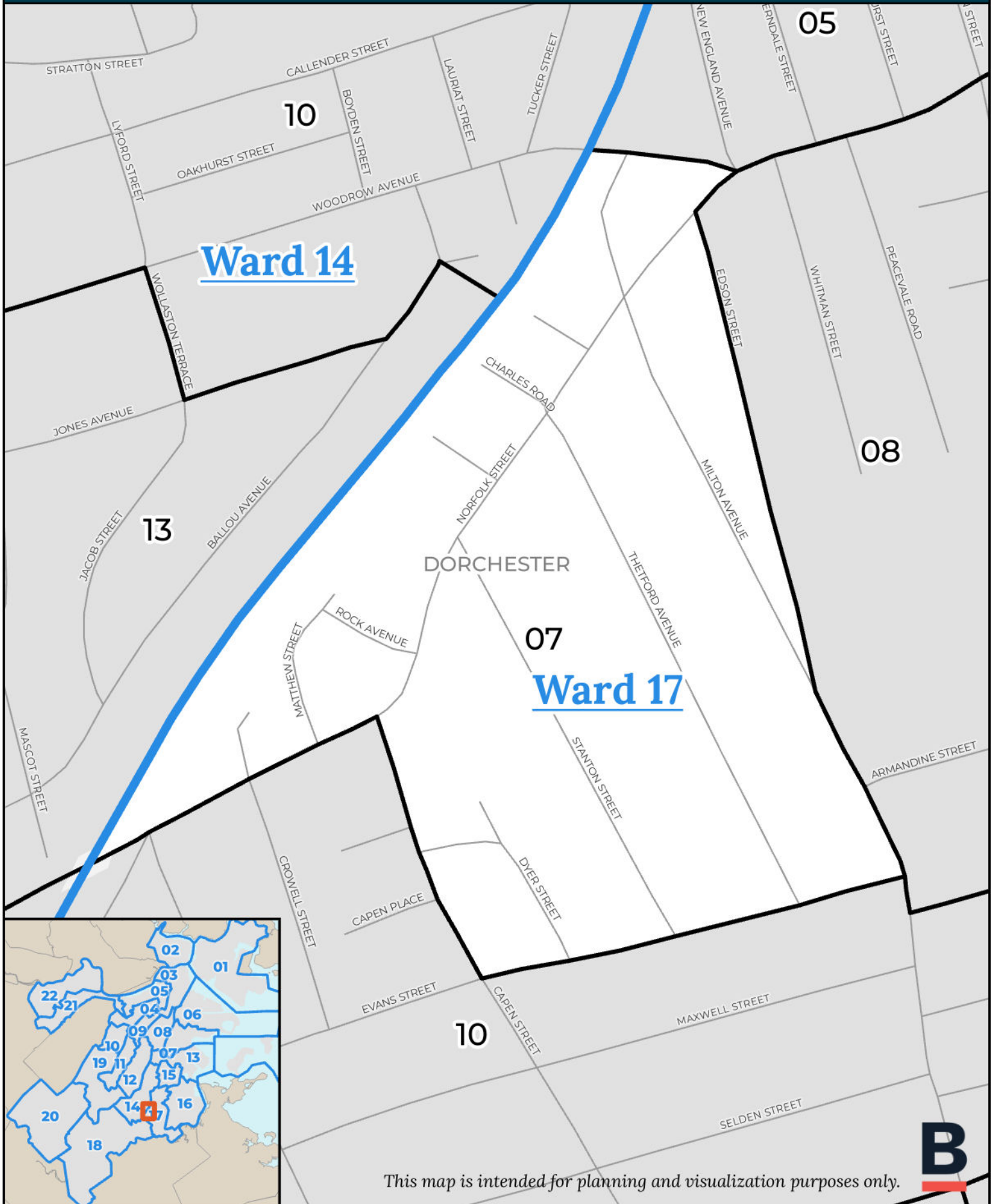
This map is intended for planning and visualization purposes only.



WARD 17 PRECINCT 6



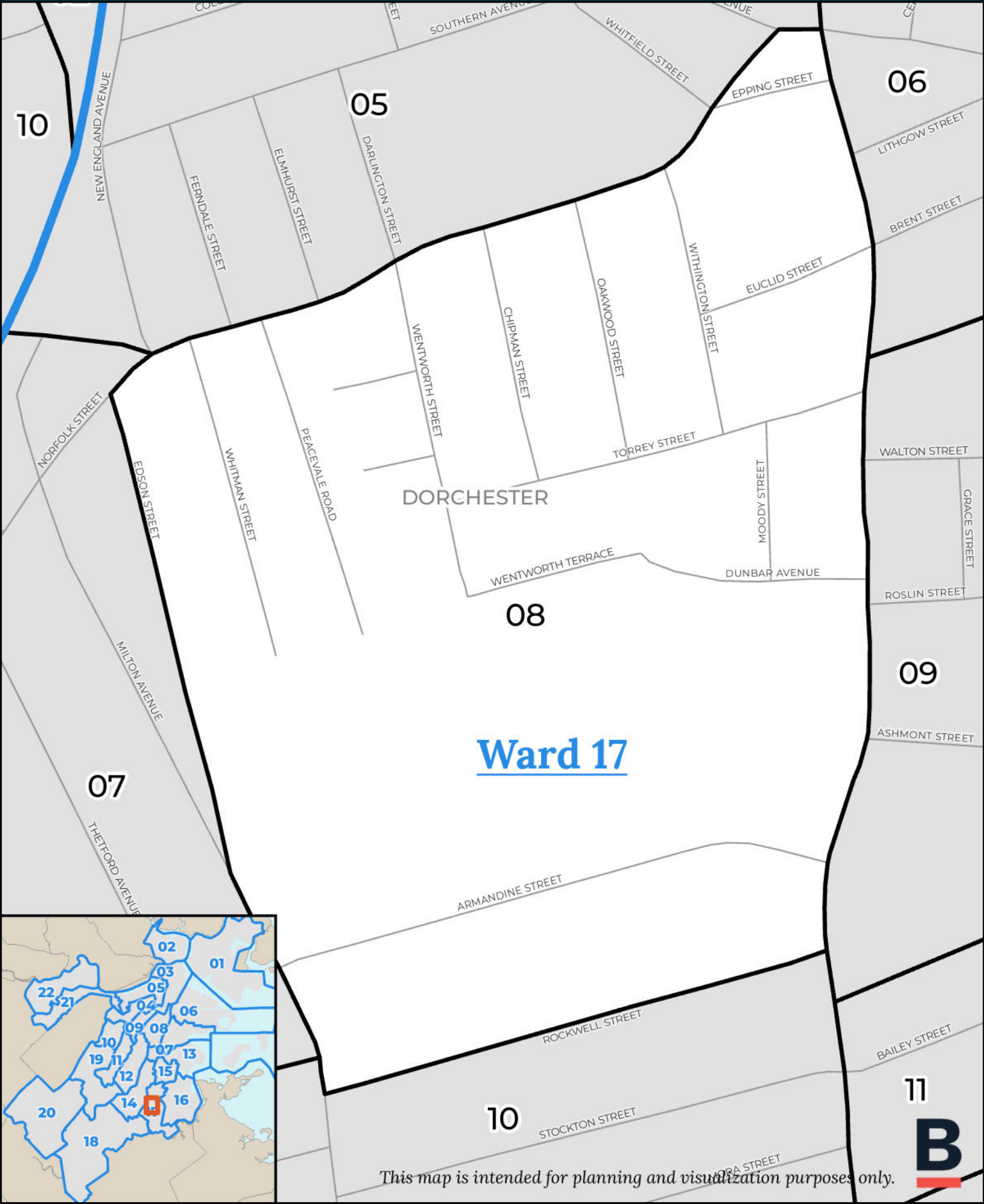
WARD 17 PRECINCT 7



This map is intended for planning and visualization purposes only.

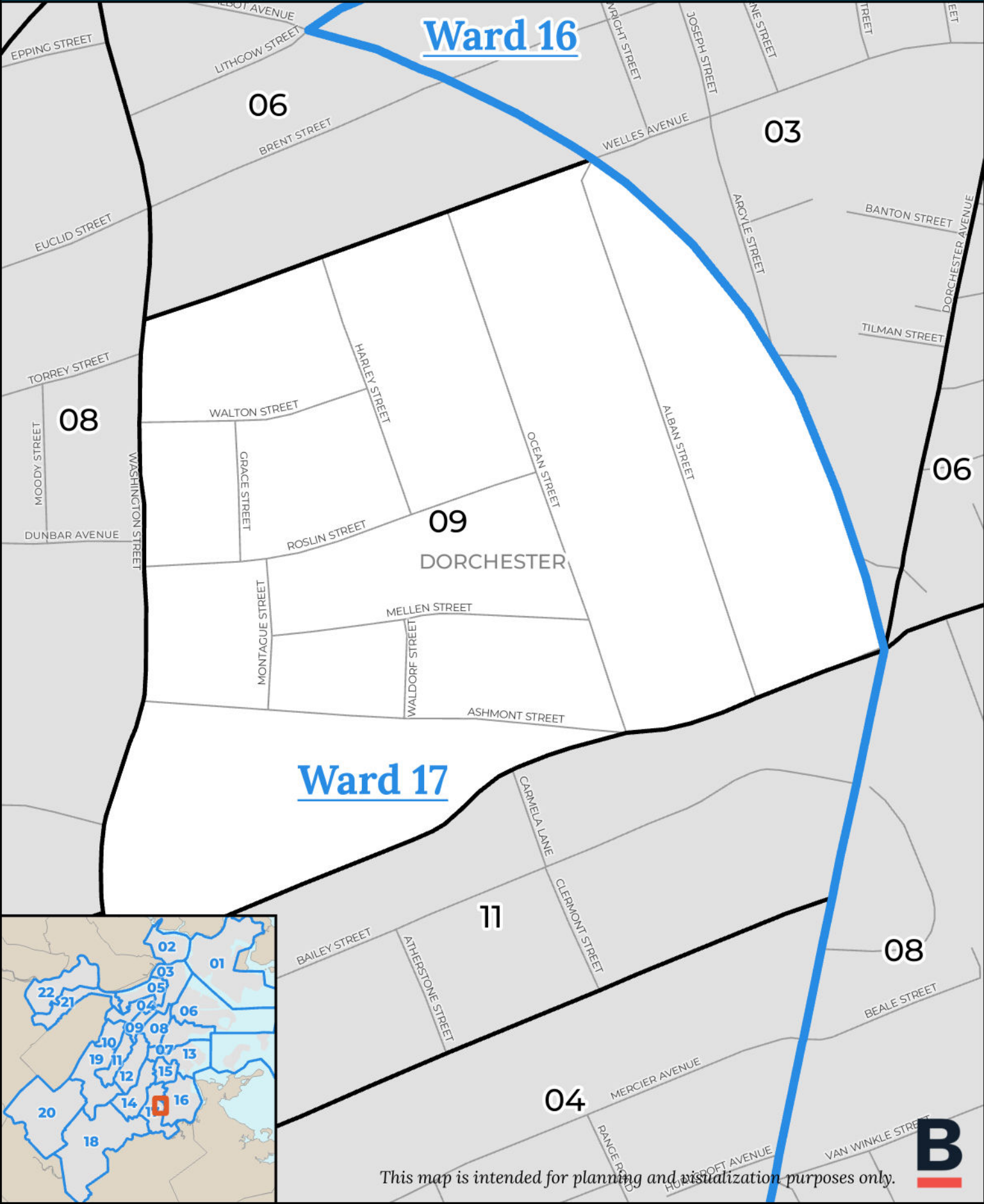


WARD 17 PRECINCT 8

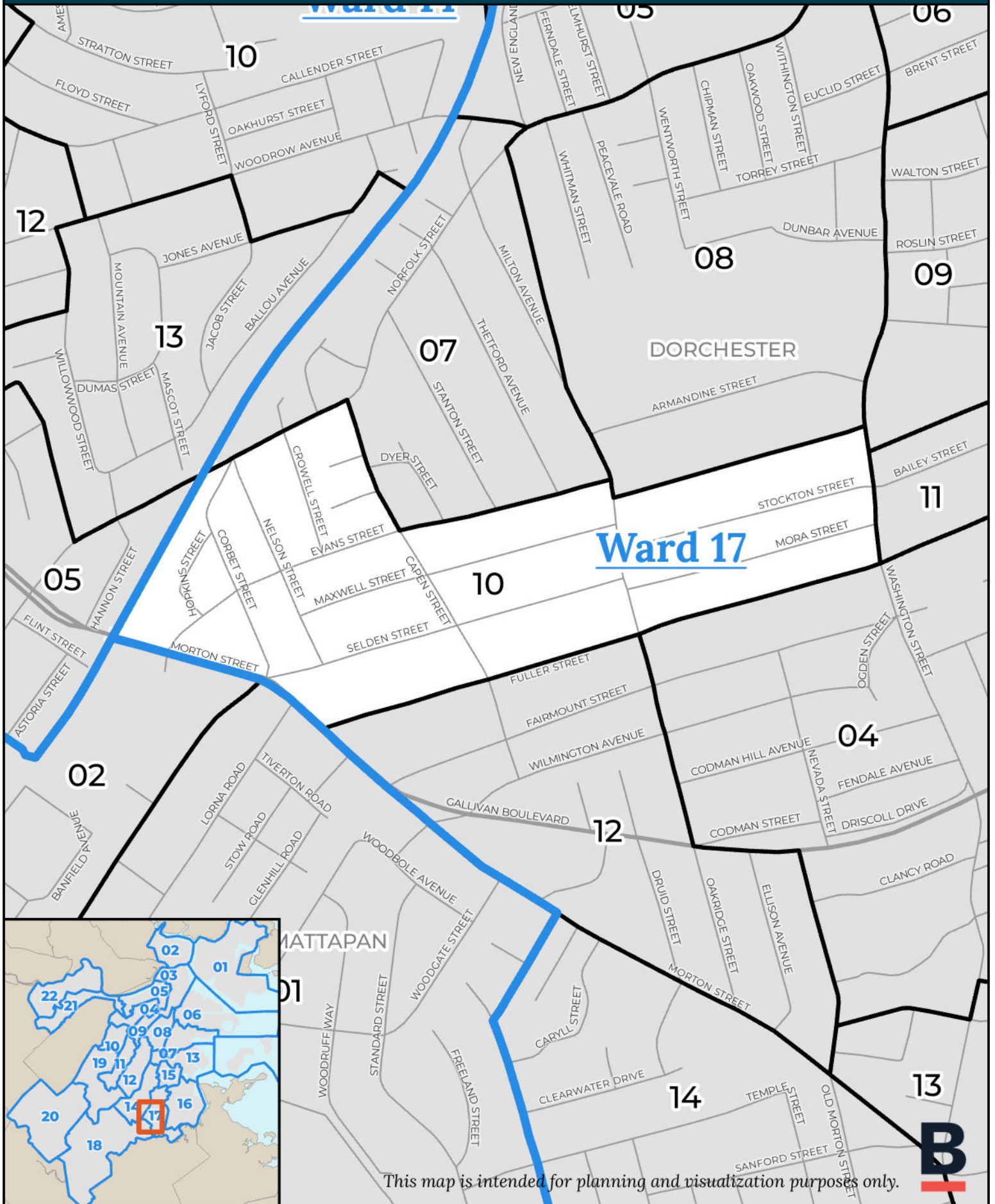


This map is intended for planning and visualization purposes only.

WARD 17 PRECINCT 9

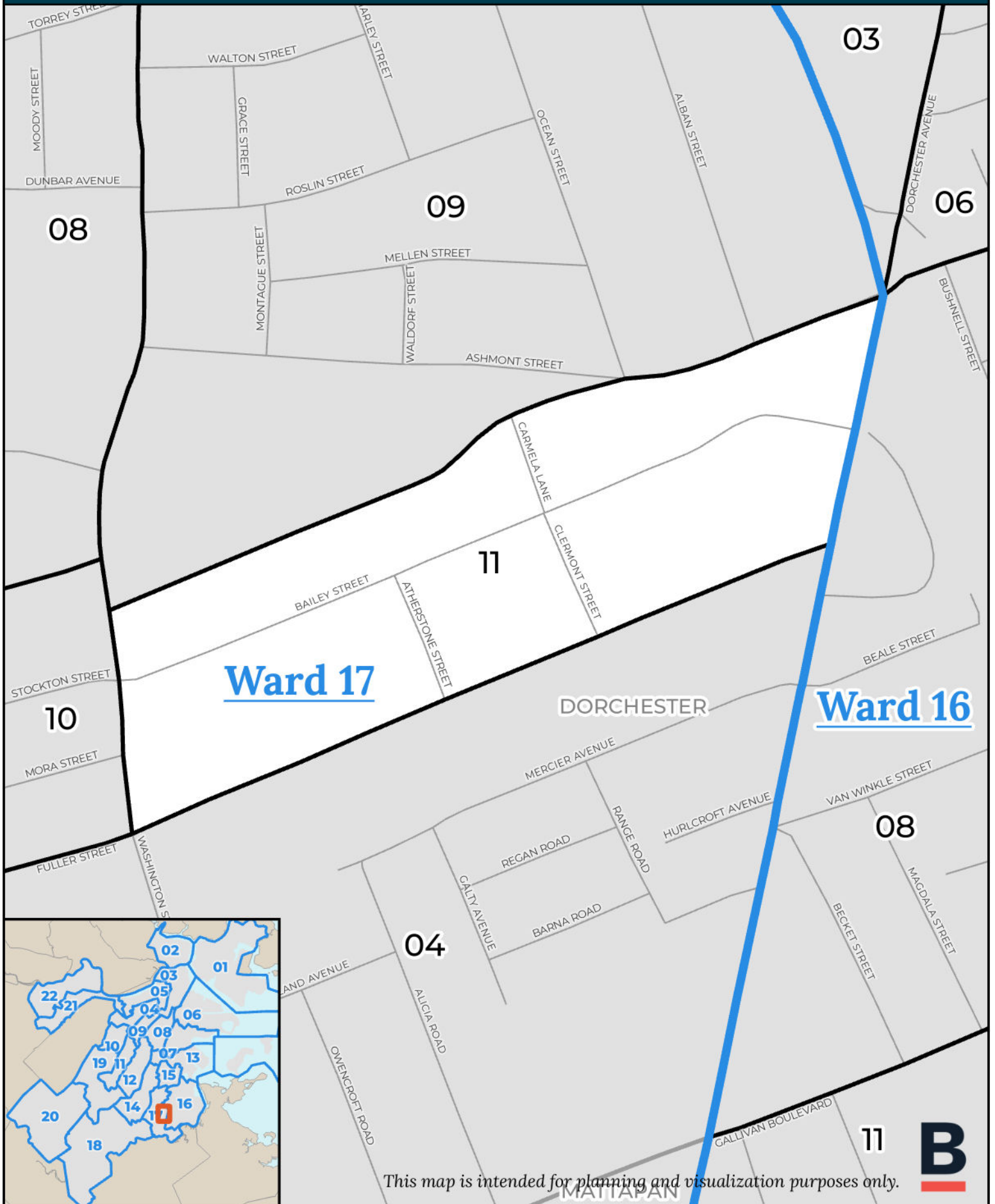


WARD 17 PRECINCT 10

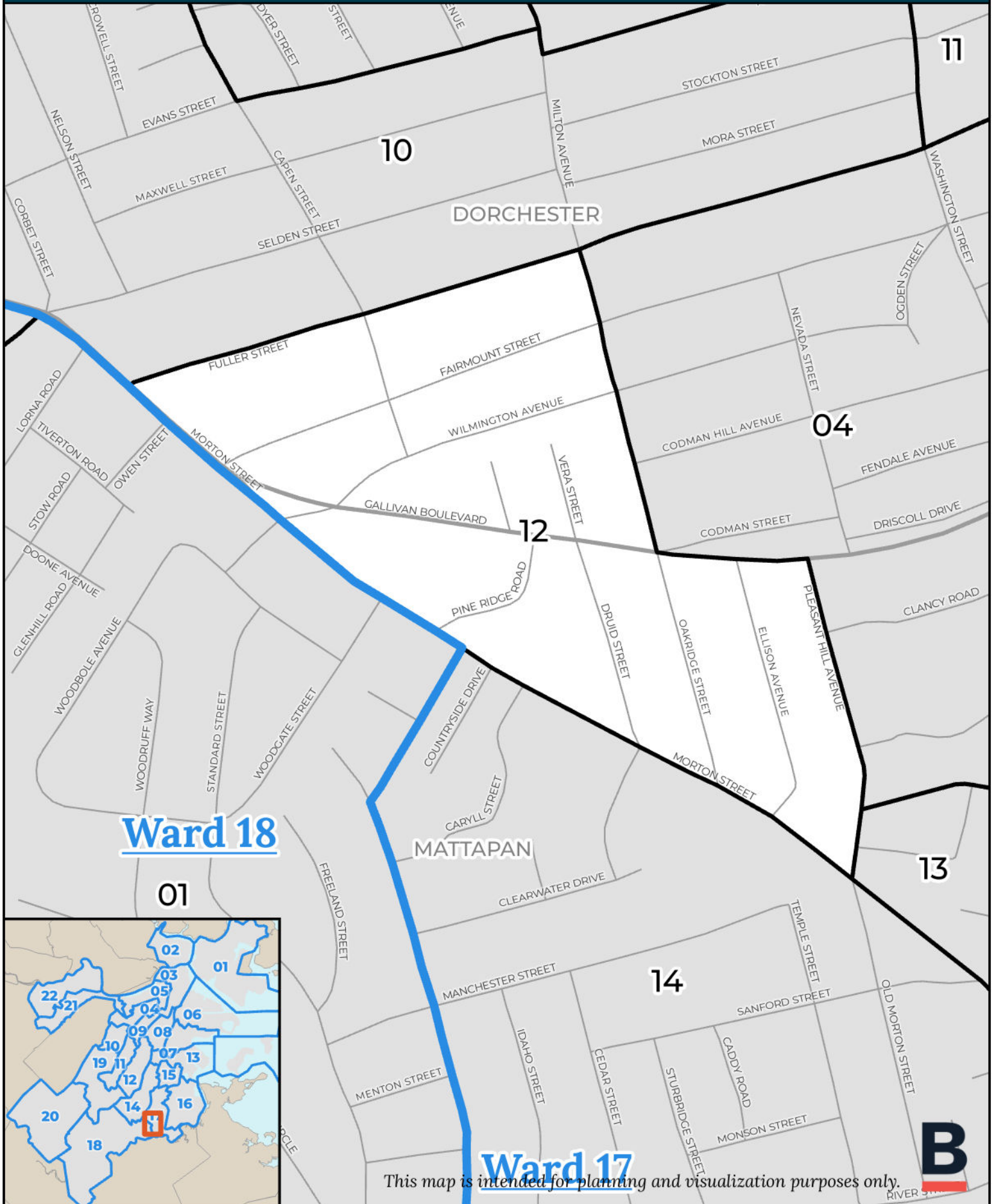


This map is intended for planning and visualization purposes only.

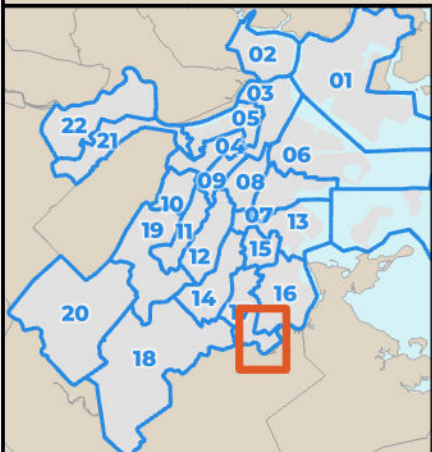
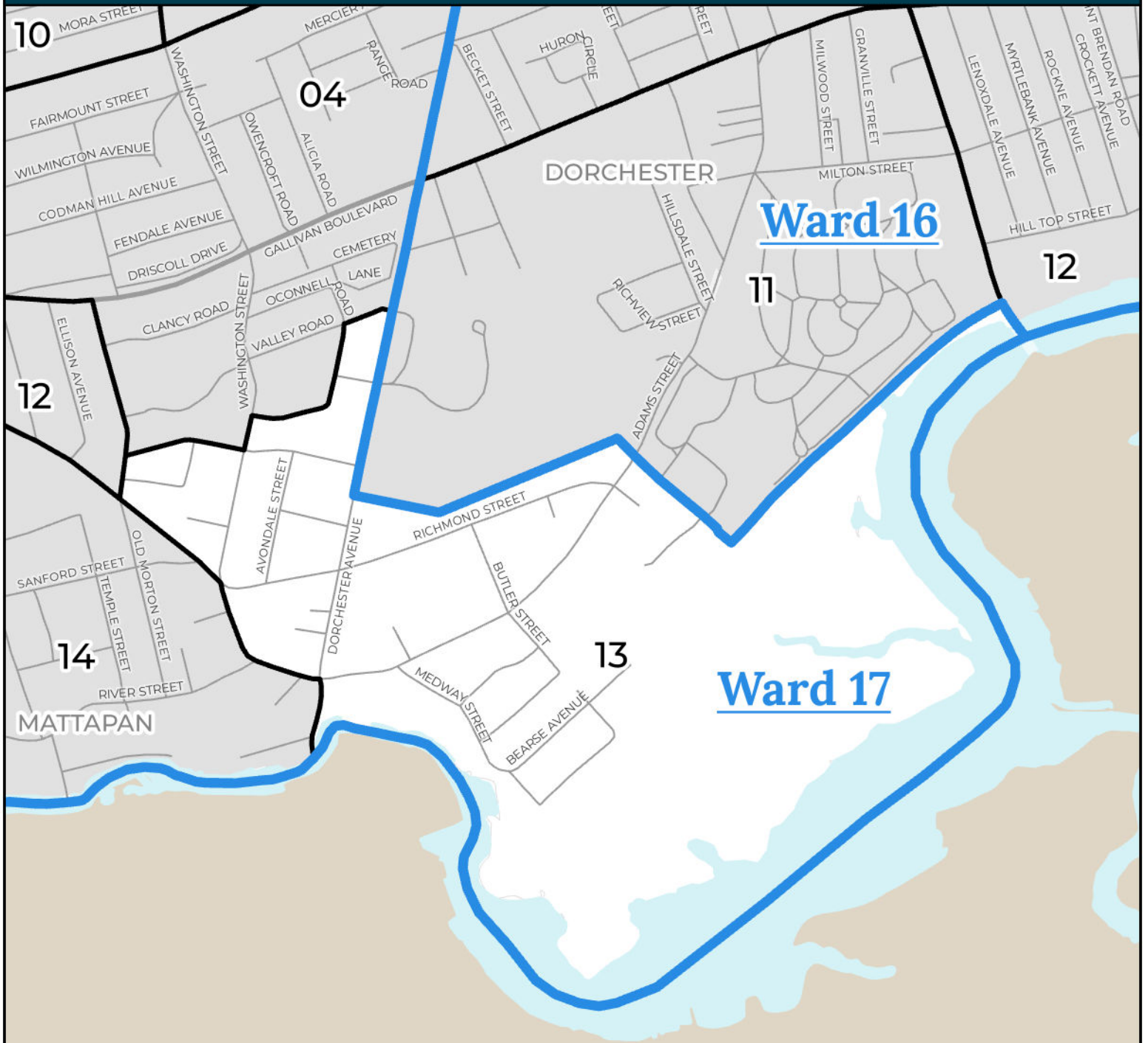
WARD 17 PRECINCT 11



WARD 17 PRECINCT 12



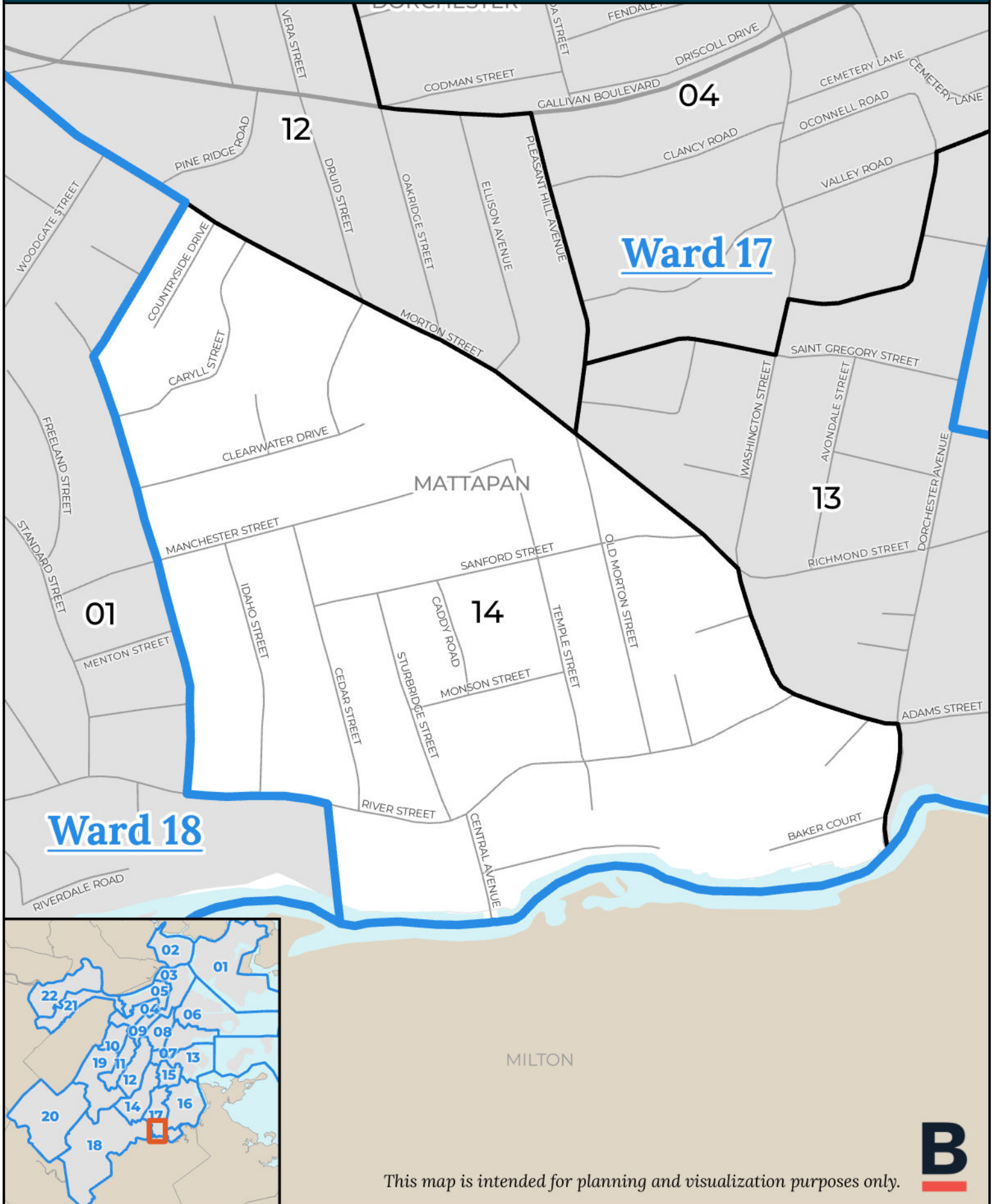
WARD 17 PRECINCT 13



This map is intended for planning and visualization purposes only.



WARD 17 PRECINCT 14

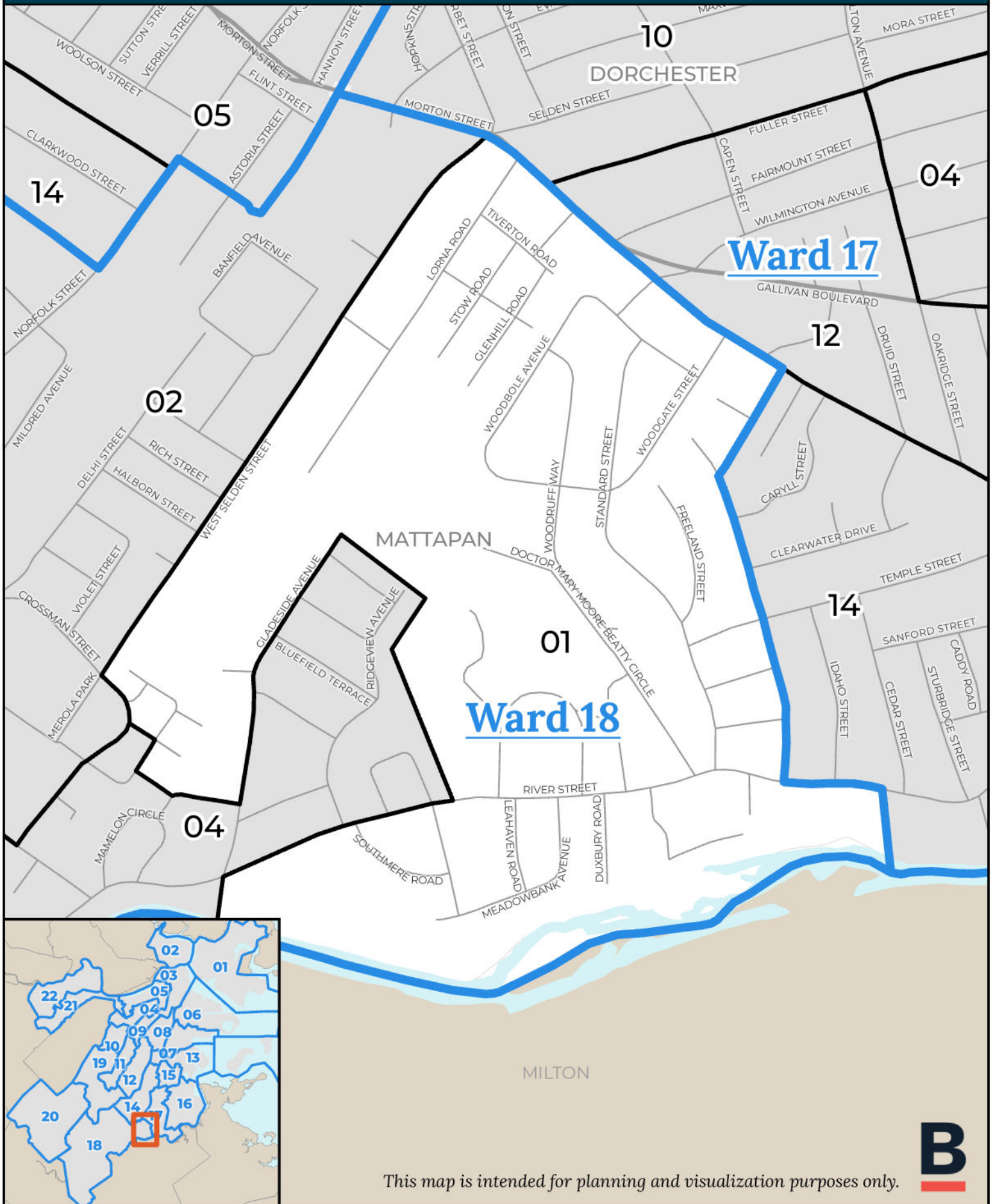


This map is intended for planning and visualization purposes only.



WARD 18

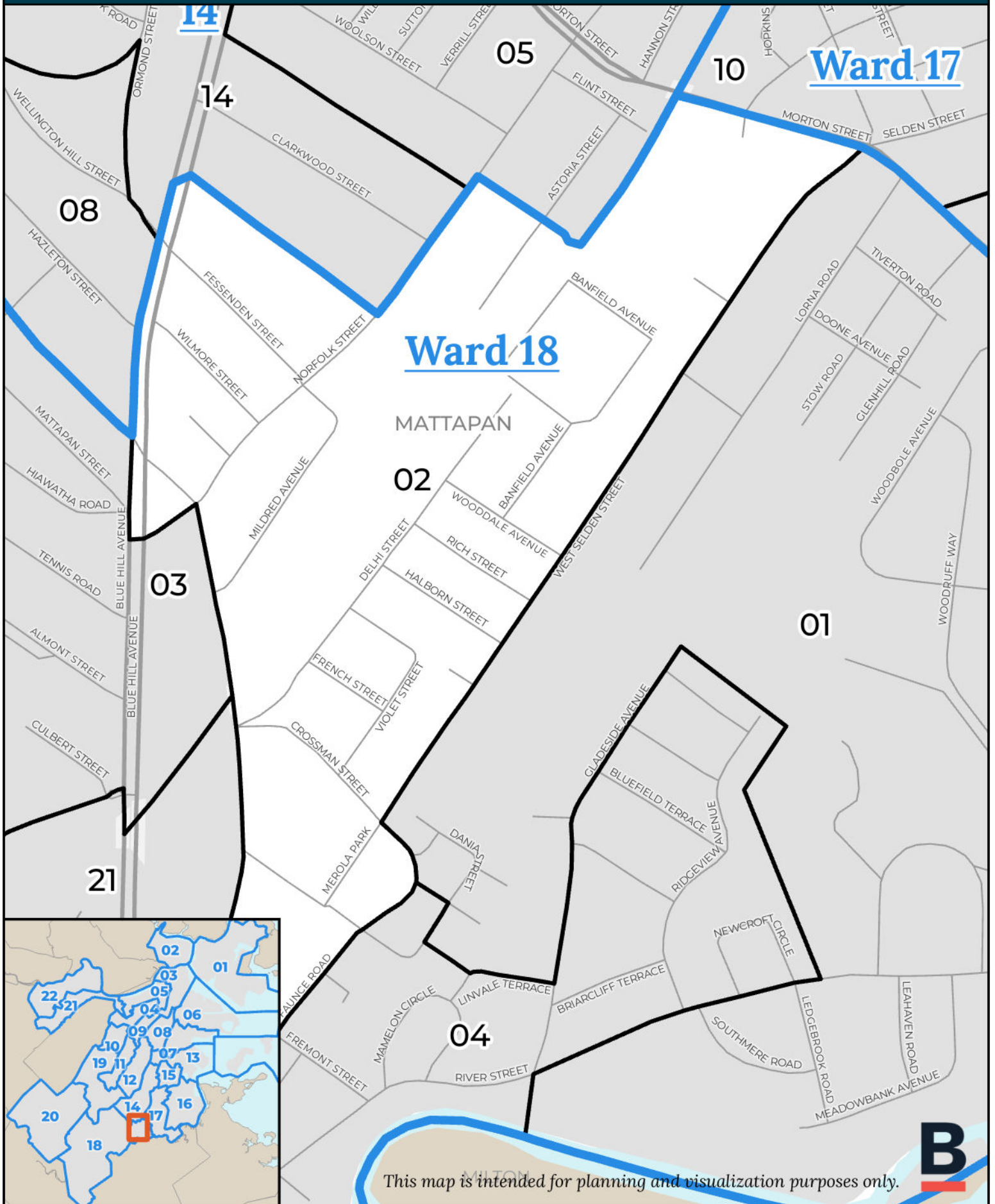
WARD 18 PRECINCT 1



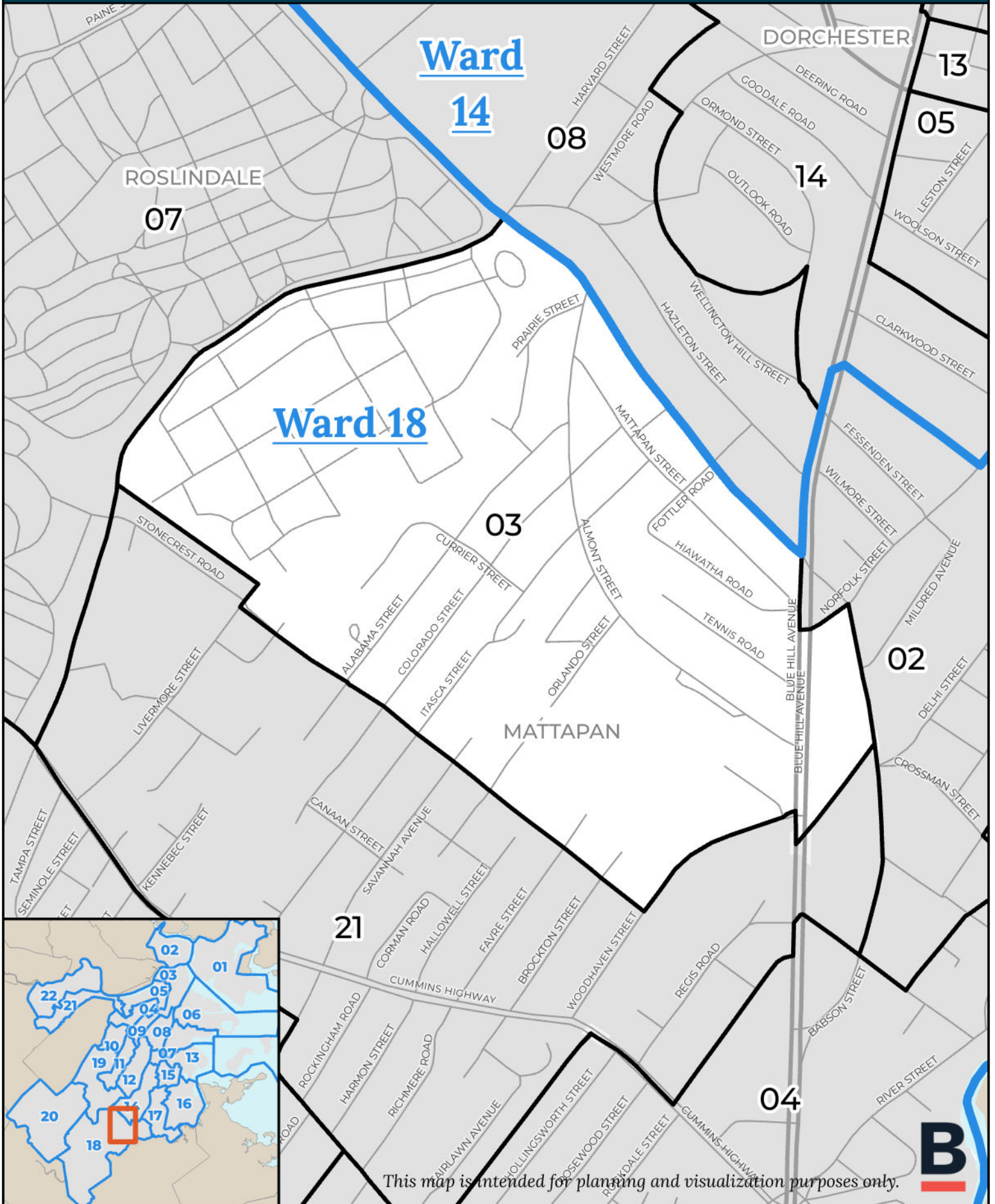
This map is intended for planning and visualization purposes only.



WARD 18 PRECINCT 2



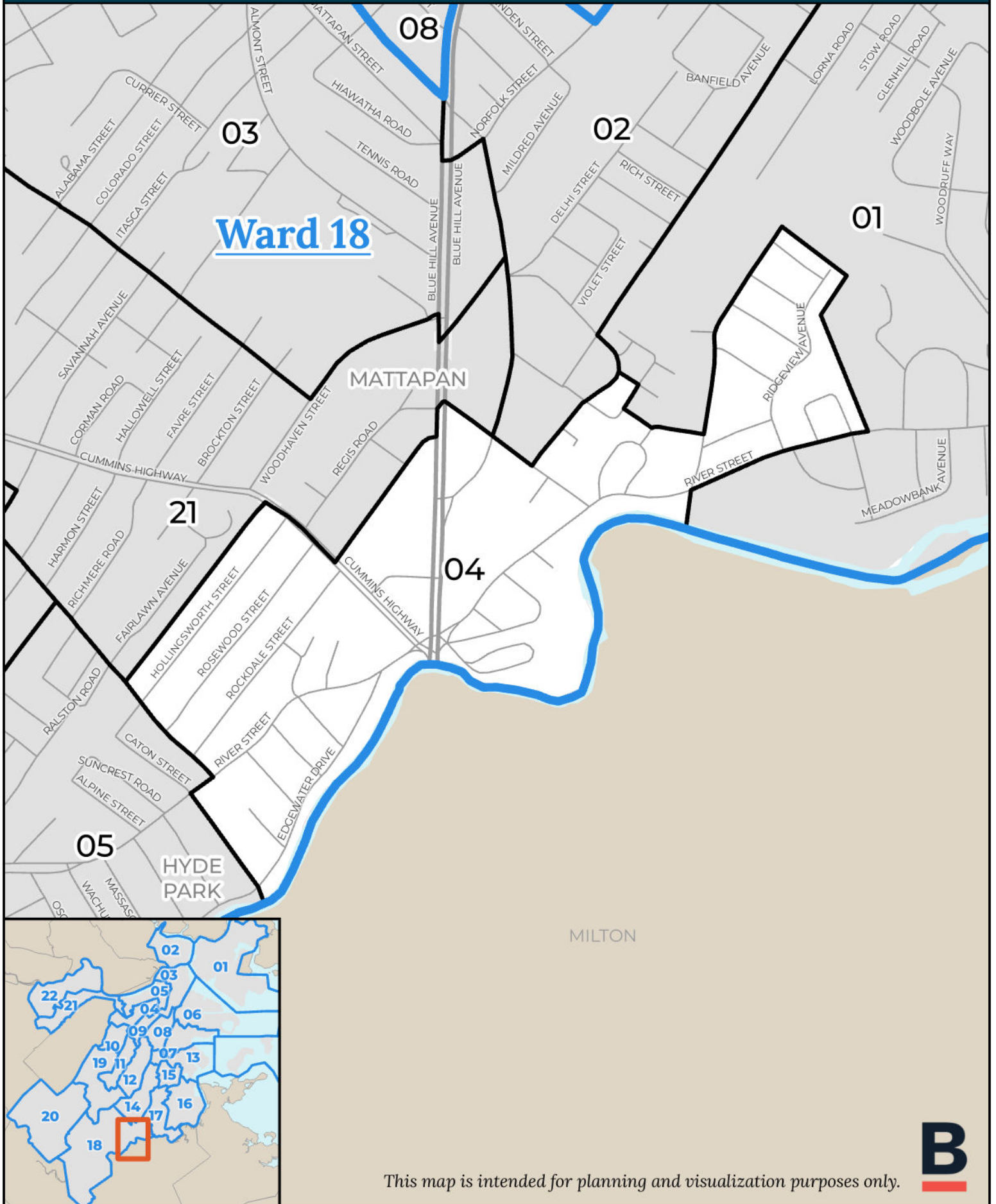
Ward
14



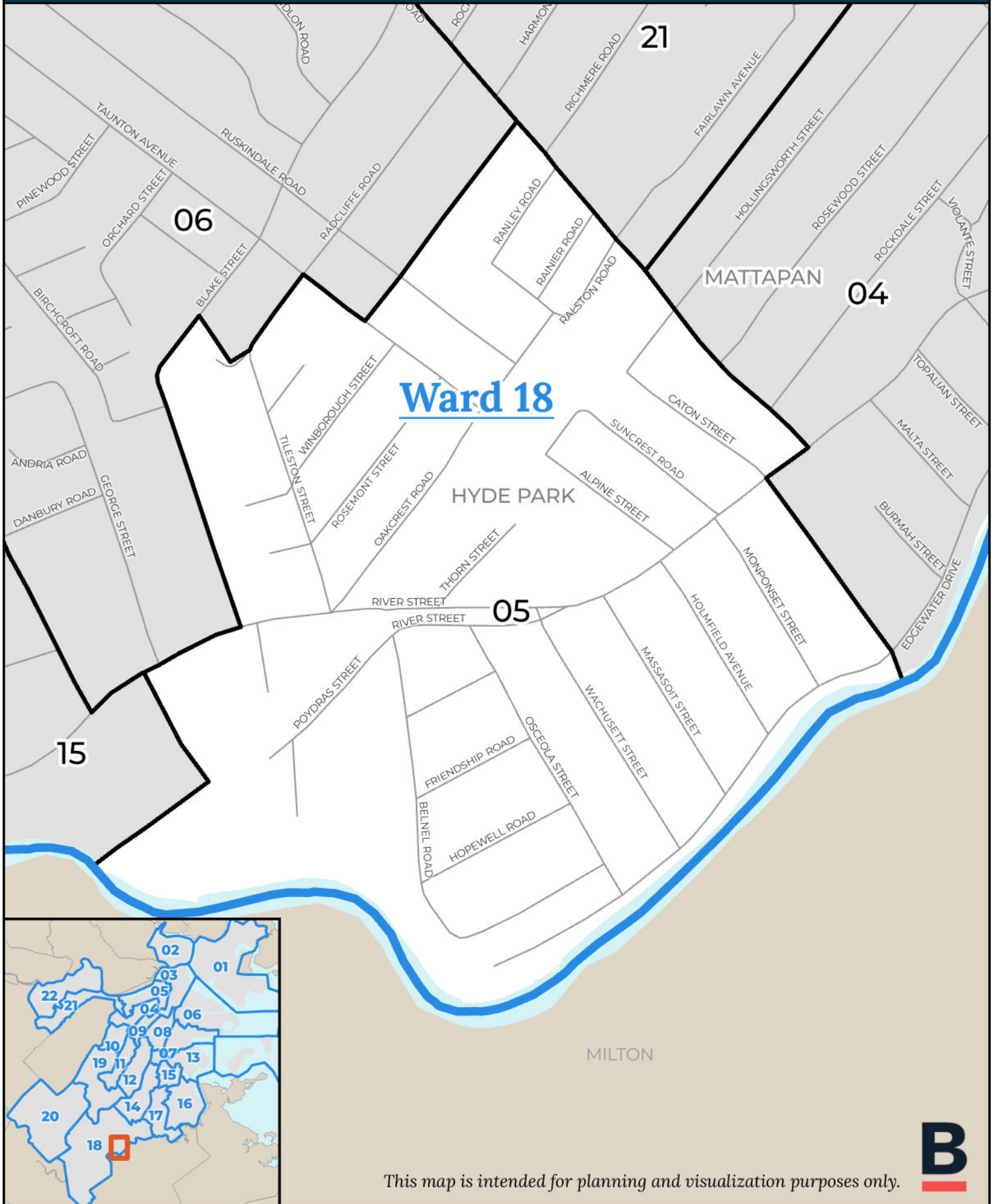
This map is intended for planning and visualization purposes only.



WARD 18 PRECINCT 4



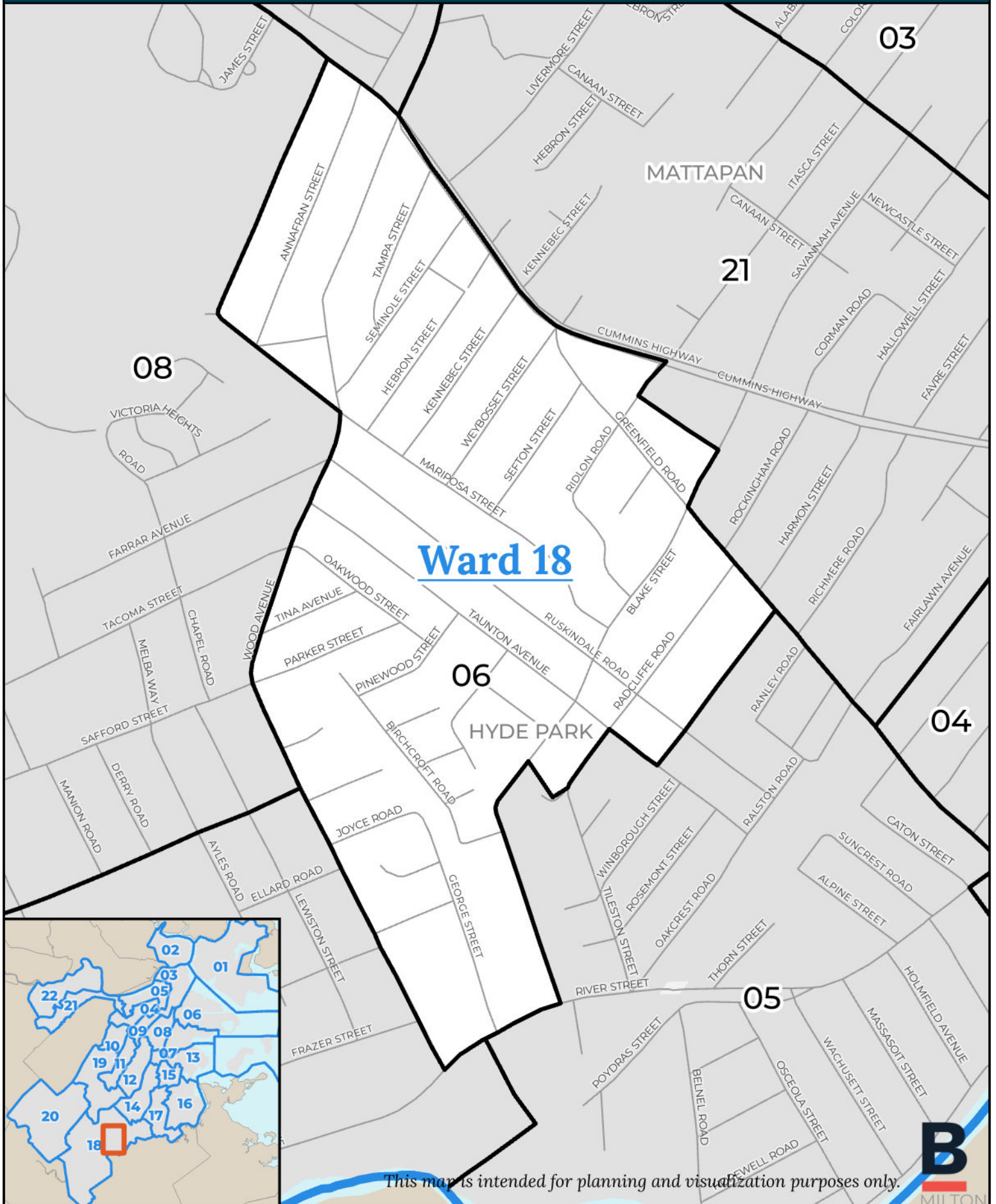
WARD 18 PRECINCT 5



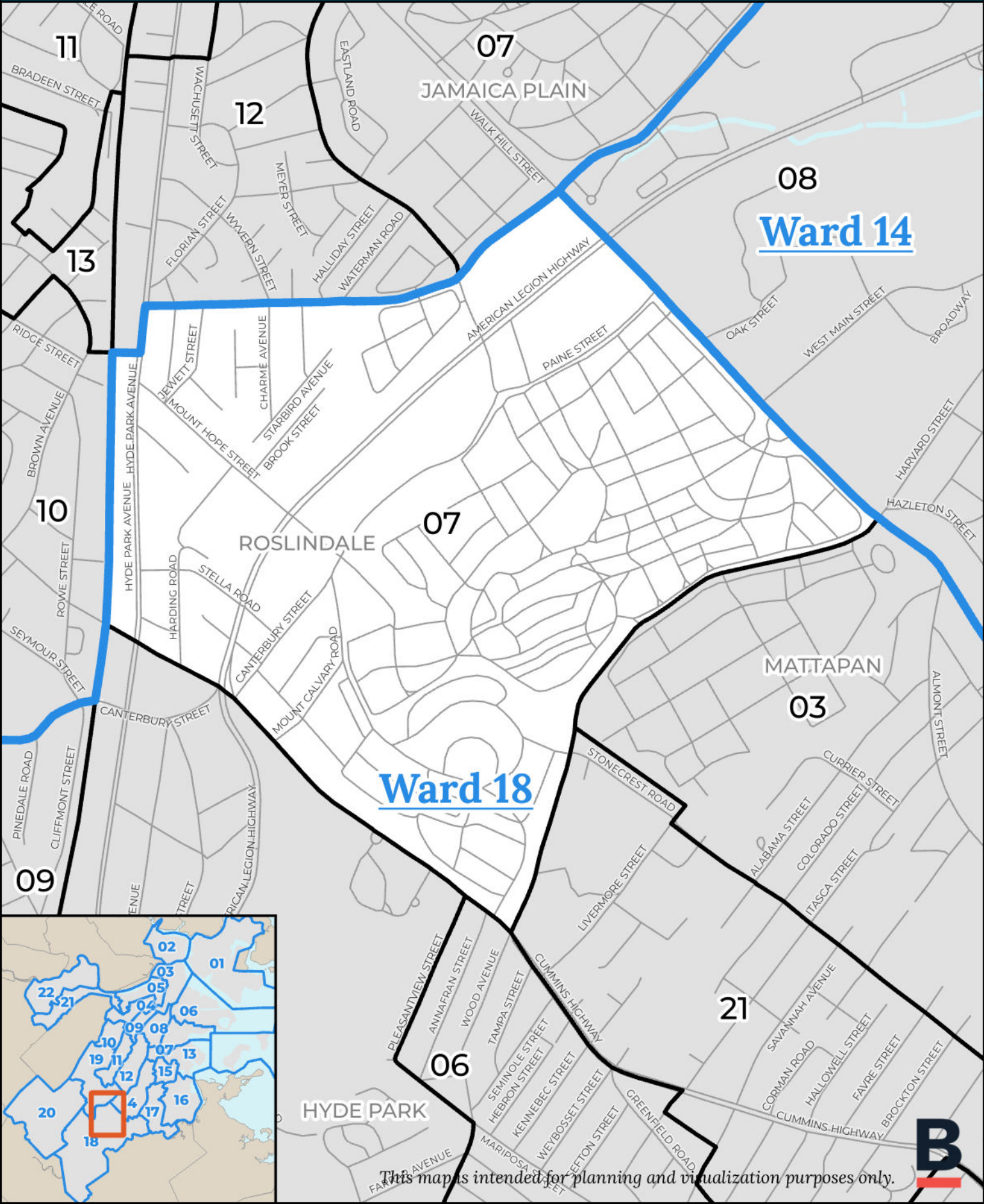
This map is intended for planning and visualization purposes only.



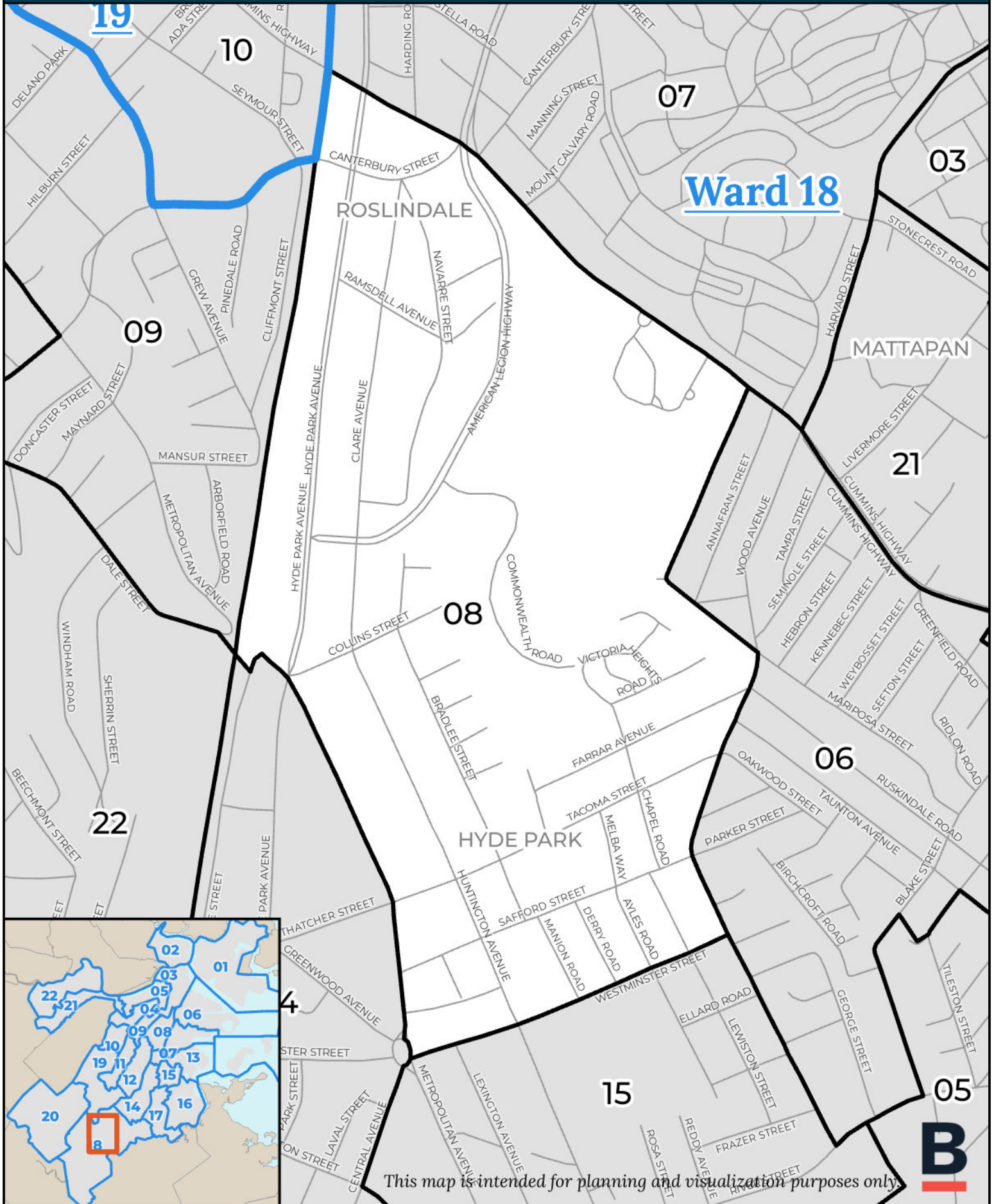
WARD 18 PRECINCT 6



WARD 18 PRECINCT 7

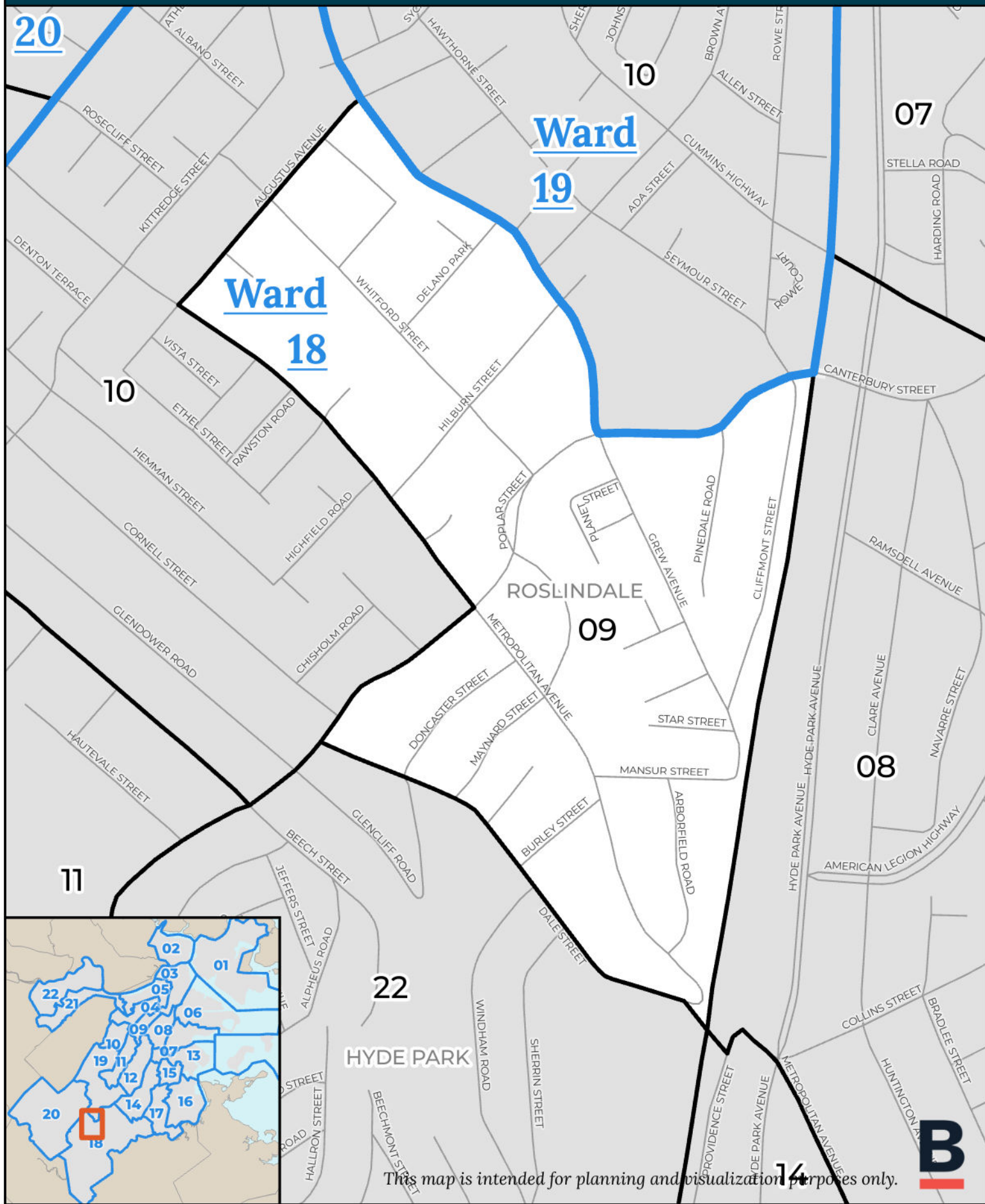


WARD 18 PRECINCT 8

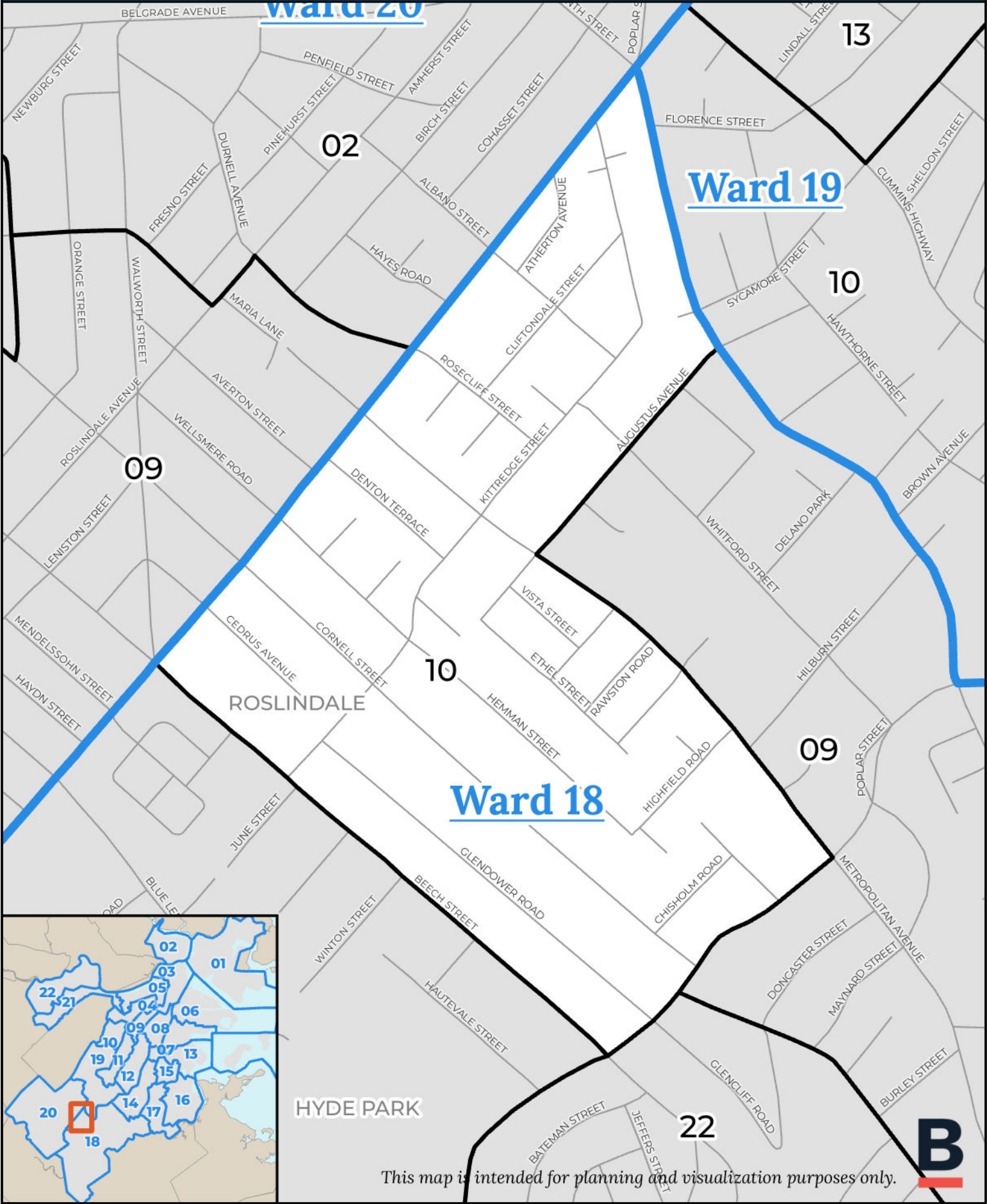


This map is intended for planning and visualization purposes only.

WARD 18 PRECINCT 9

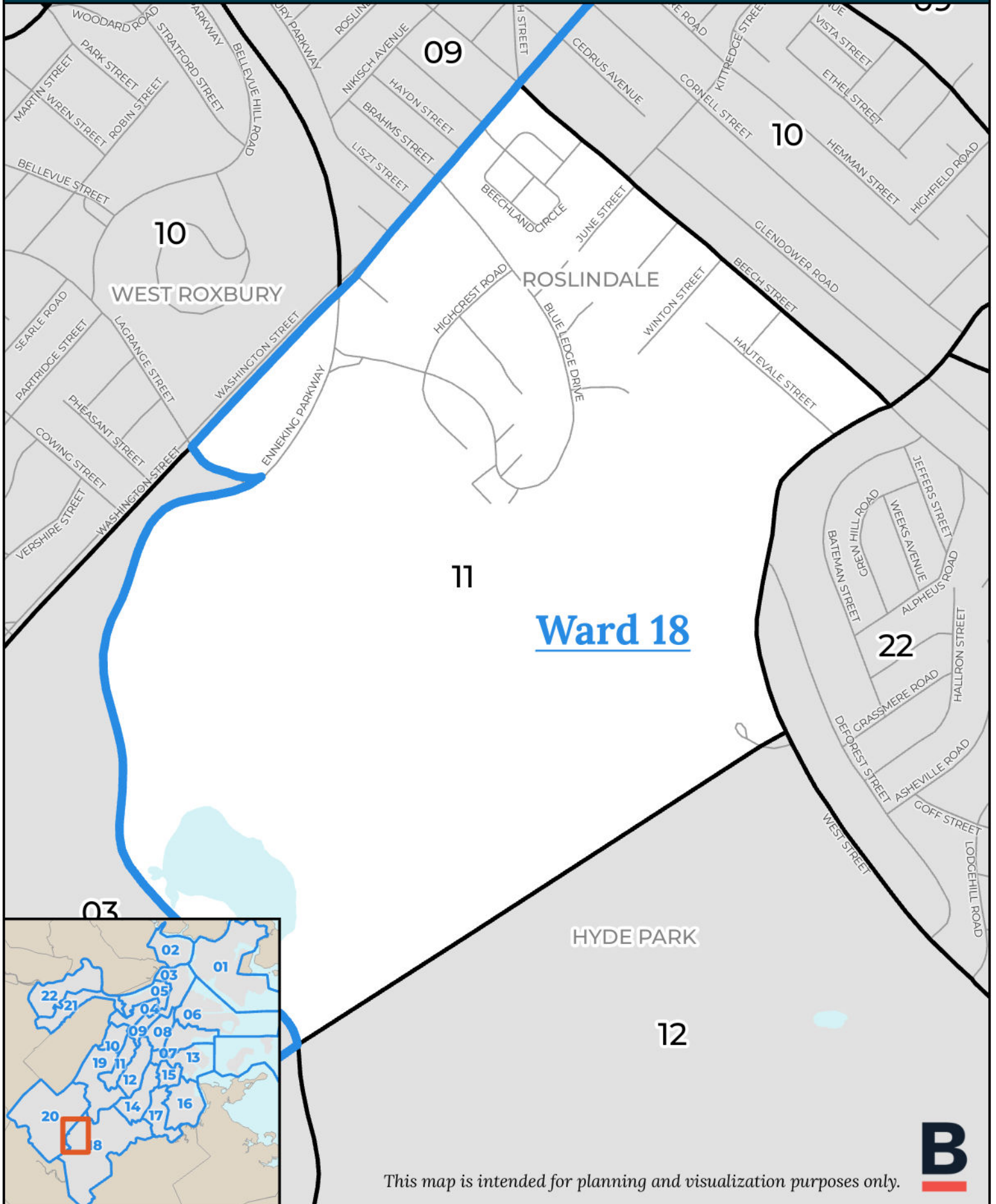


WARD 18 PRECINCT 10

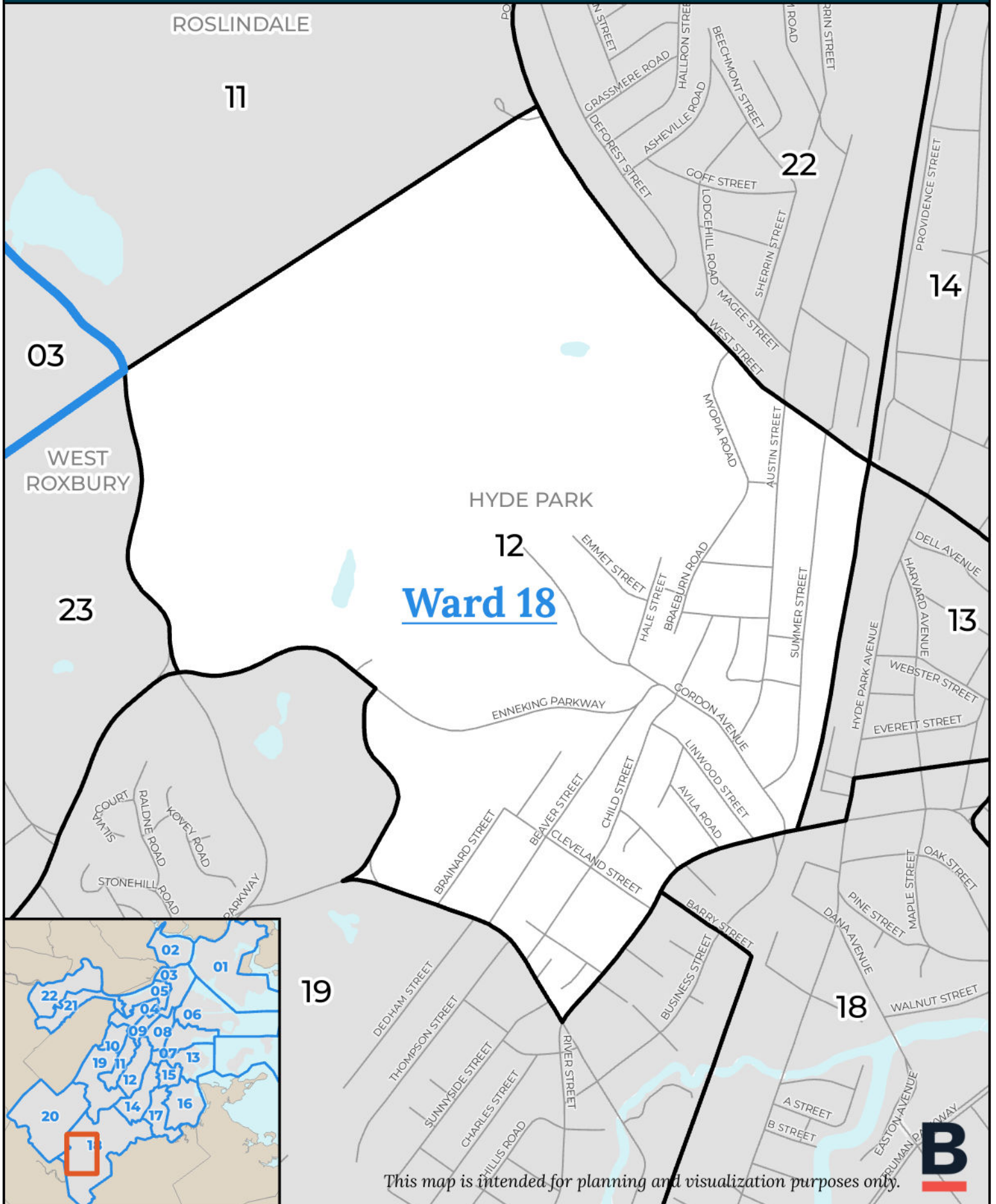


This map is intended for planning and visualization purposes only.

WARD 18 PRECINCT 11

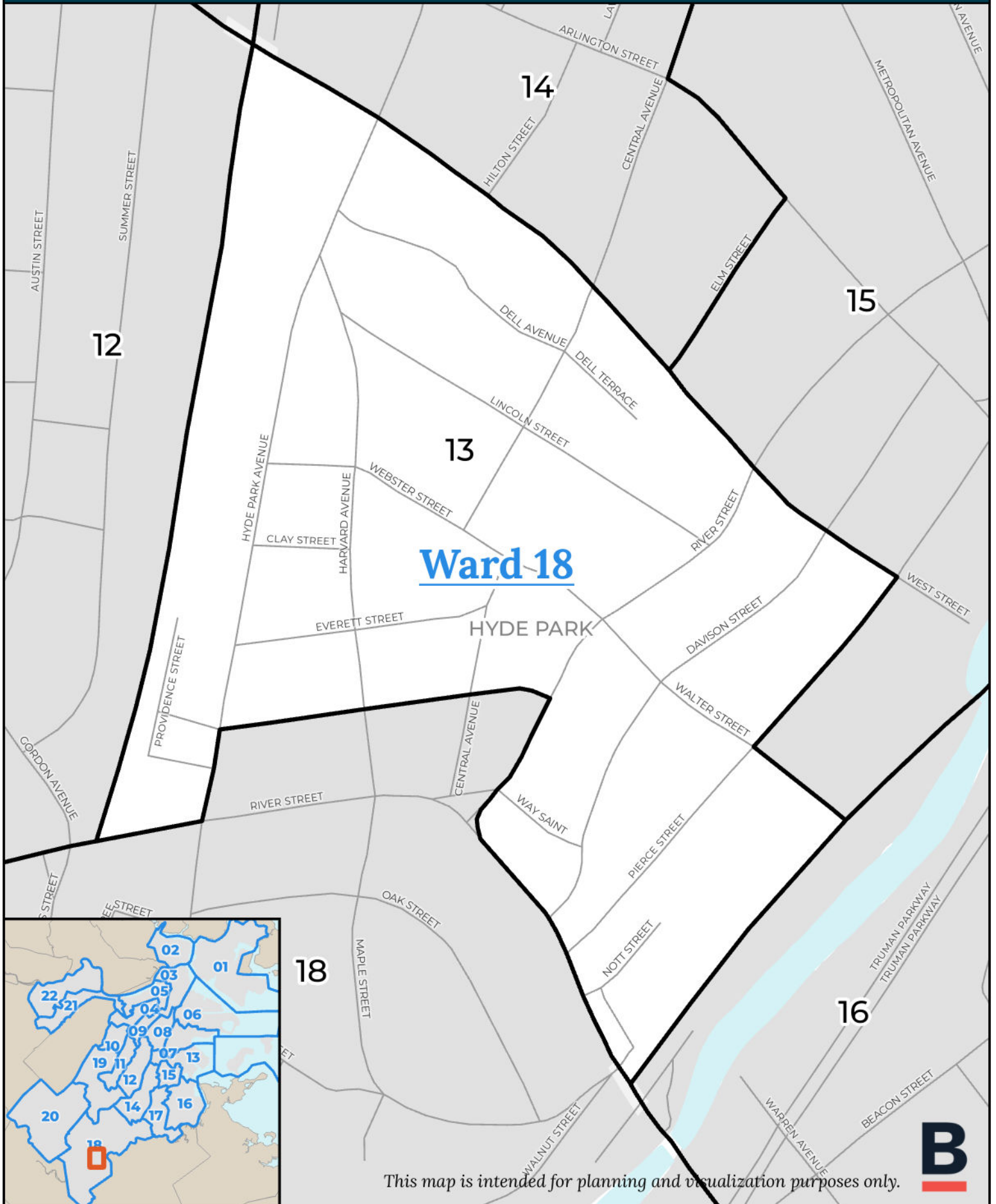


WARD 18 PRECINCT 12

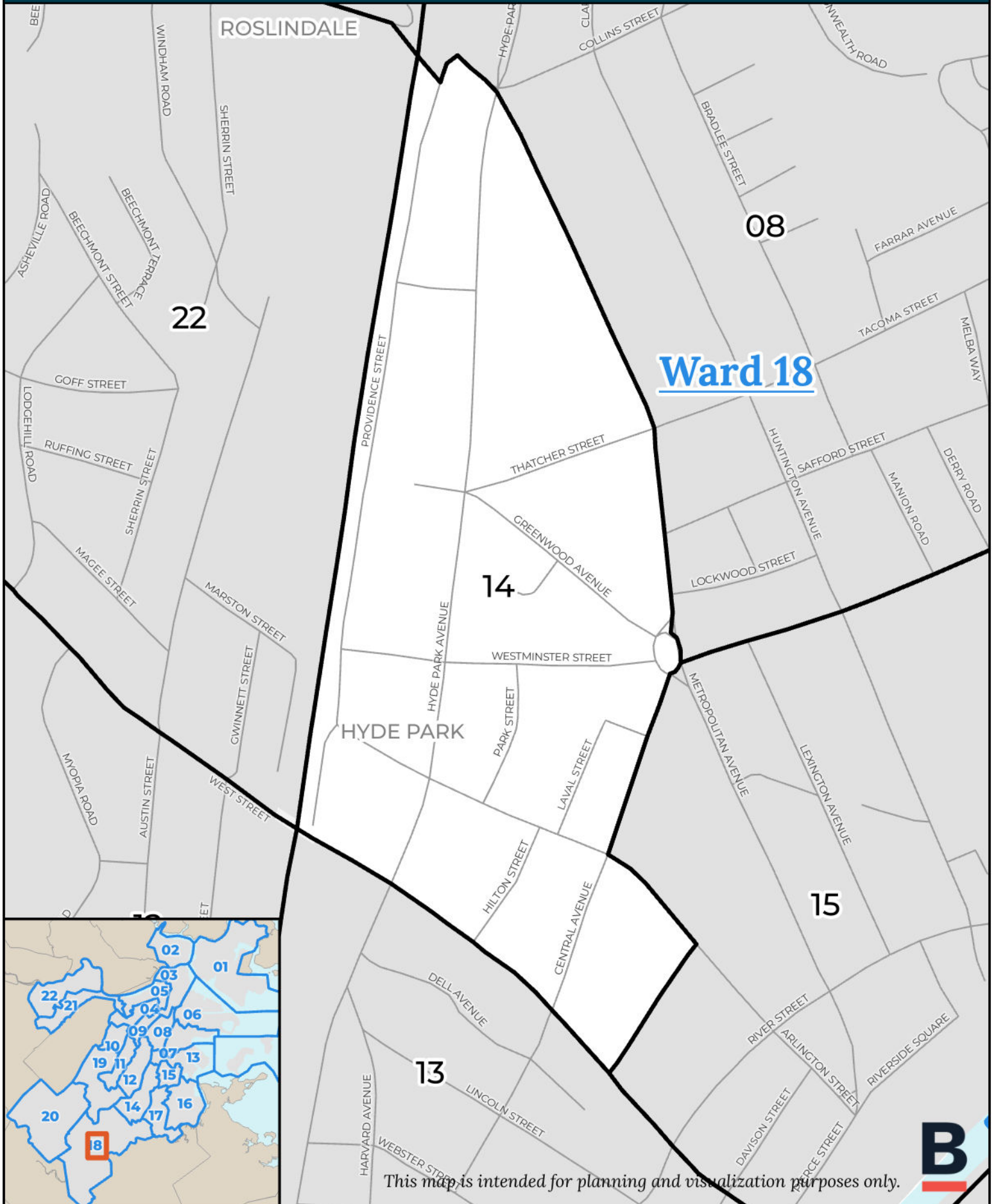


This map is intended for planning and visualization purposes only.

WARD 18 PRECINCT 13



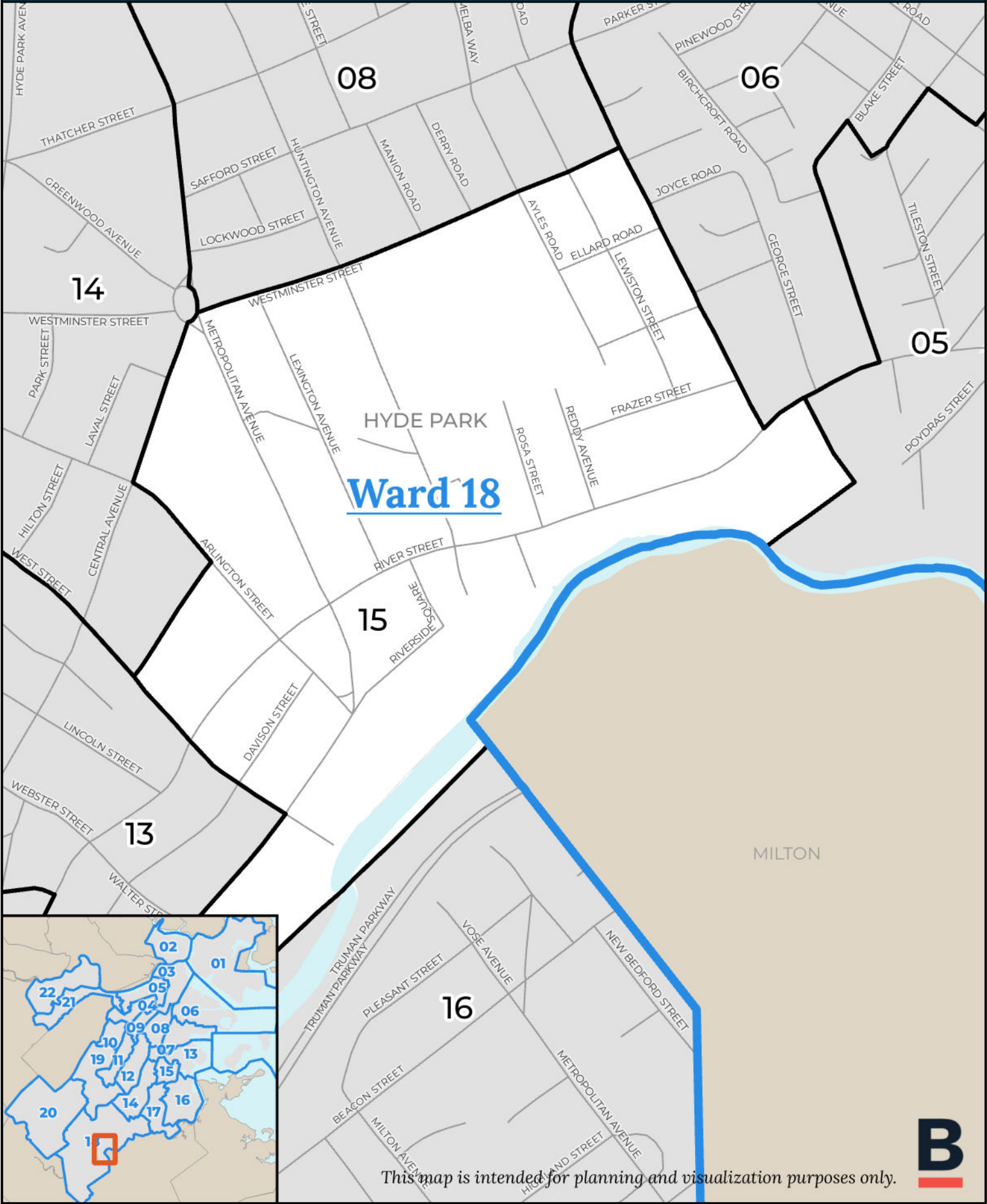
WARD 18 PRECINCT 14



This map is intended for planning and visualization purposes only.



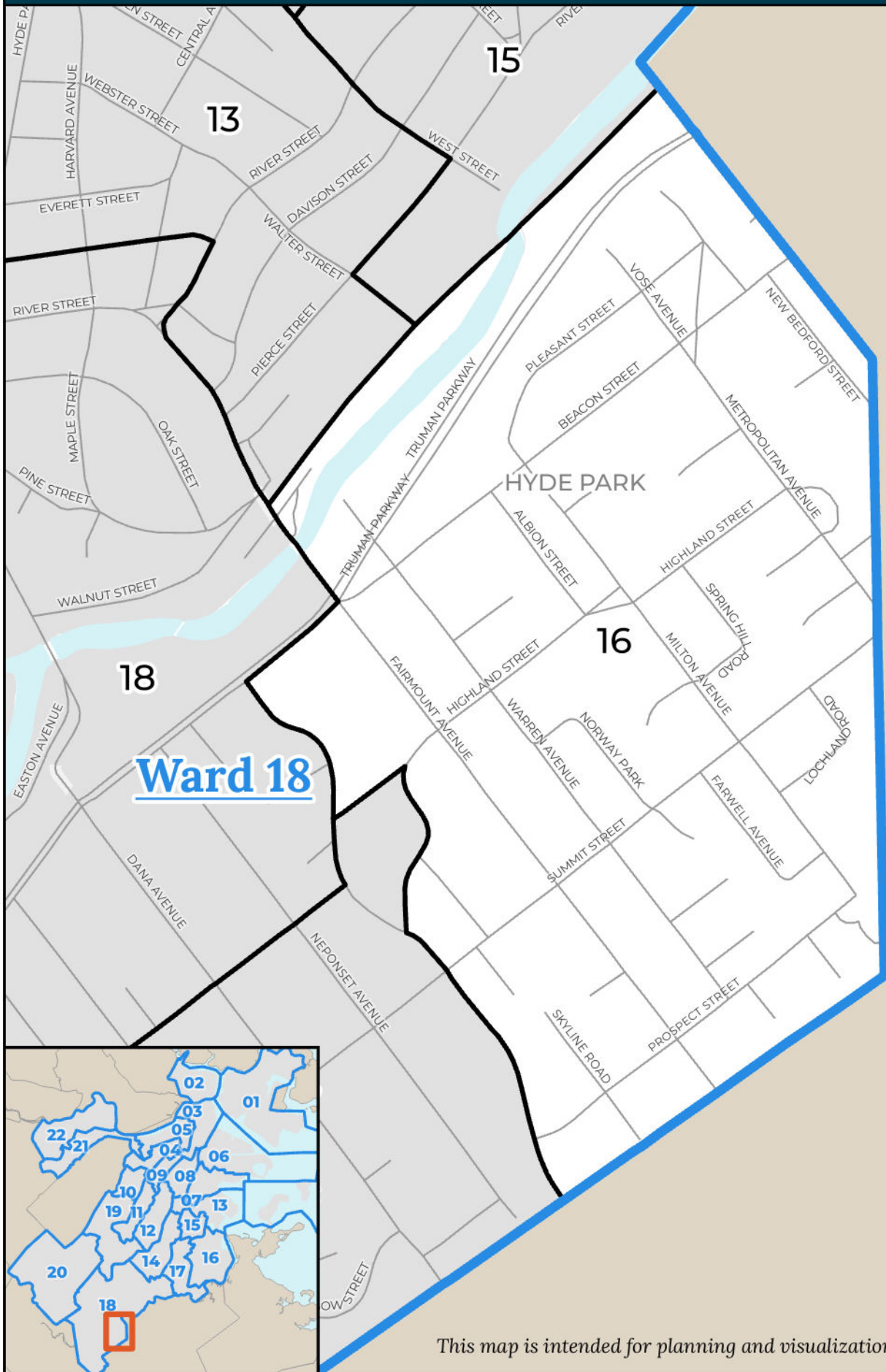
WARD 18 PRECINCT 15



This map is intended for planning and visualization purposes only.



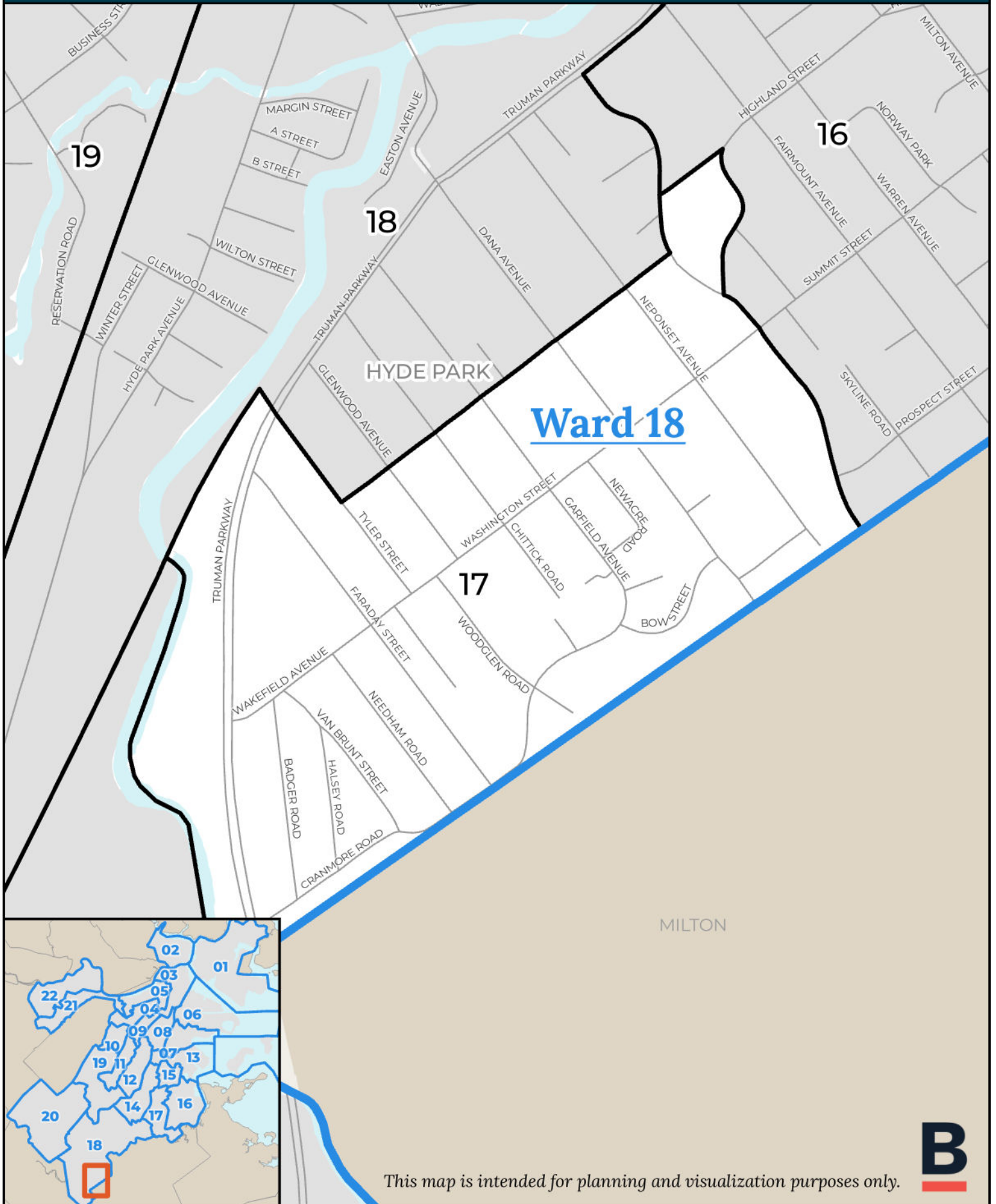
WARD 18 PRECINCT 16



This map is intended for planning and visualization purposes only.

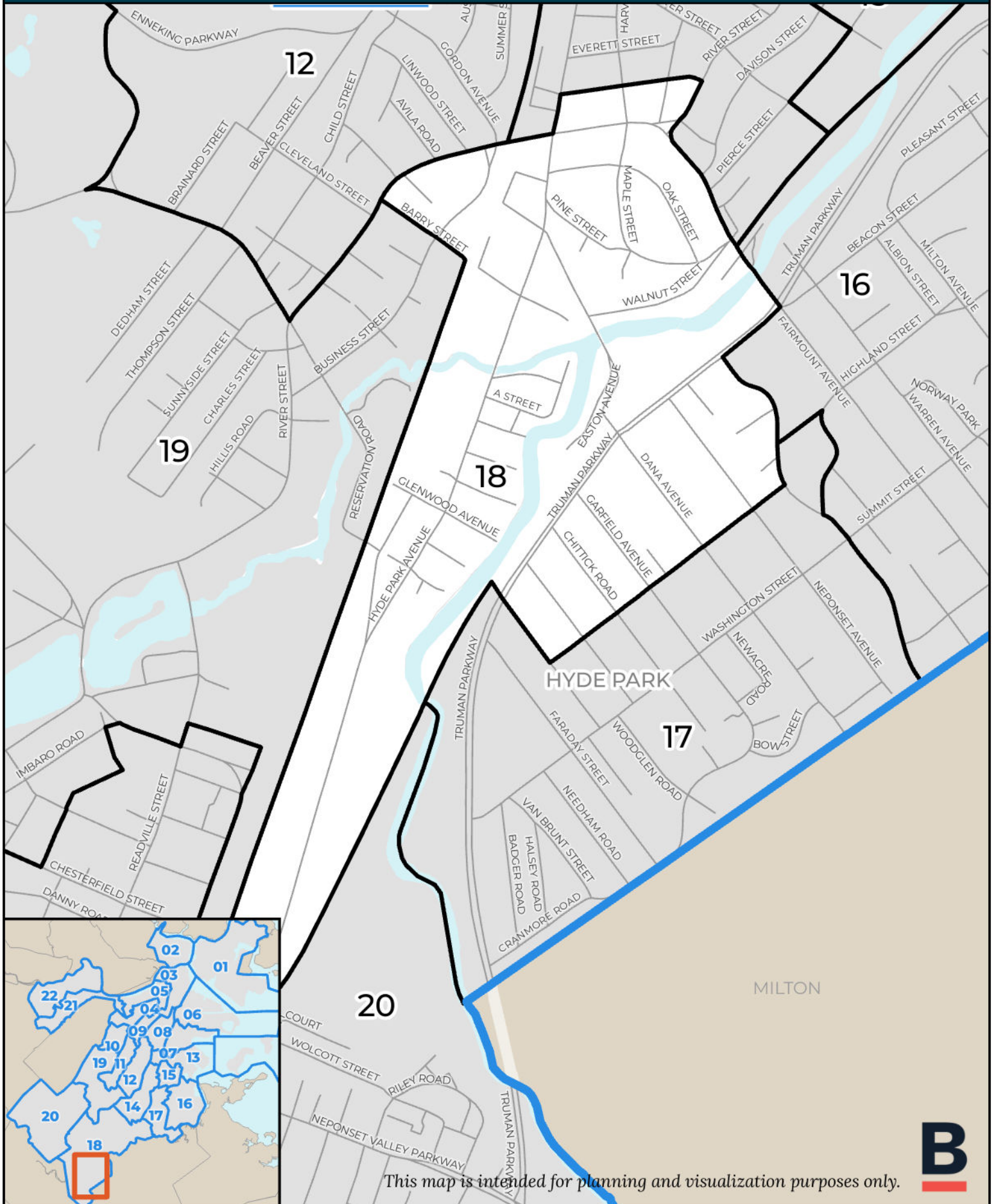


WARD 18 PRECINCT 17



This map is intended for planning and visualization purposes only.

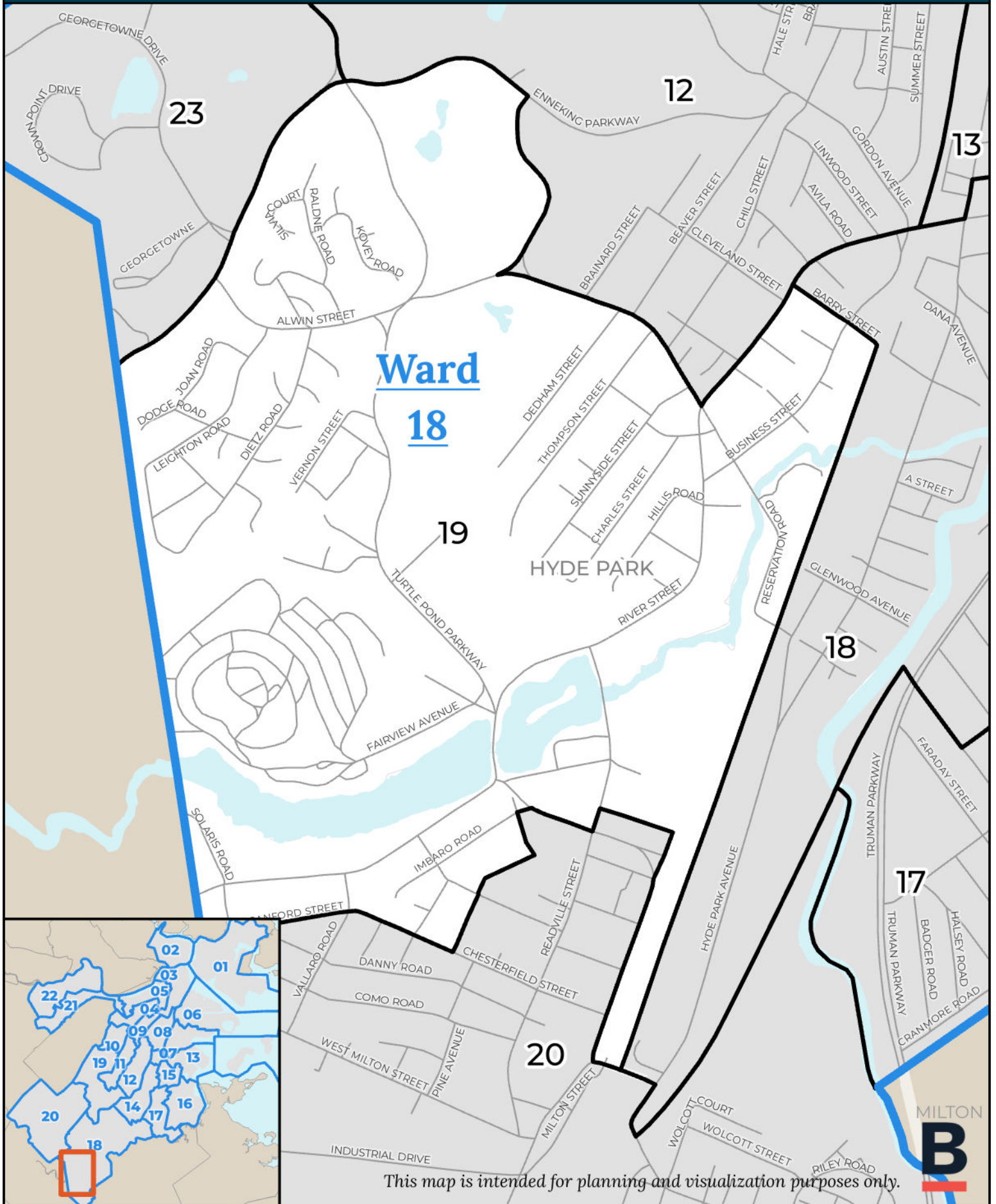
WARD 18 PRECINCT 18



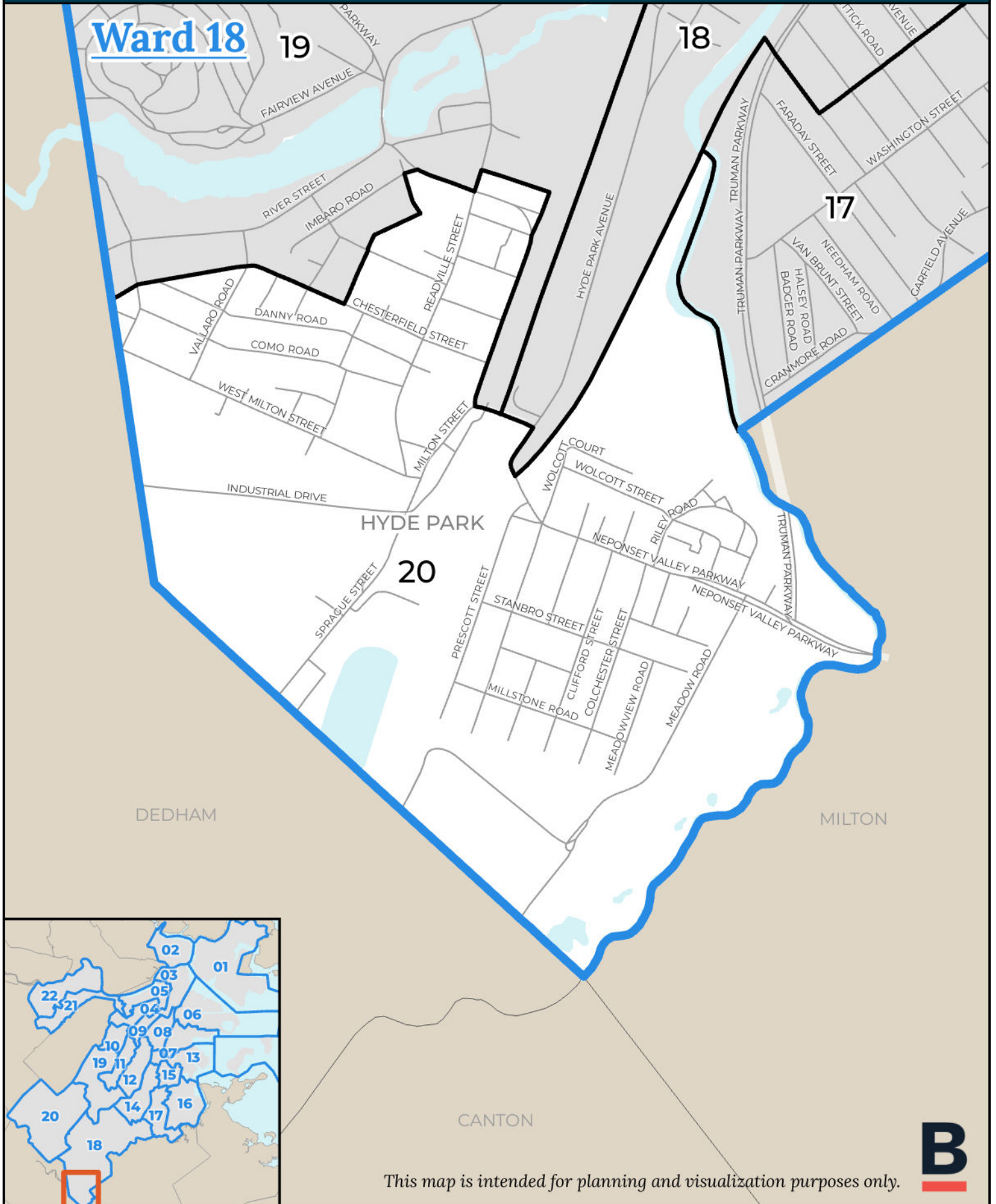
This map is intended for planning and visualization purposes only.



WARD 18 PRECINCT 19



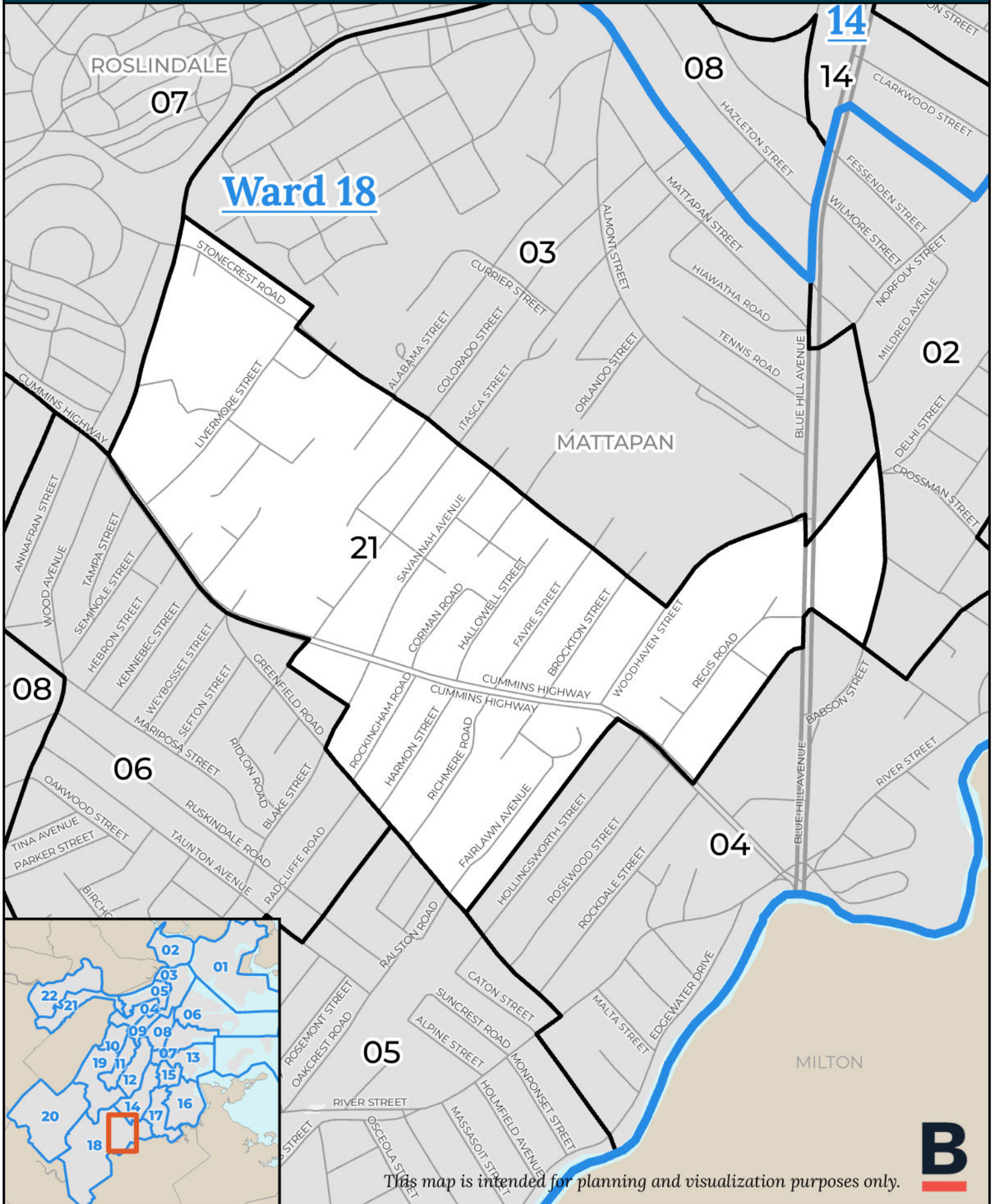
WARD 18 PRECINCT 20



This map is intended for planning and visualization purposes only.

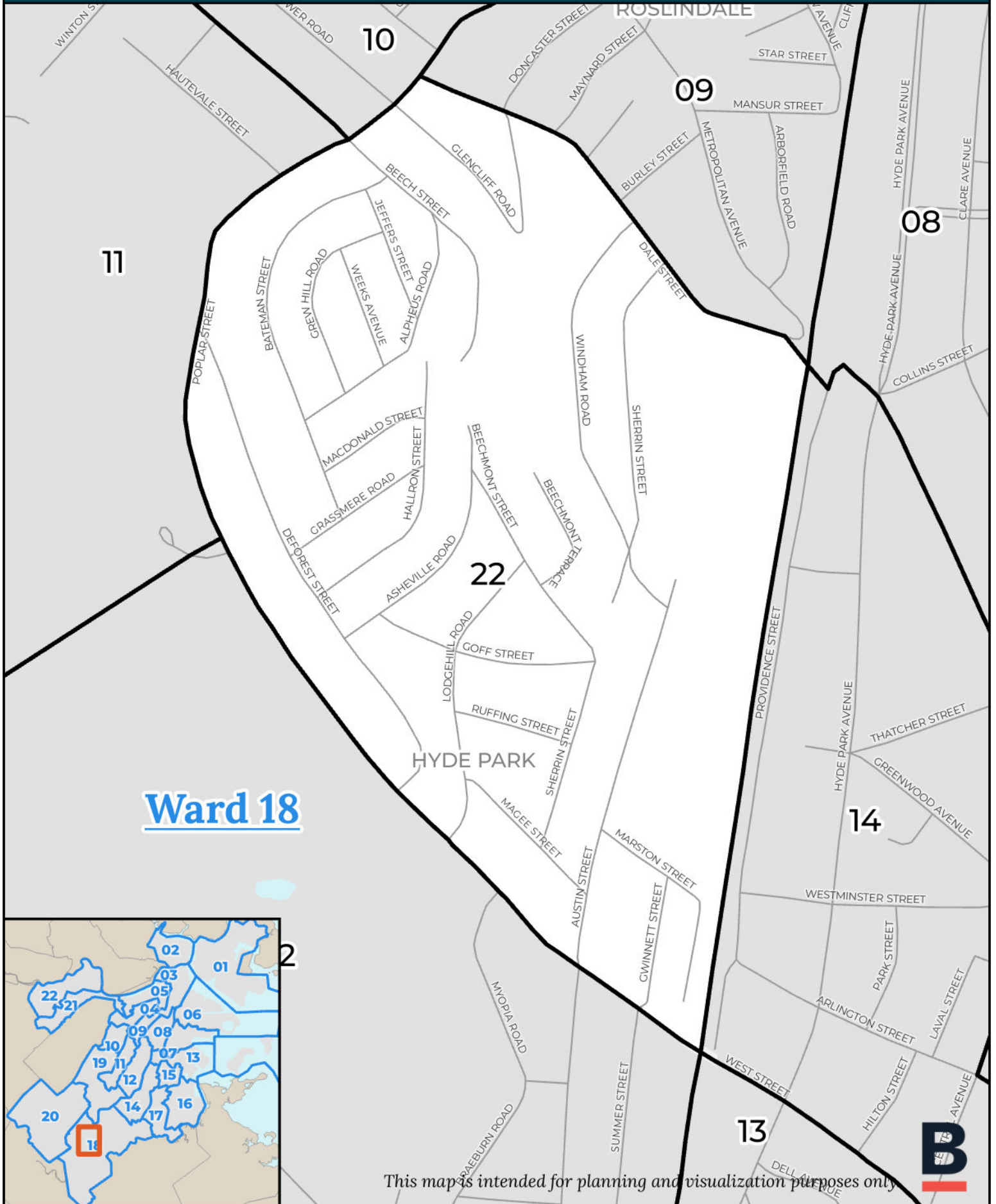


WARD 18 PRECINCT 21

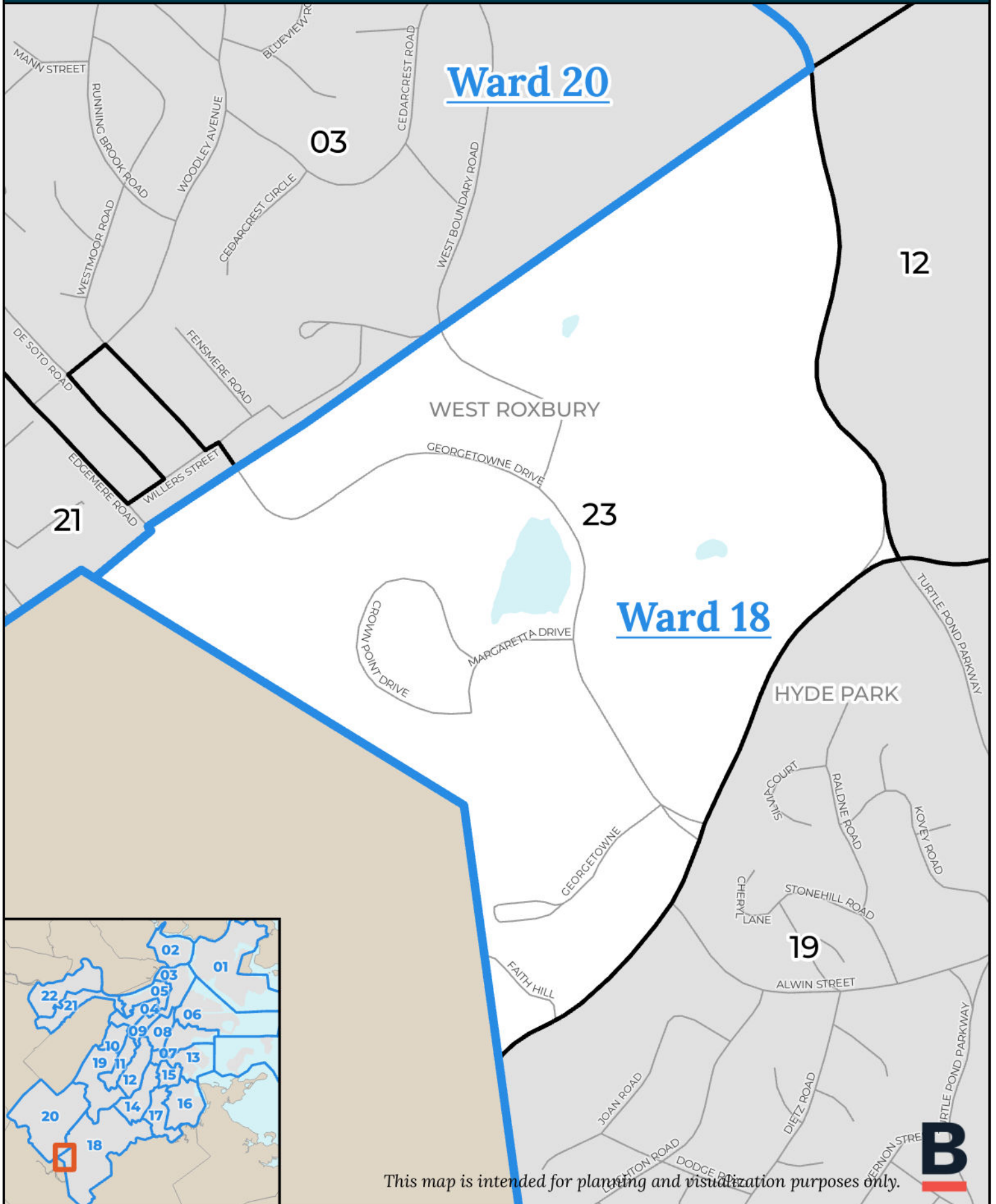


This map is intended for planning and visualization purposes only.

WARD 18 PRECINCT 22



WARD 18 PRECINCT 23

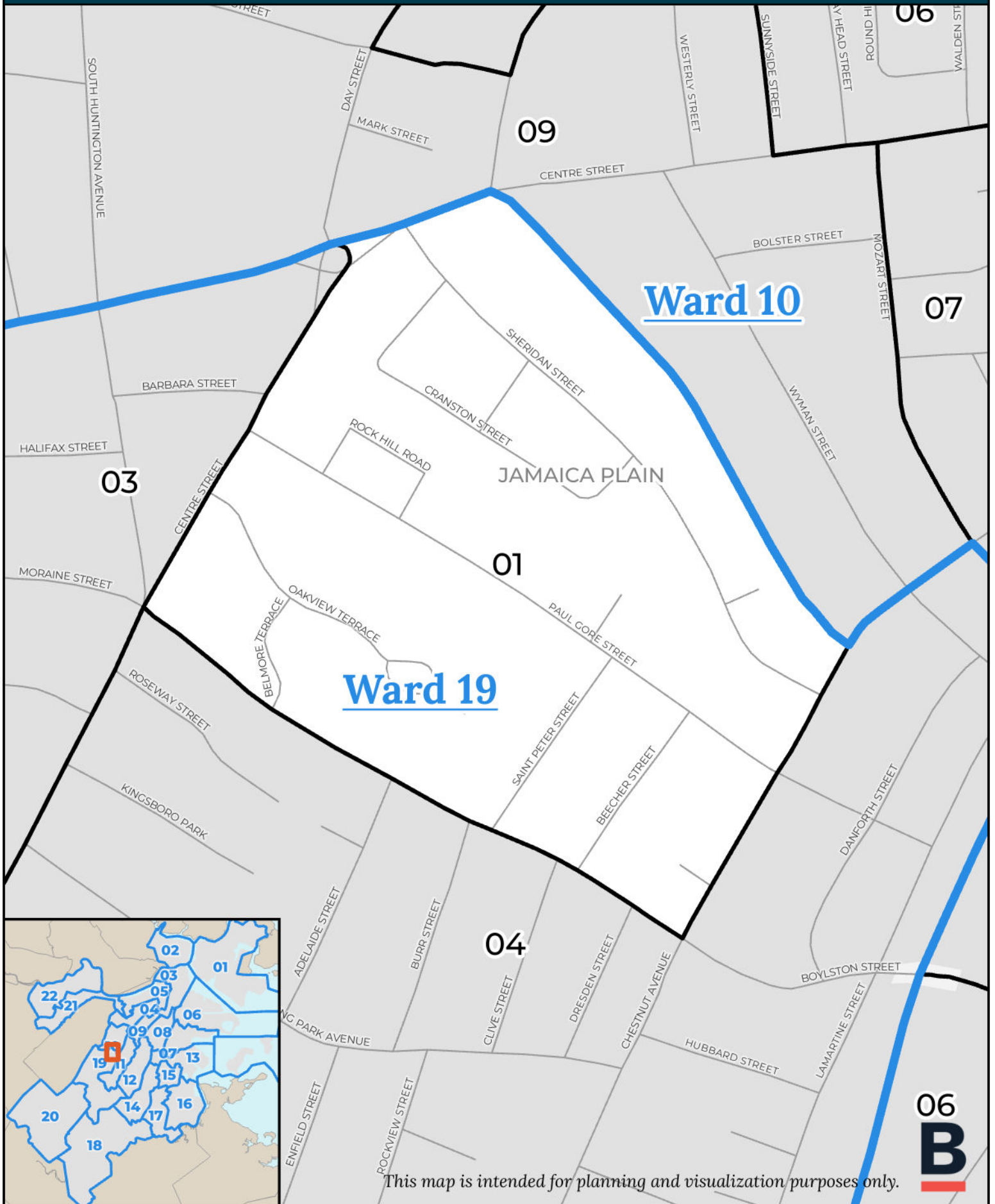


This map is intended for planning and visualization purposes only.

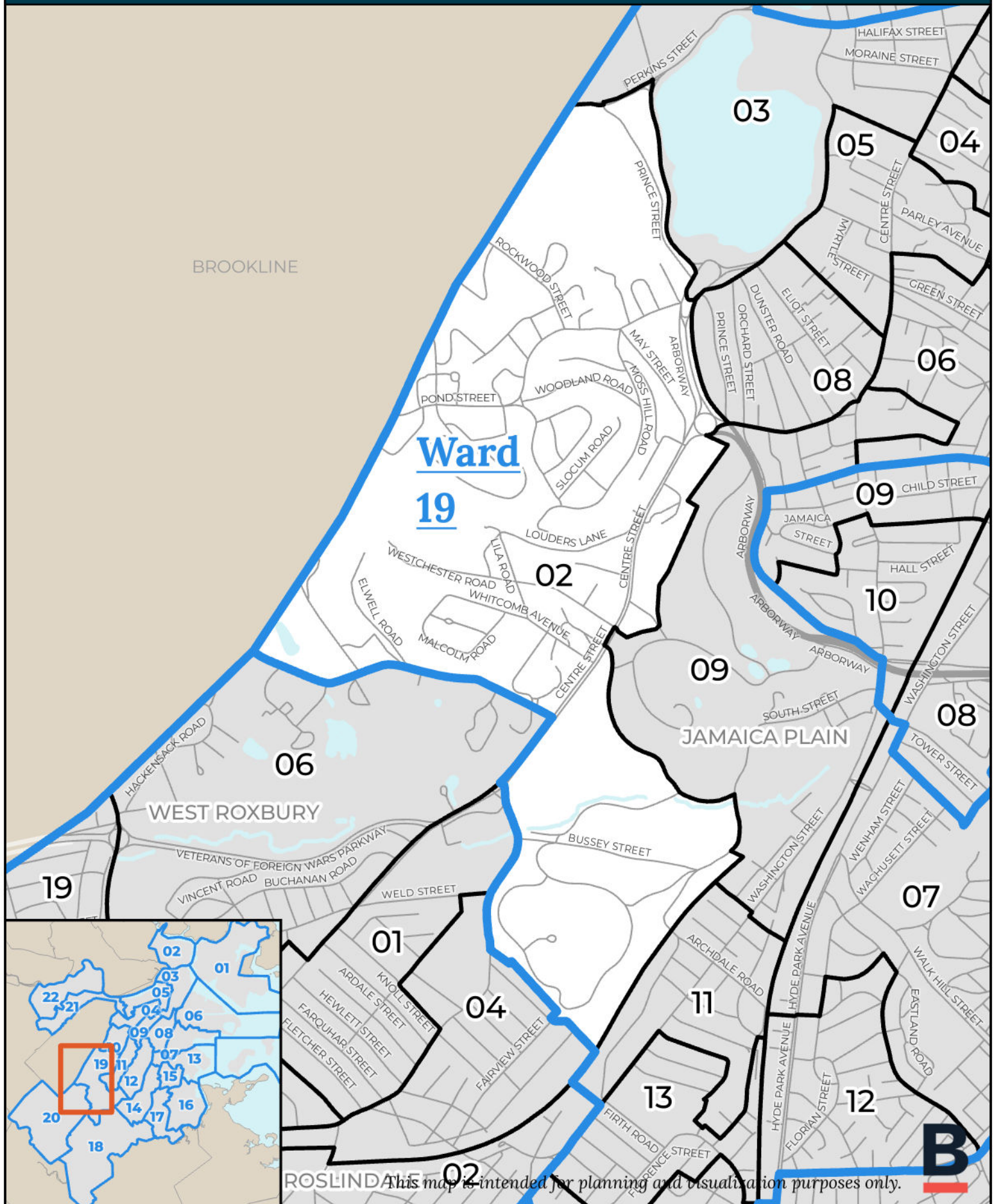


WARD 19

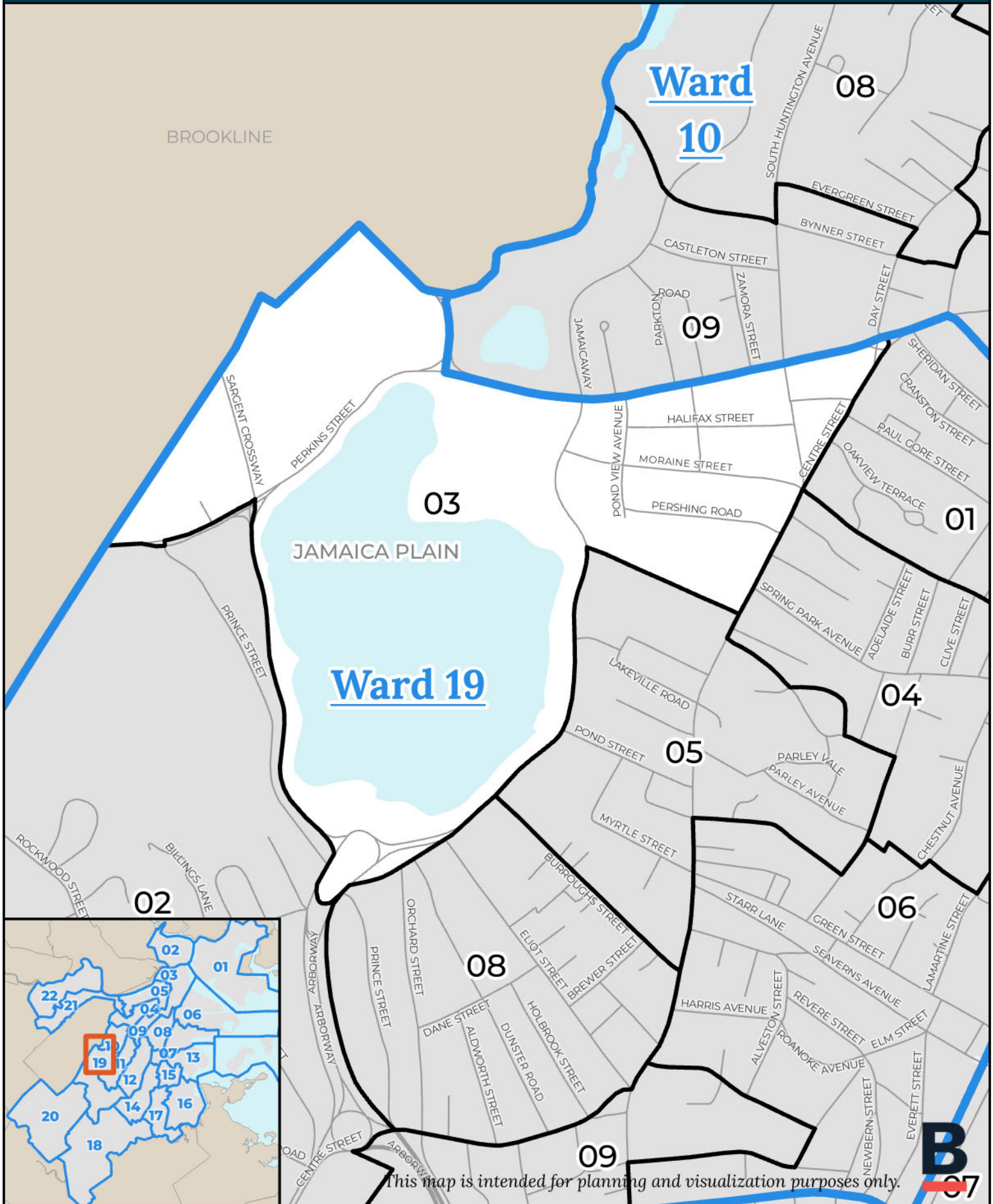
WARD 19 PRECINCT 1



WARD 19 PRECINCT 2

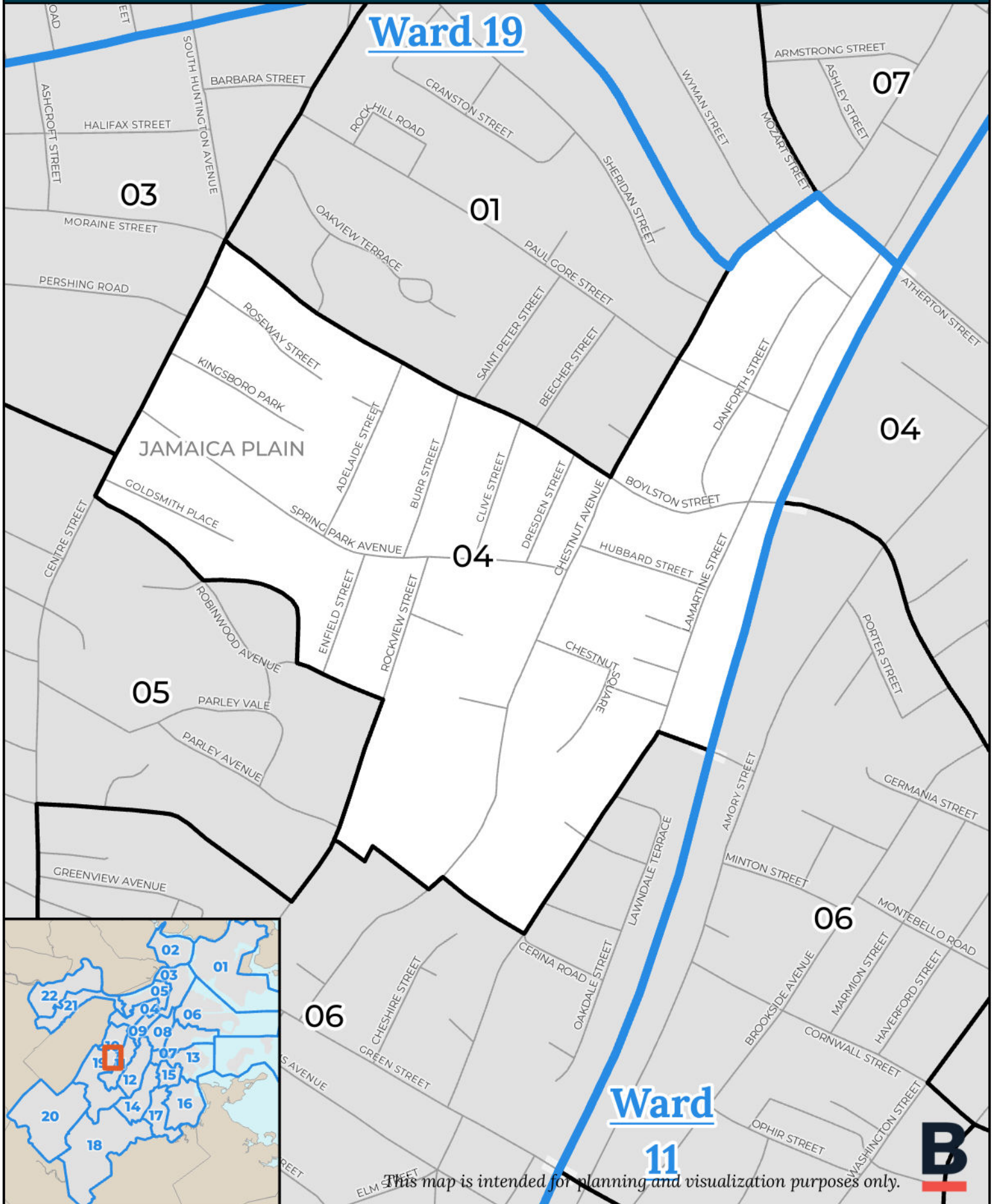


WARD 19 PRECINCT 3

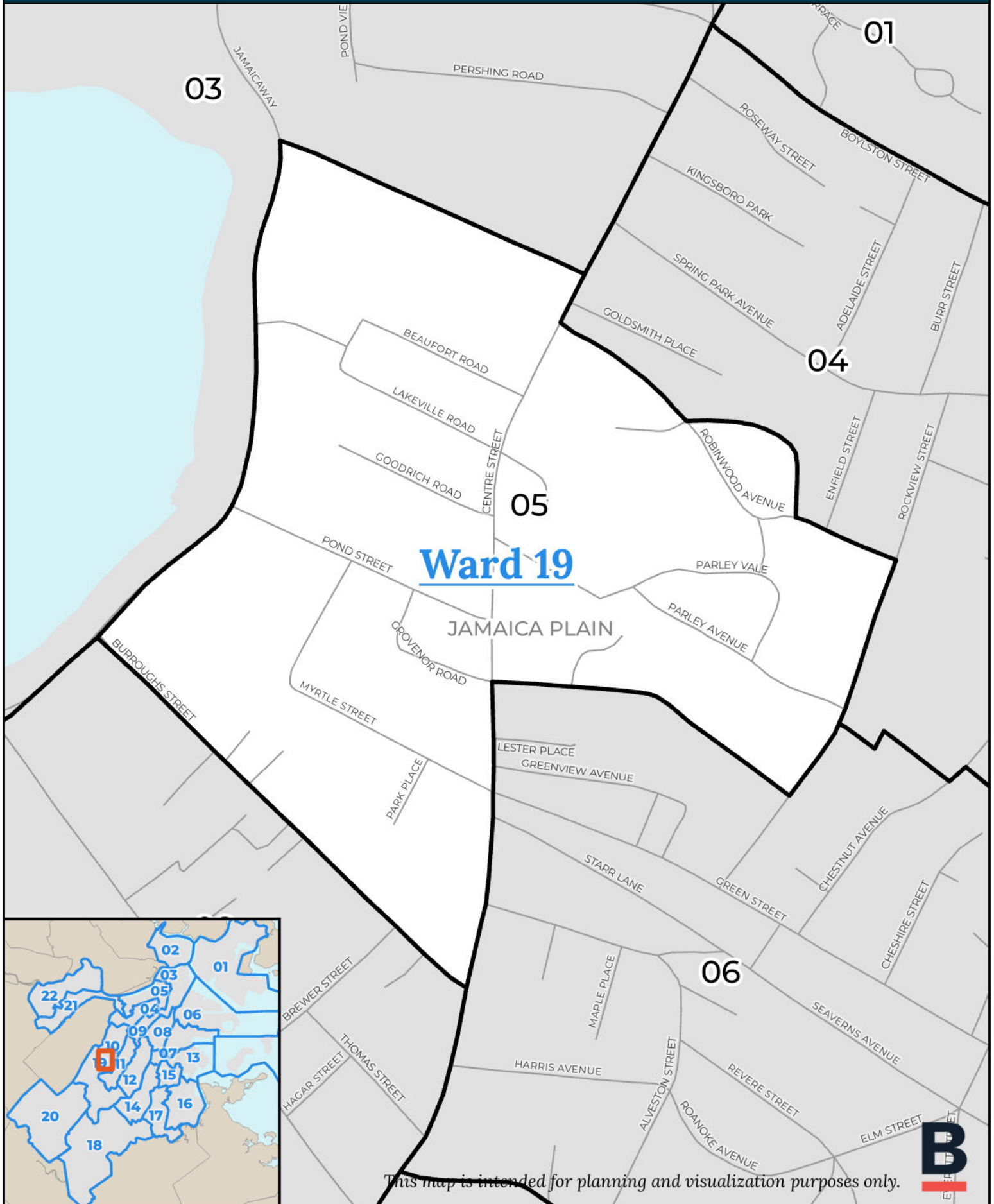


This map is intended for planning and visualization purposes only.

WARD 19 PRECINCT 4



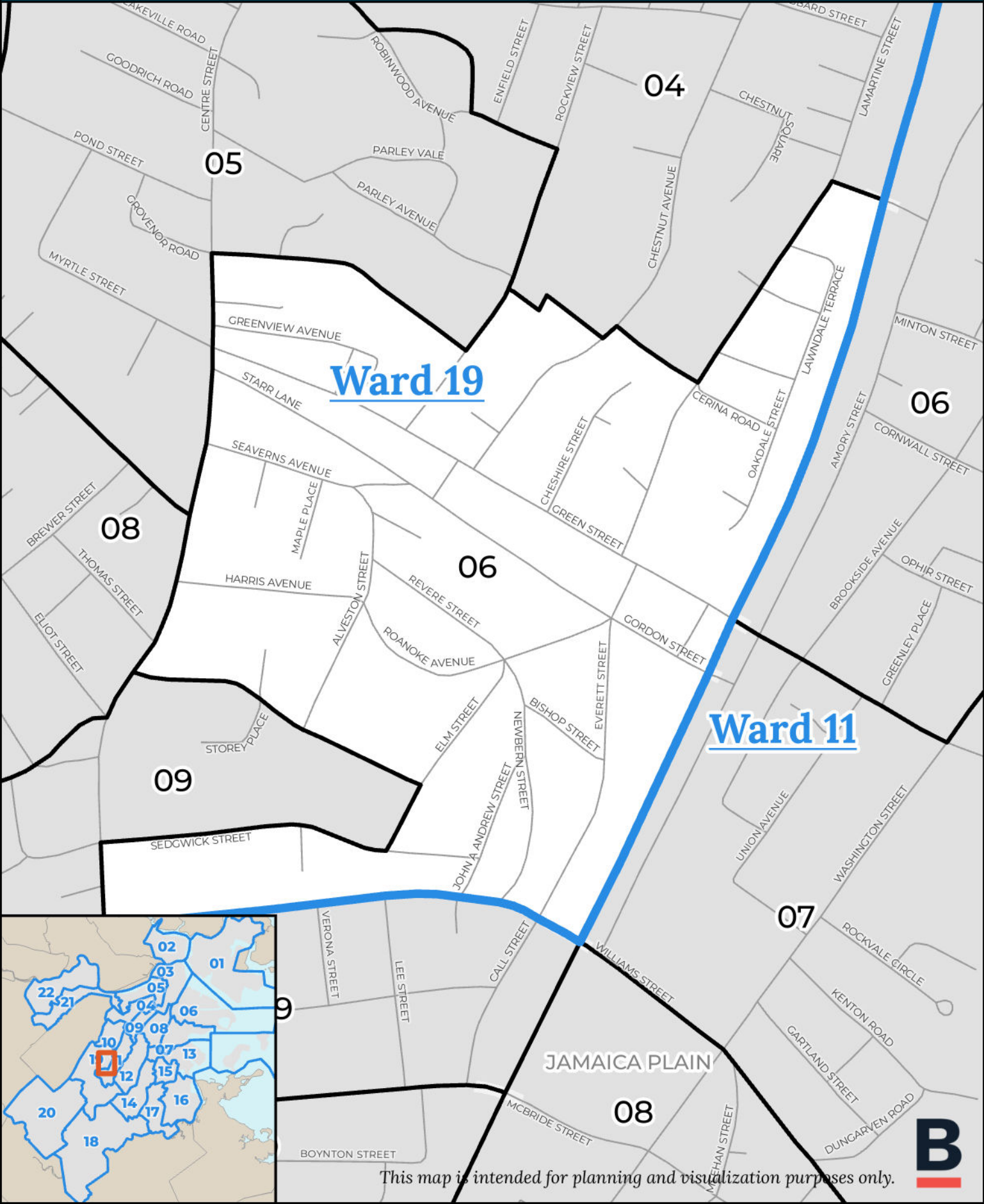
WARD 19 PRECINCT 5



This map is intended for planning and visualization purposes only.

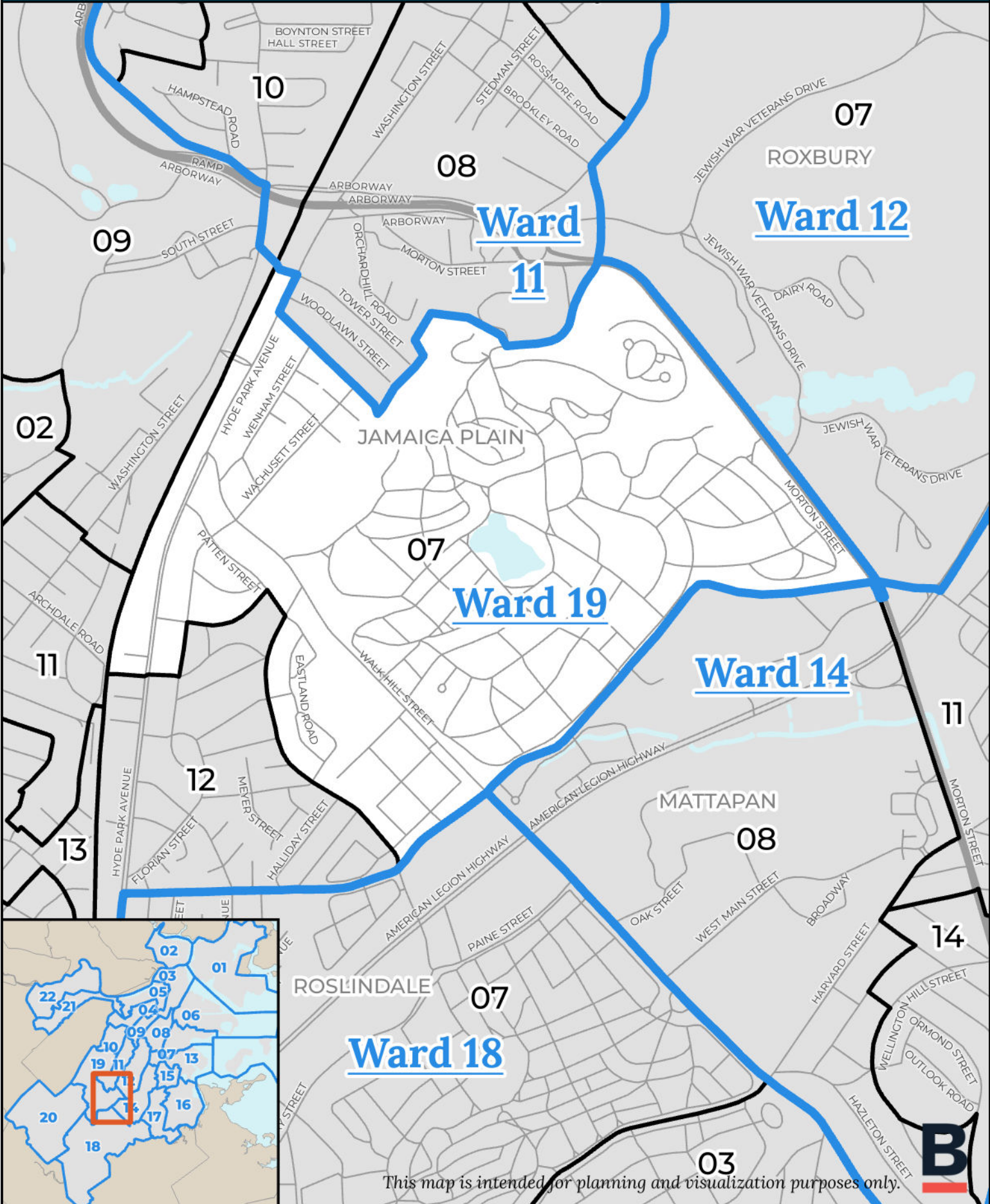


WARD 19 PRECINCT 6



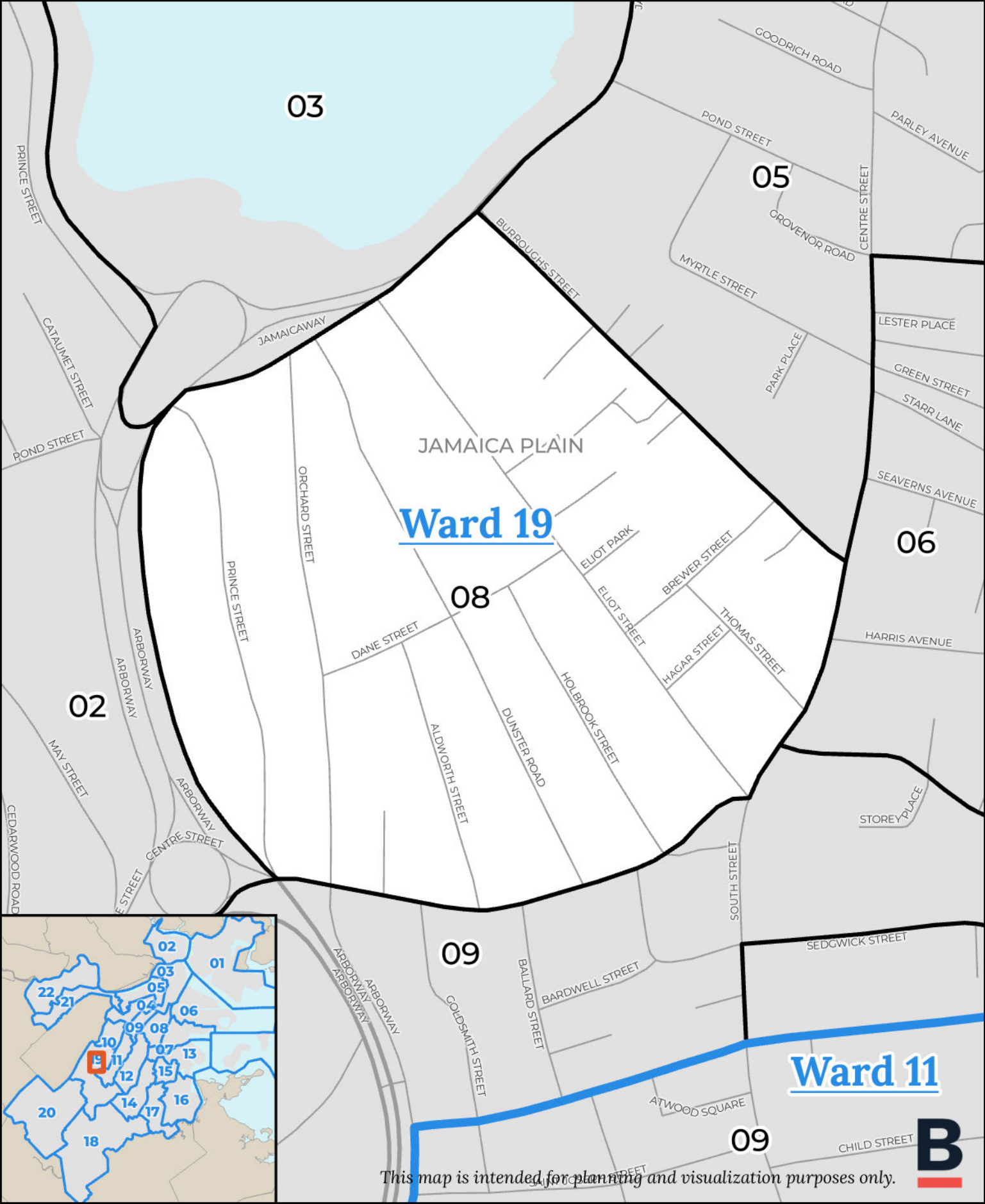
This map is intended for planning and visualization purposes only.

WARD 19 PRECINCT 7

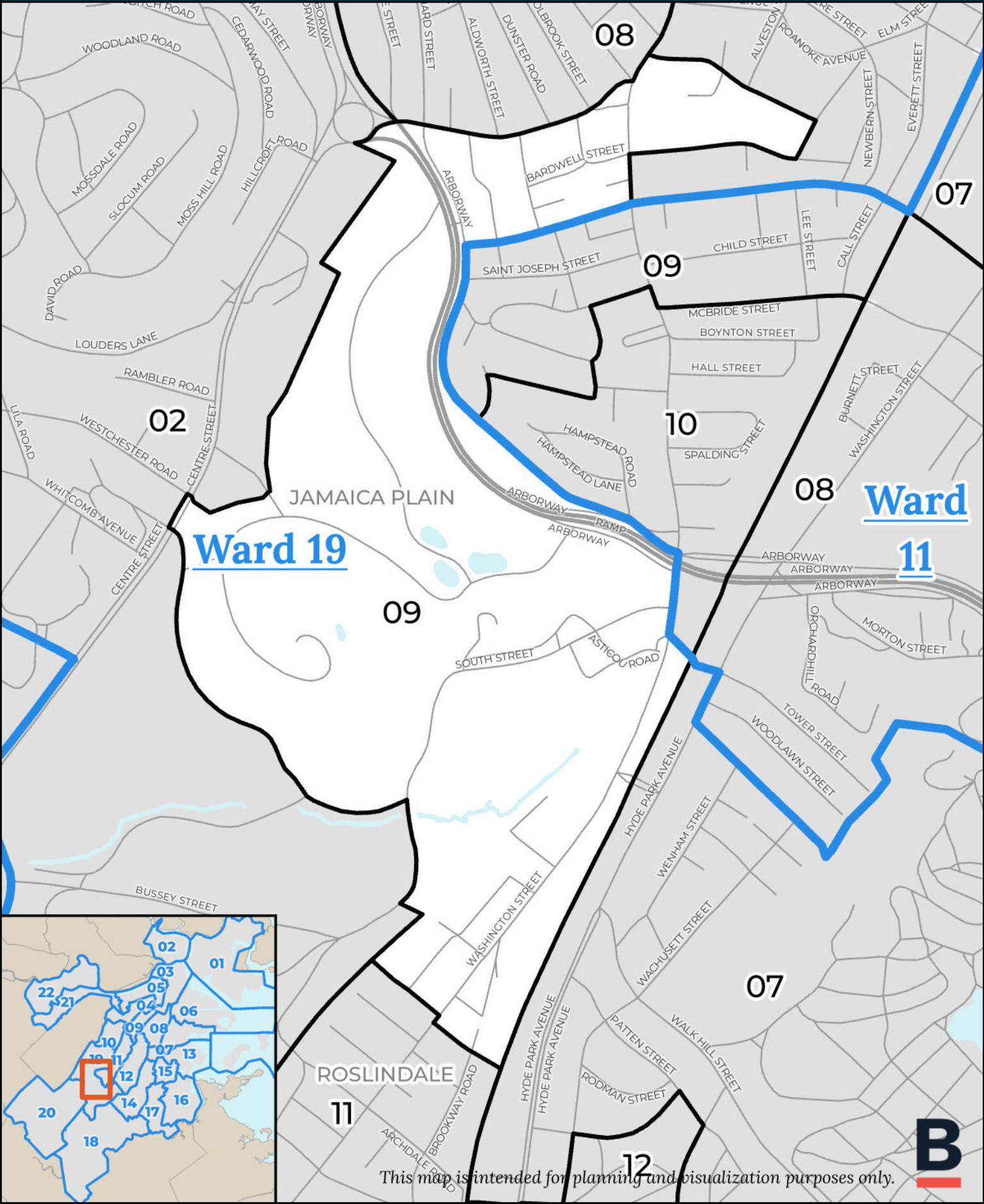


This map is intended for planning and visualization purposes only.

WARD 19 PRECINCT 8

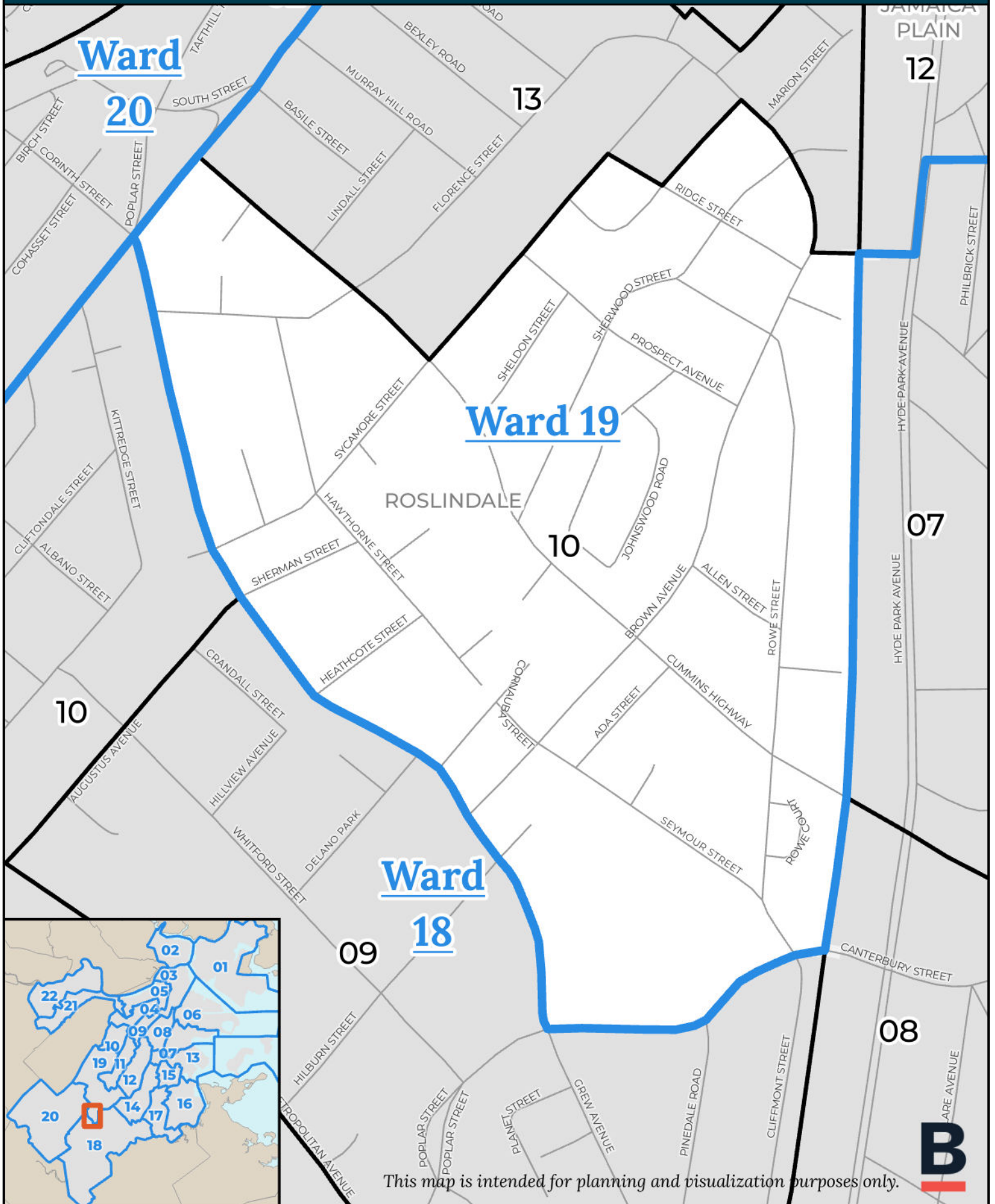


WARD 19 PRECINCT 9

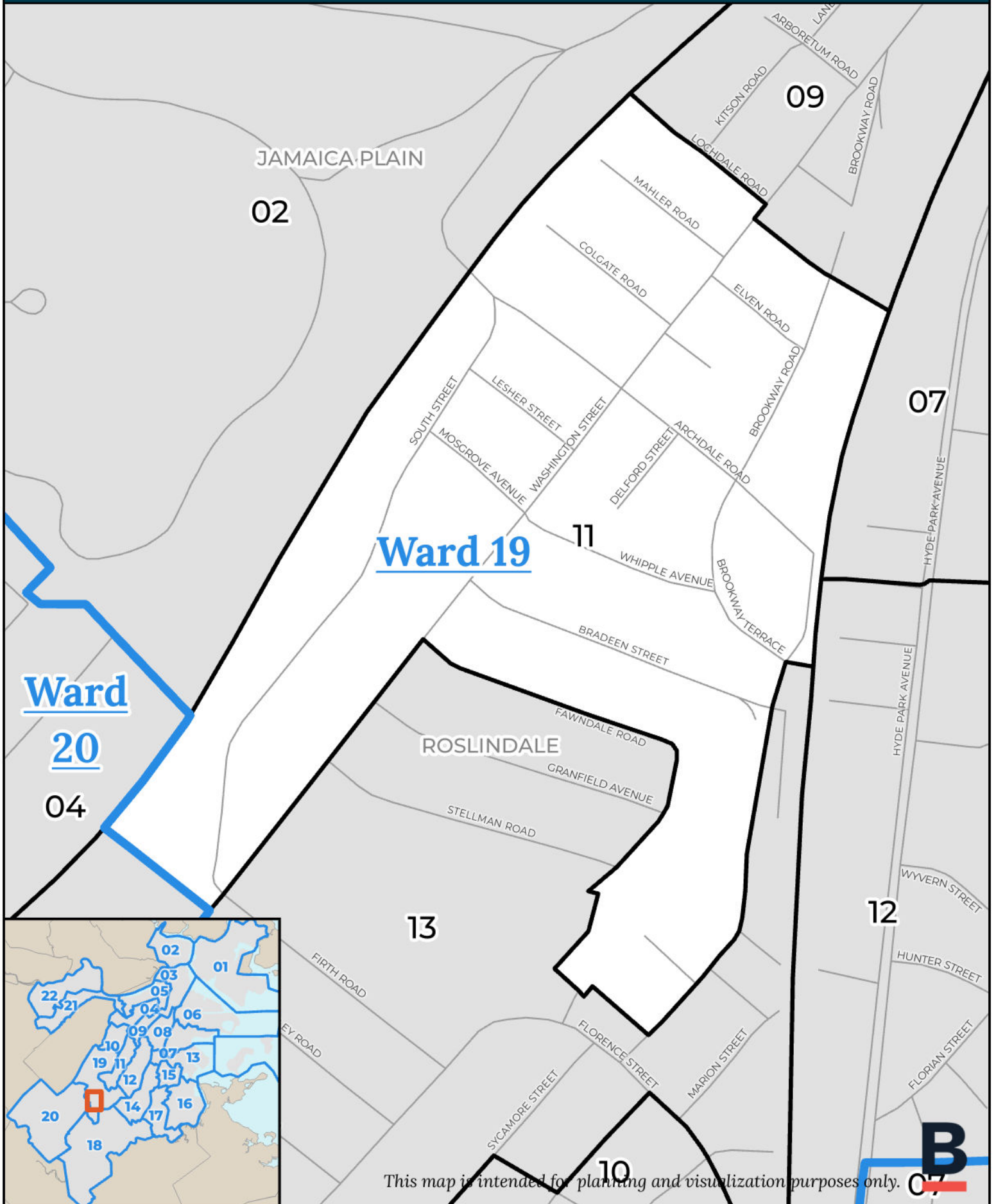


This map is intended for planning and visualization purposes only.

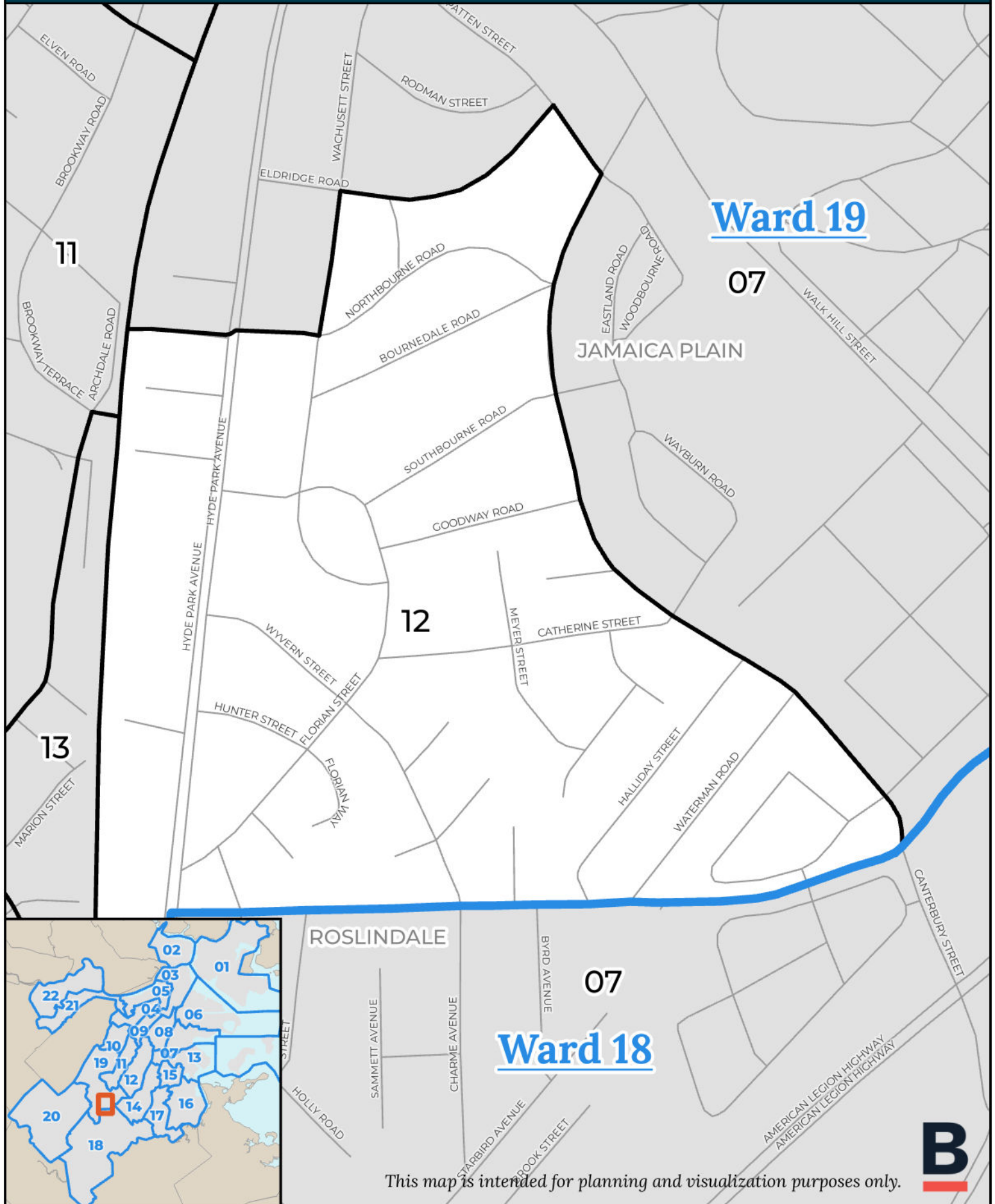
WARD 19 PRECINCT 10



WARD 19 PRECINCT 11

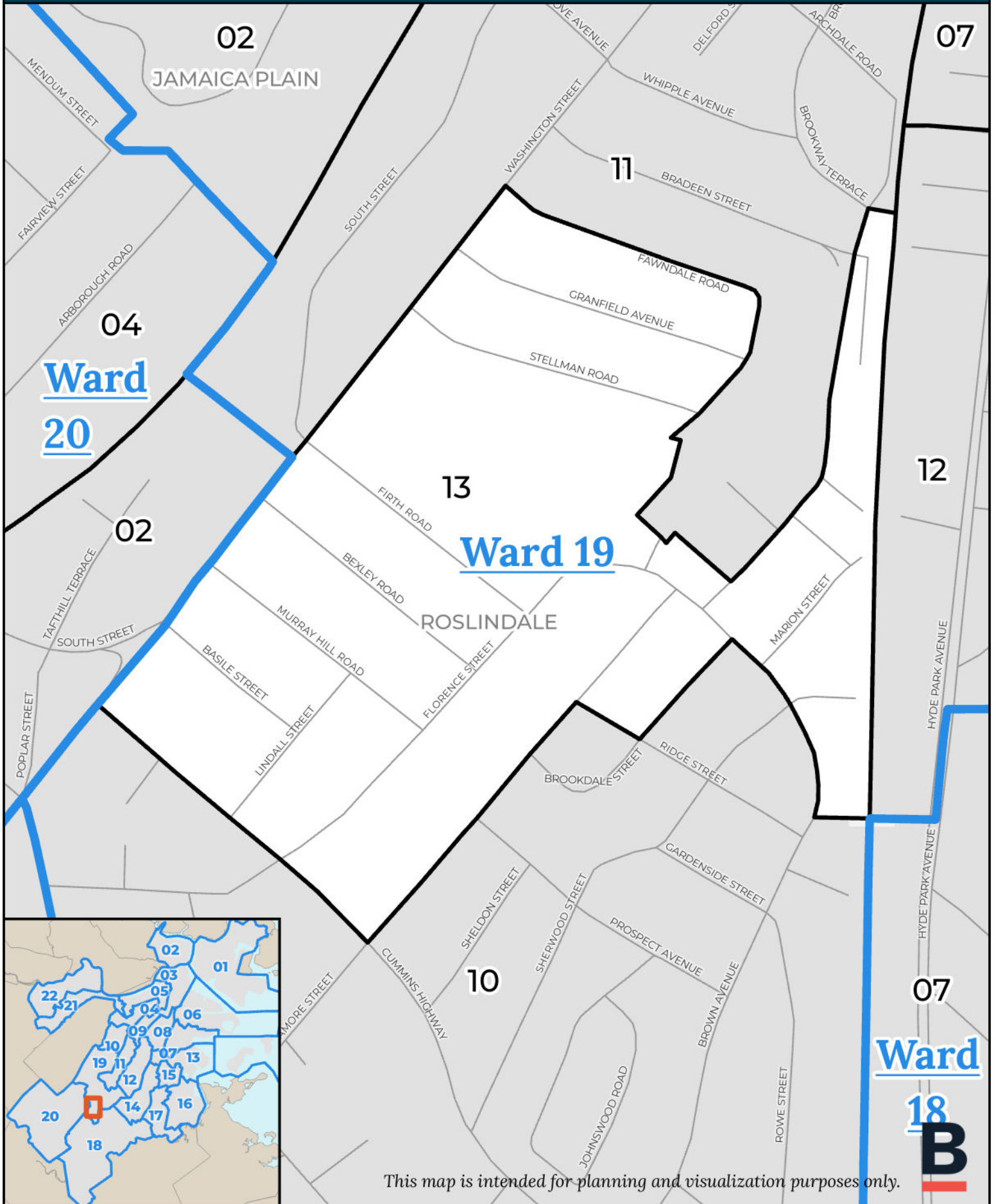


WARD 19 PRECINCT 12



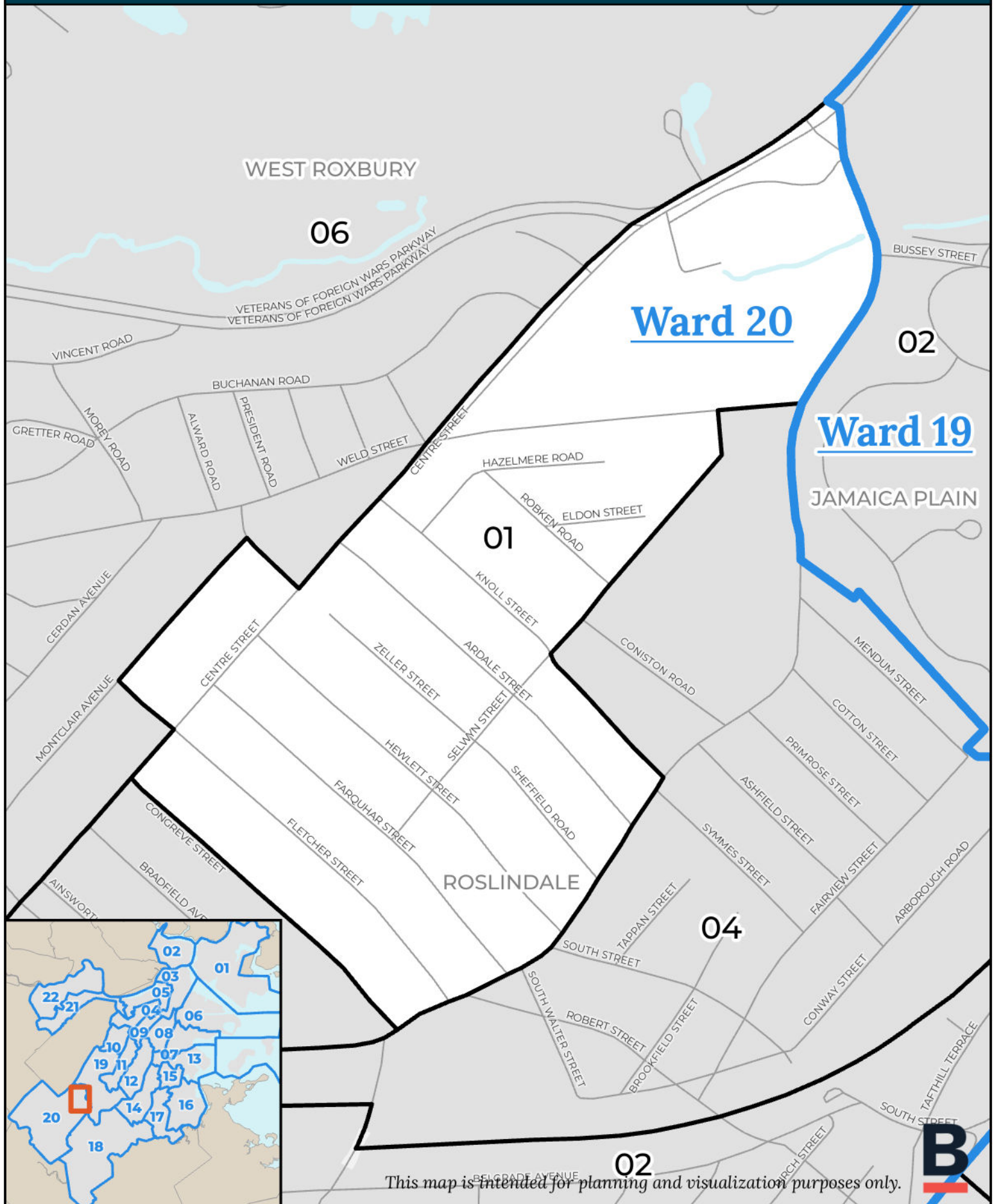
This map is intended for planning and visualization purposes only.

WARD 19 PRECINCT 13



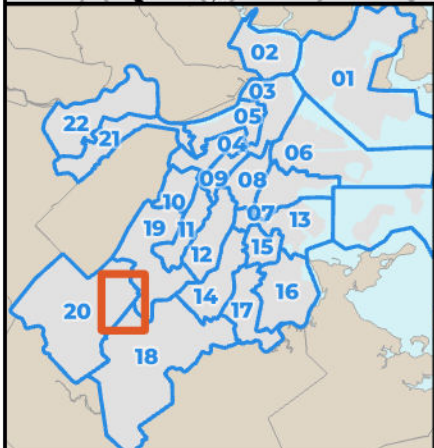
WARD 20

WARD 20 PRECINCT 1



This map is intended for planning and visualization purposes only.

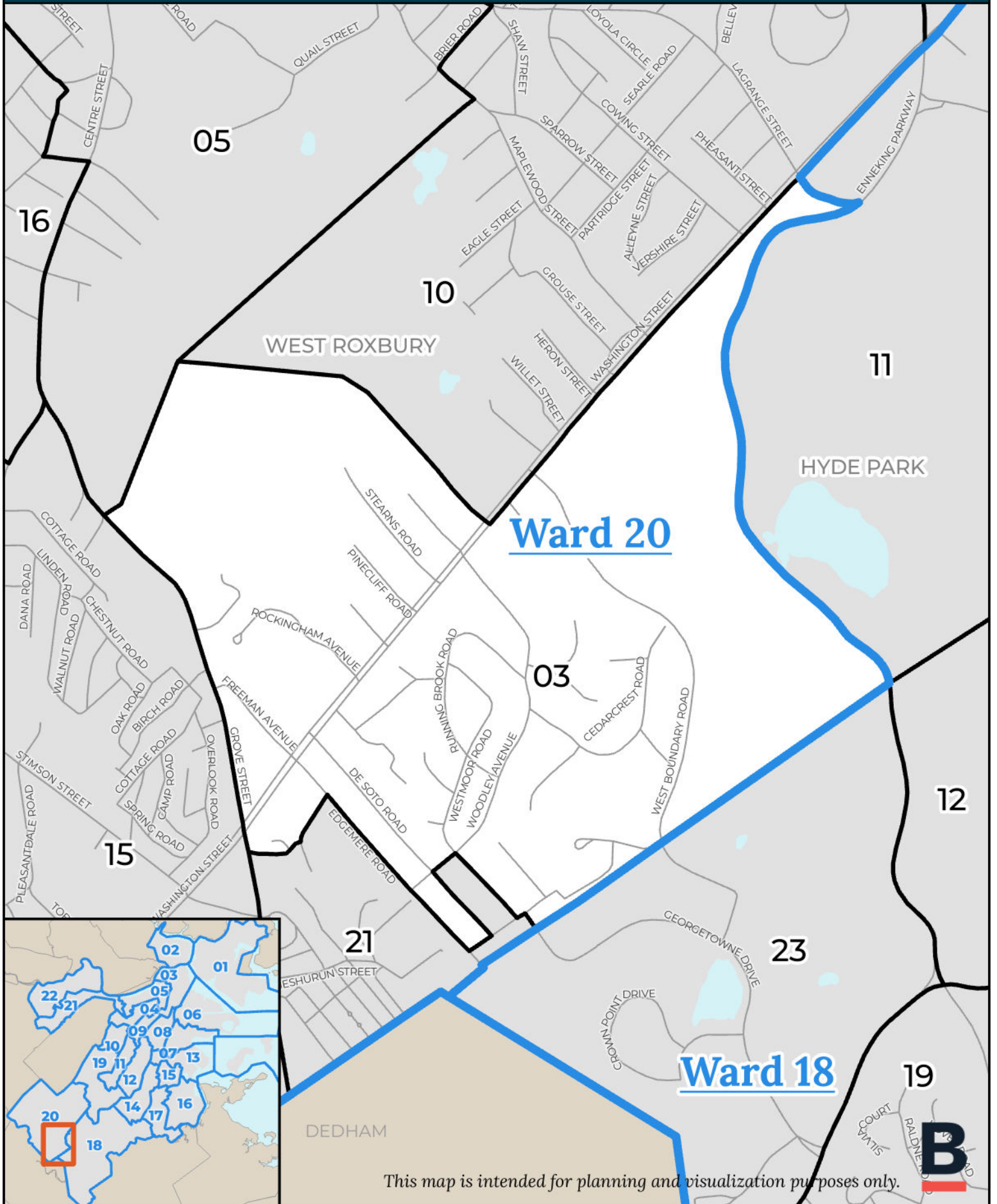
ward 13



~~This map is intended for planning and visualization purposes only.~~

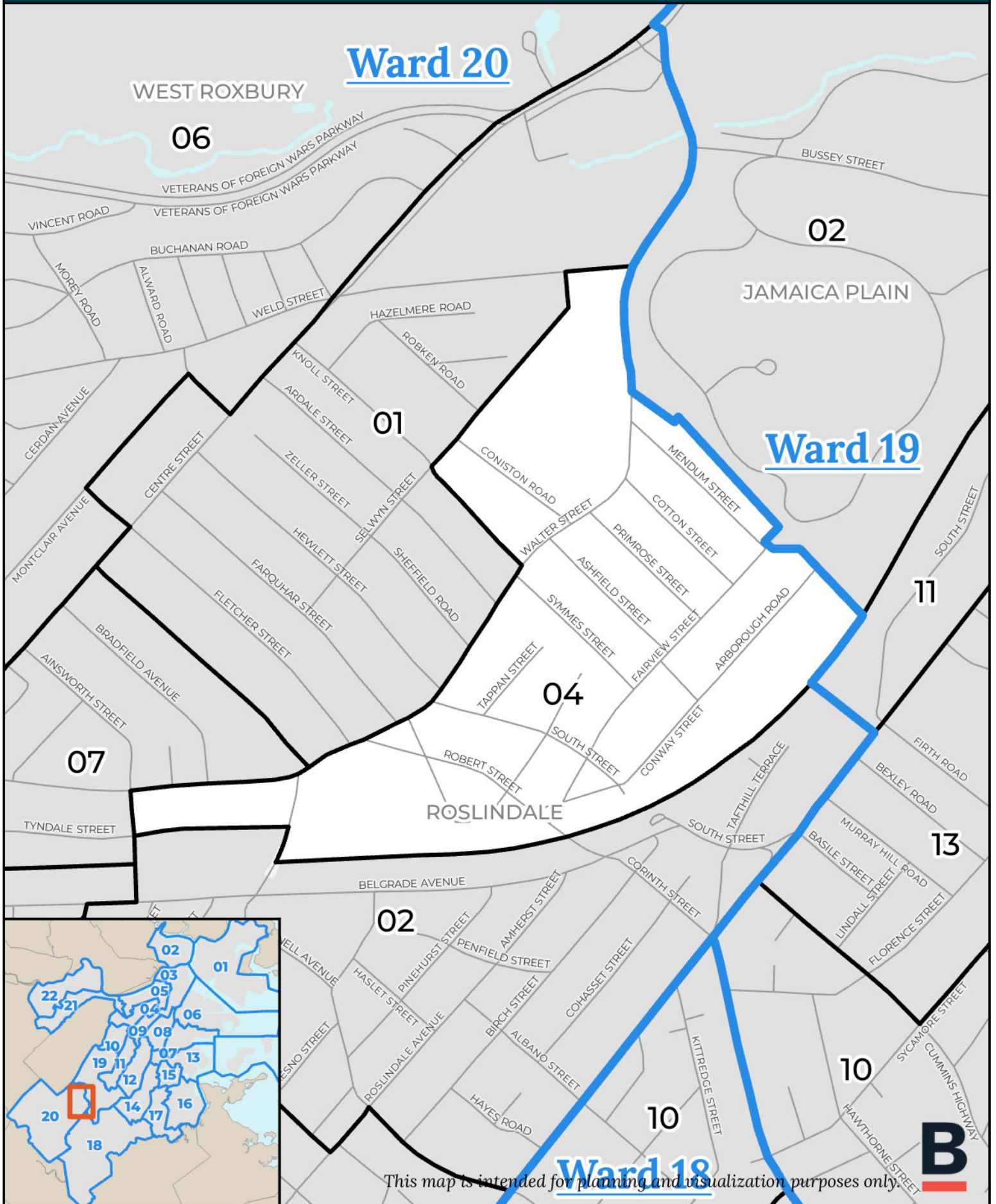


WARD 20 PRECINCT 3

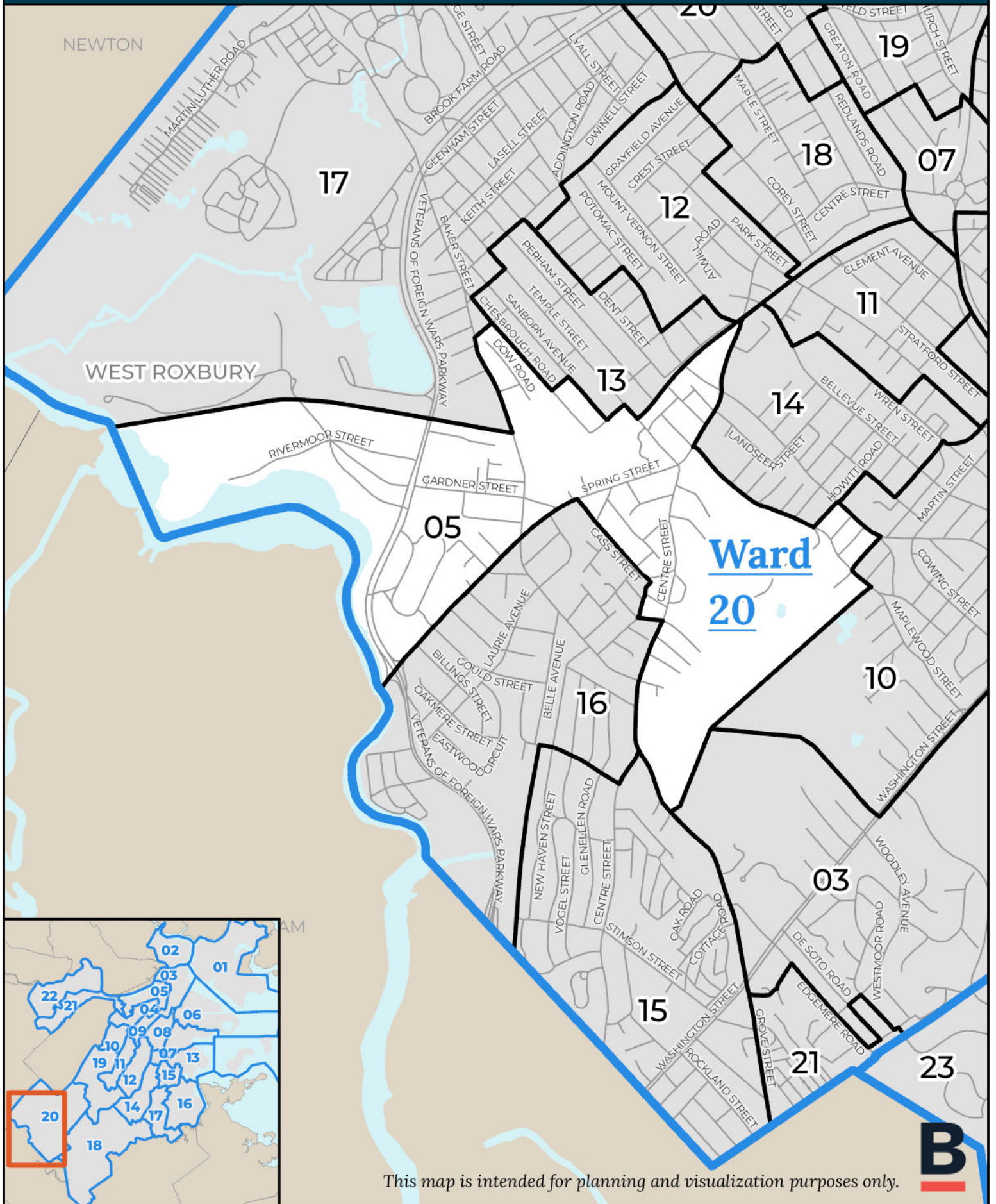


This map is intended for planning and visualization purposes only.

WARD 20 PRECINCT 4



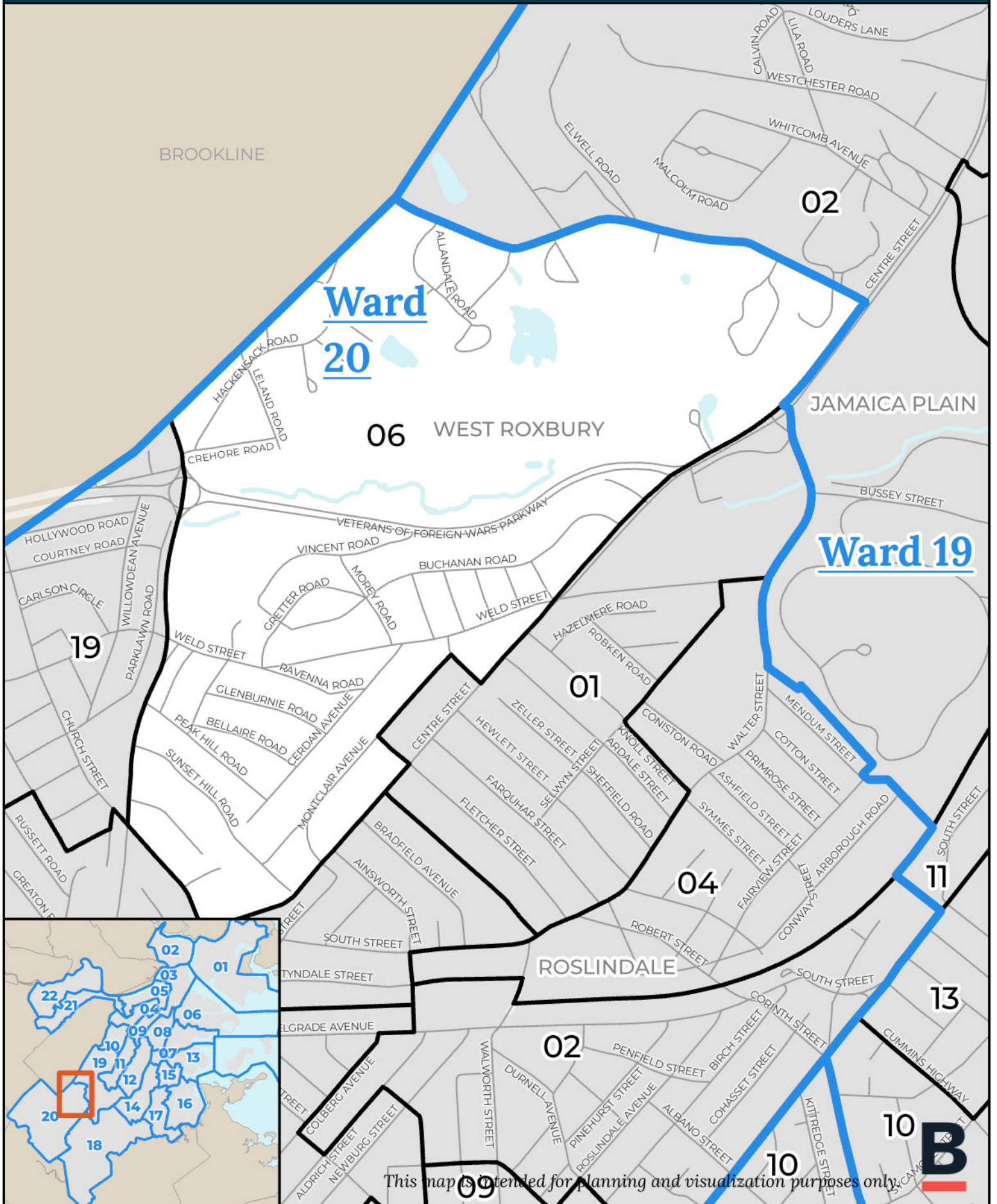
WARD 20 PRECINCT 5



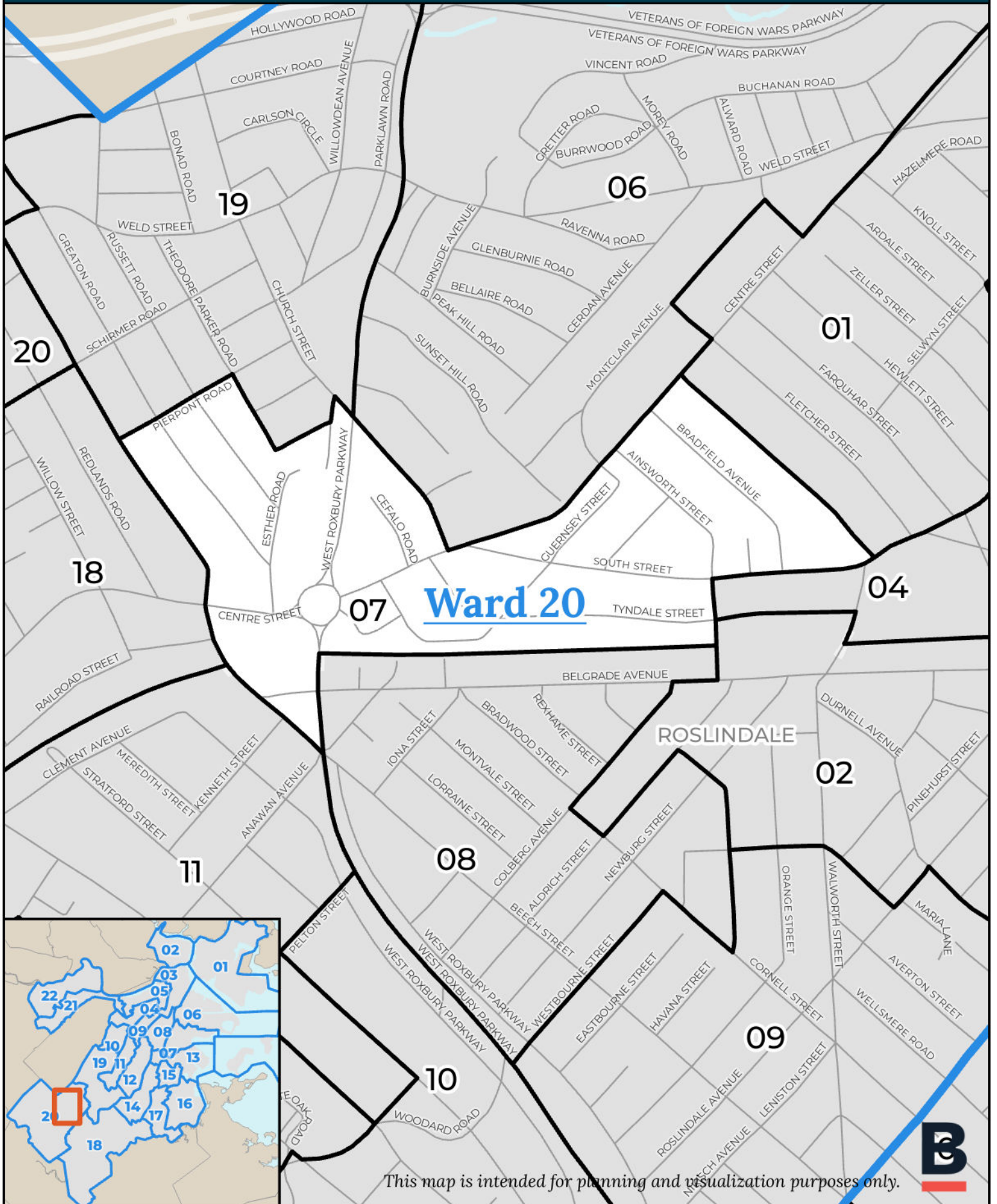
This map is intended for planning and visualization purposes only.



WARD 20 PRECINCT 6



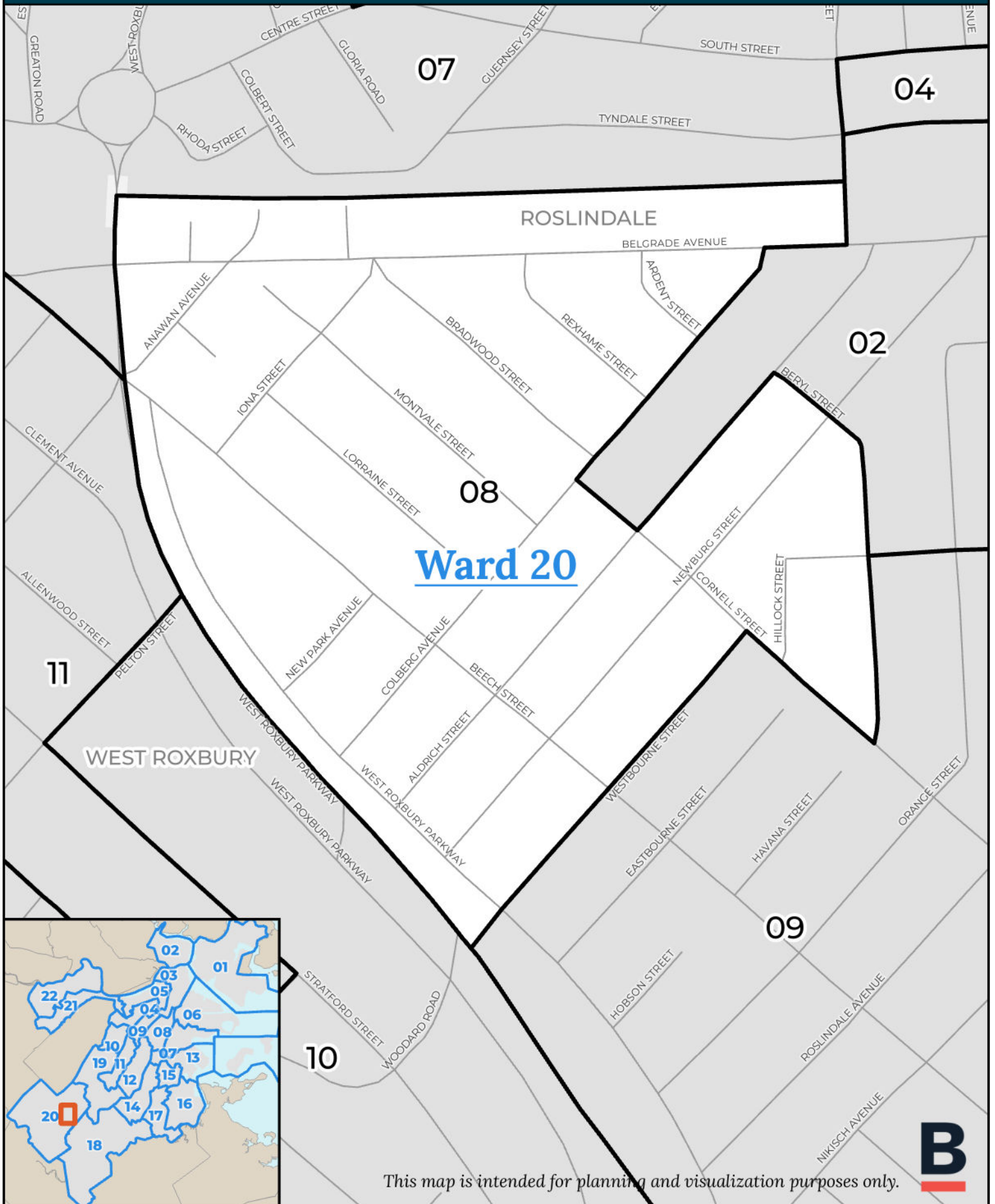
WARD 20 PRECINCT 7



This map is intended for planning and visualization purposes only.



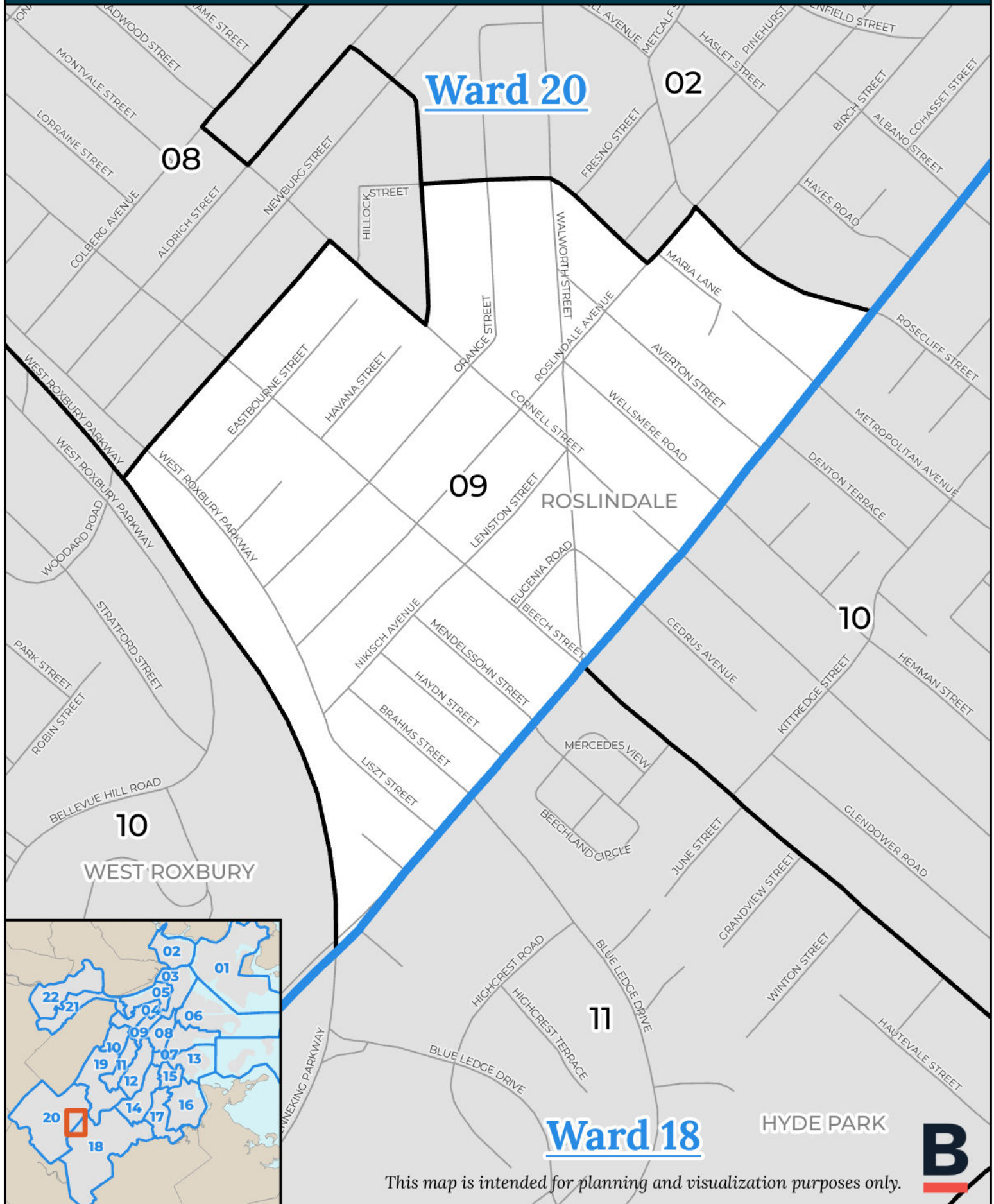
WARD 20 PRECINCT 8



This map is intended for planning and visualization purposes only.



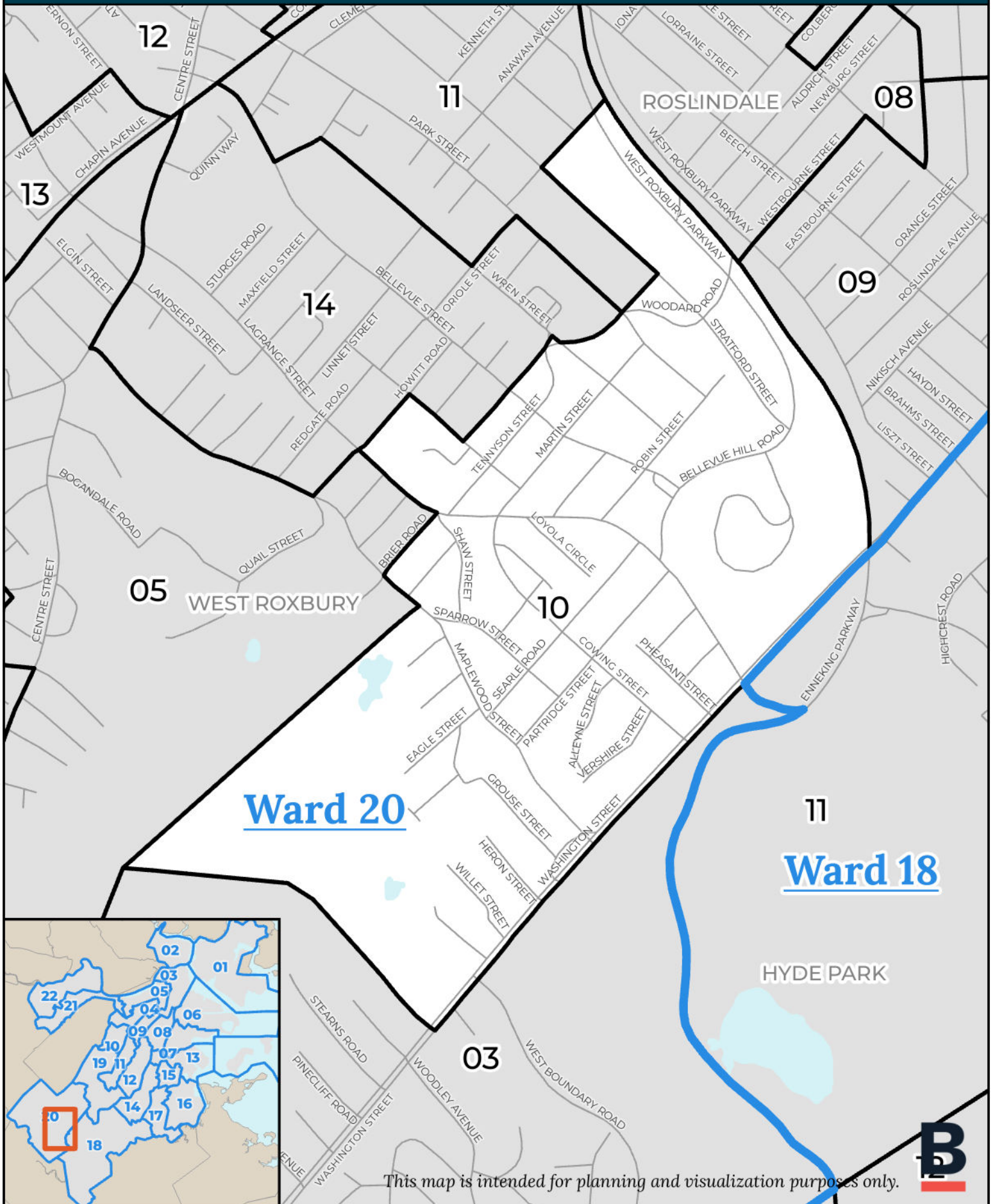
Ward 20



This map is intended for planning and visualization purposes only.

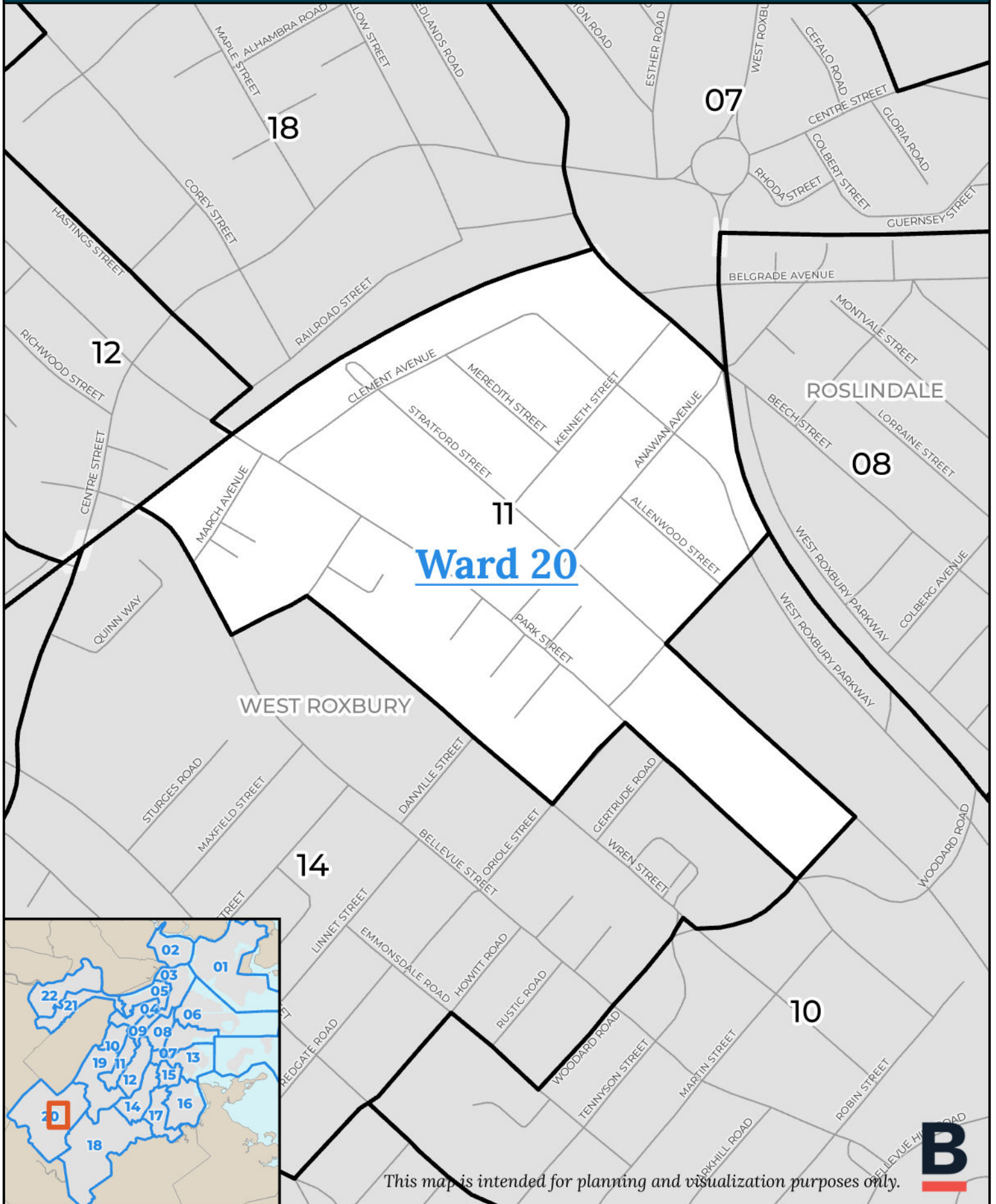


WARD 20 PRECINCT 10

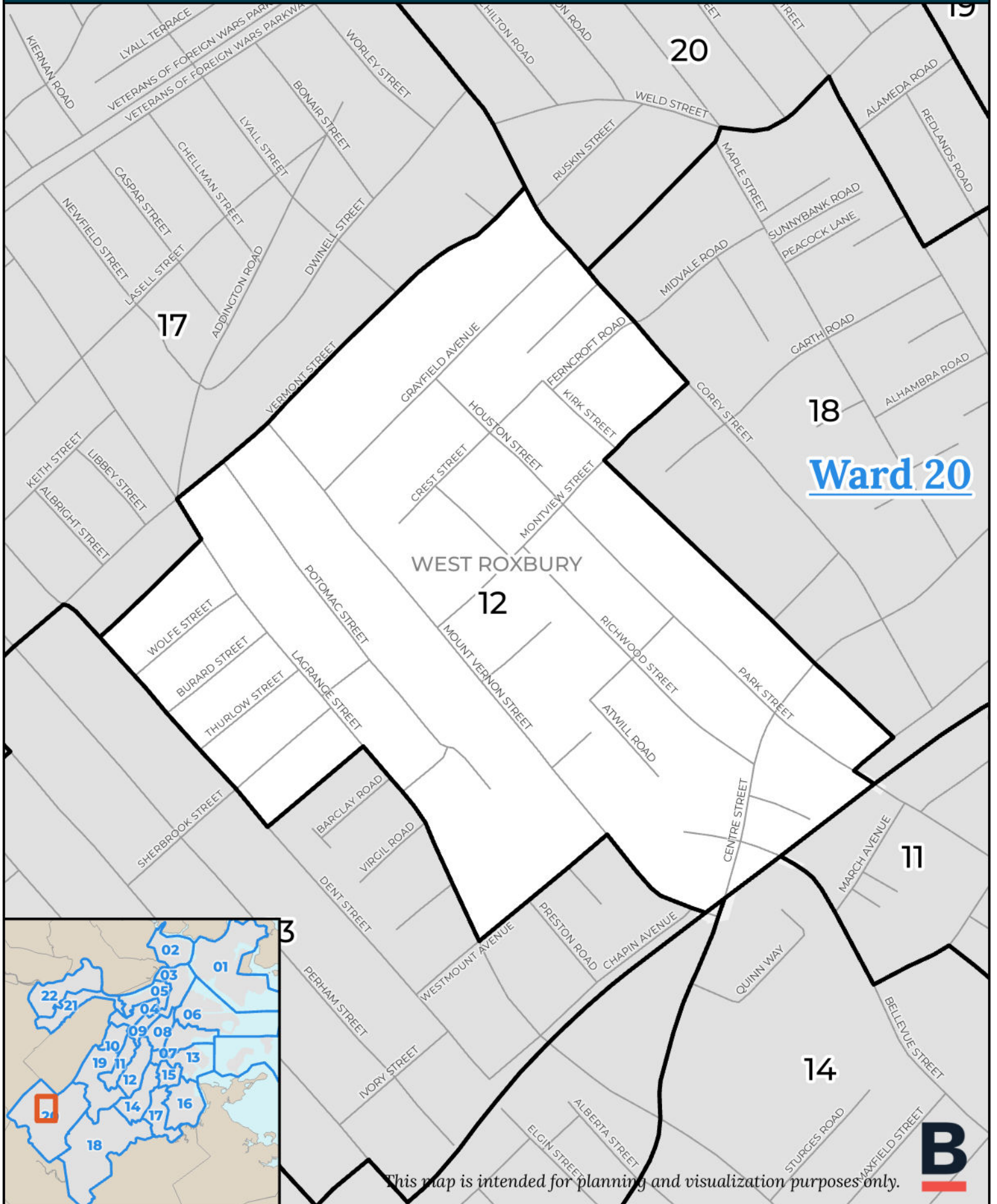


This map is intended for planning and visualization purposes only.

WARD 20 PRECINCT 11

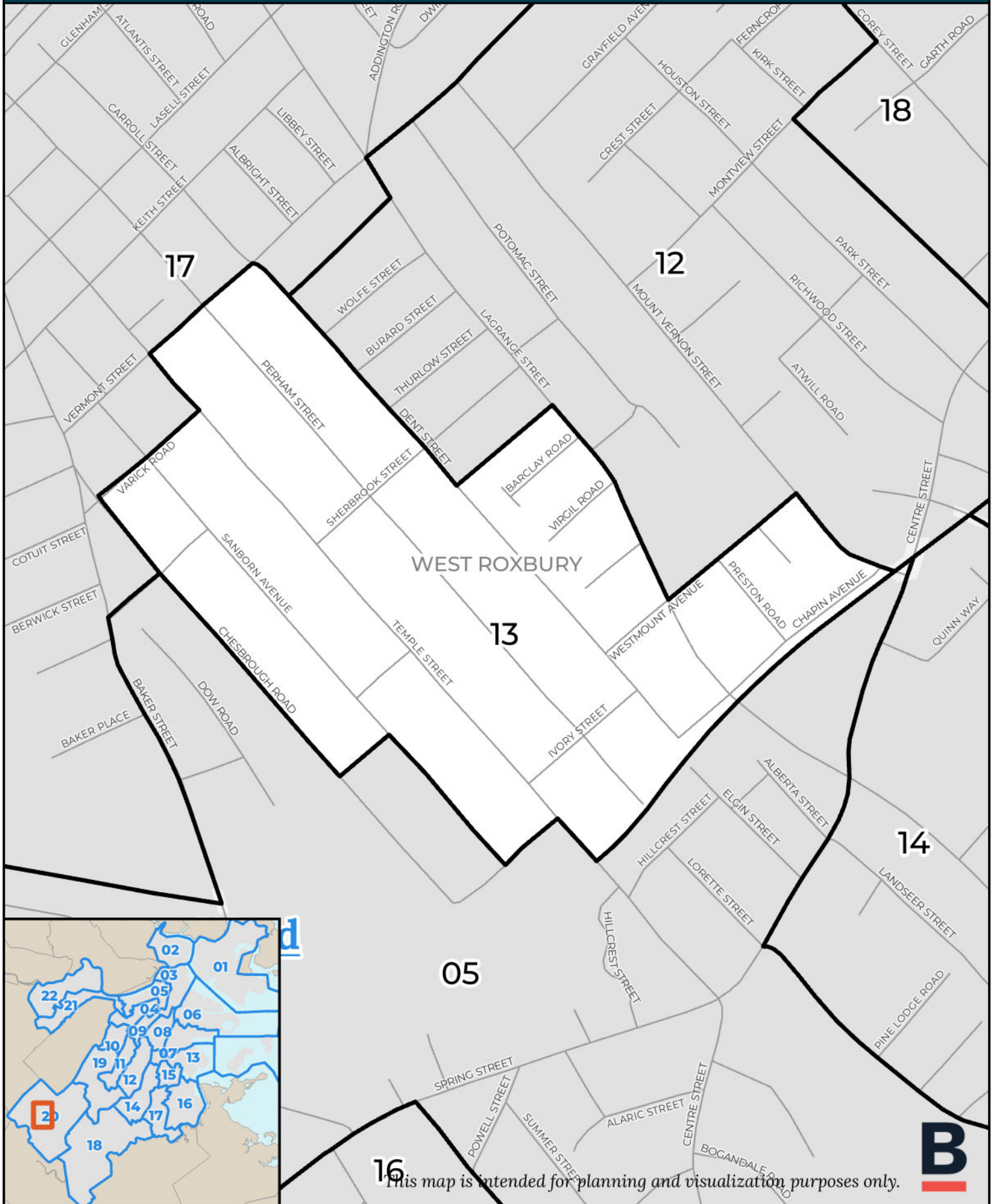


WARD 20 PRECINCT 12



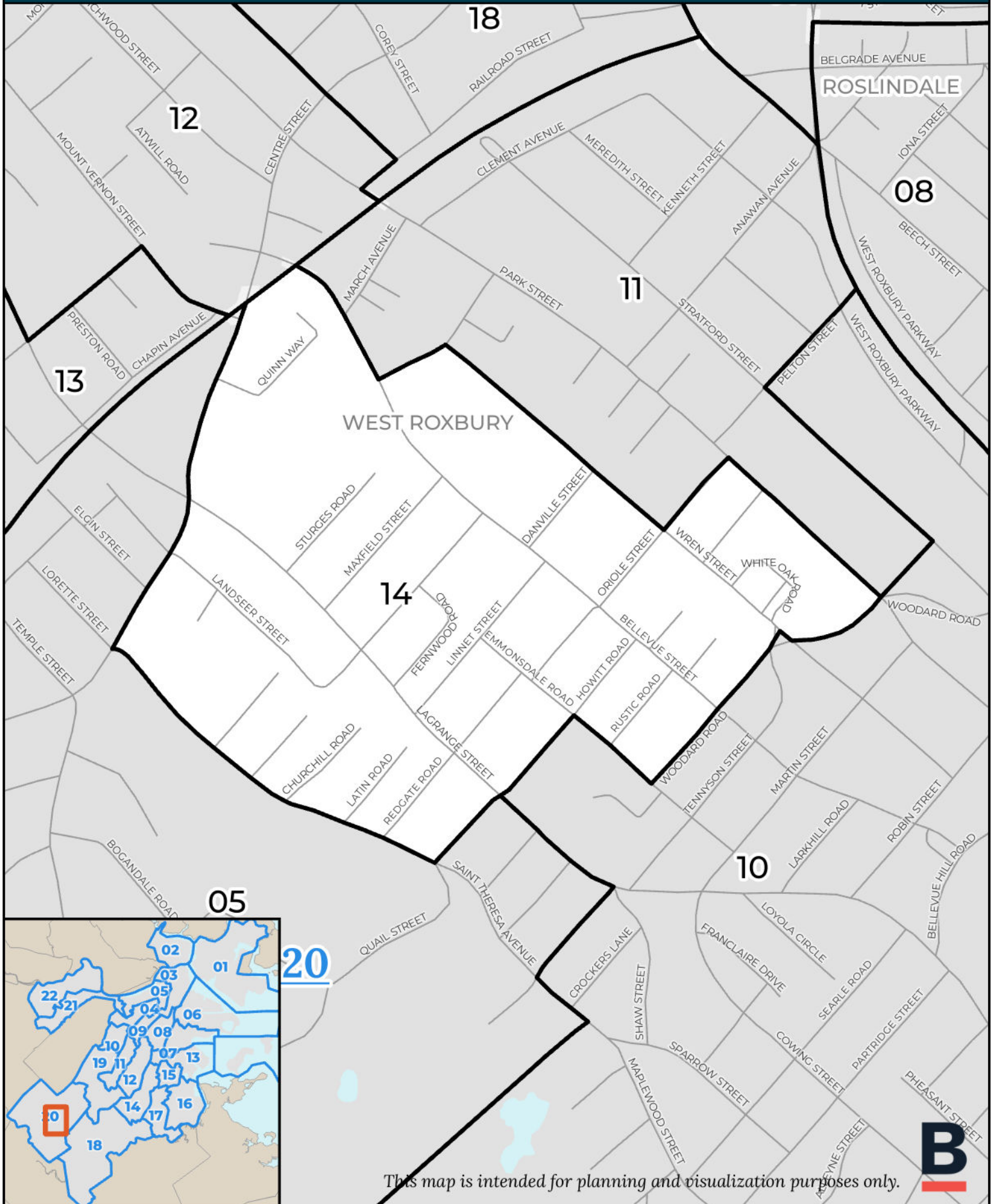
This map is intended for planning and visualization purposes only.

WARD 20 PRECINCT 13



This map is intended for planning and visualization purposes only.

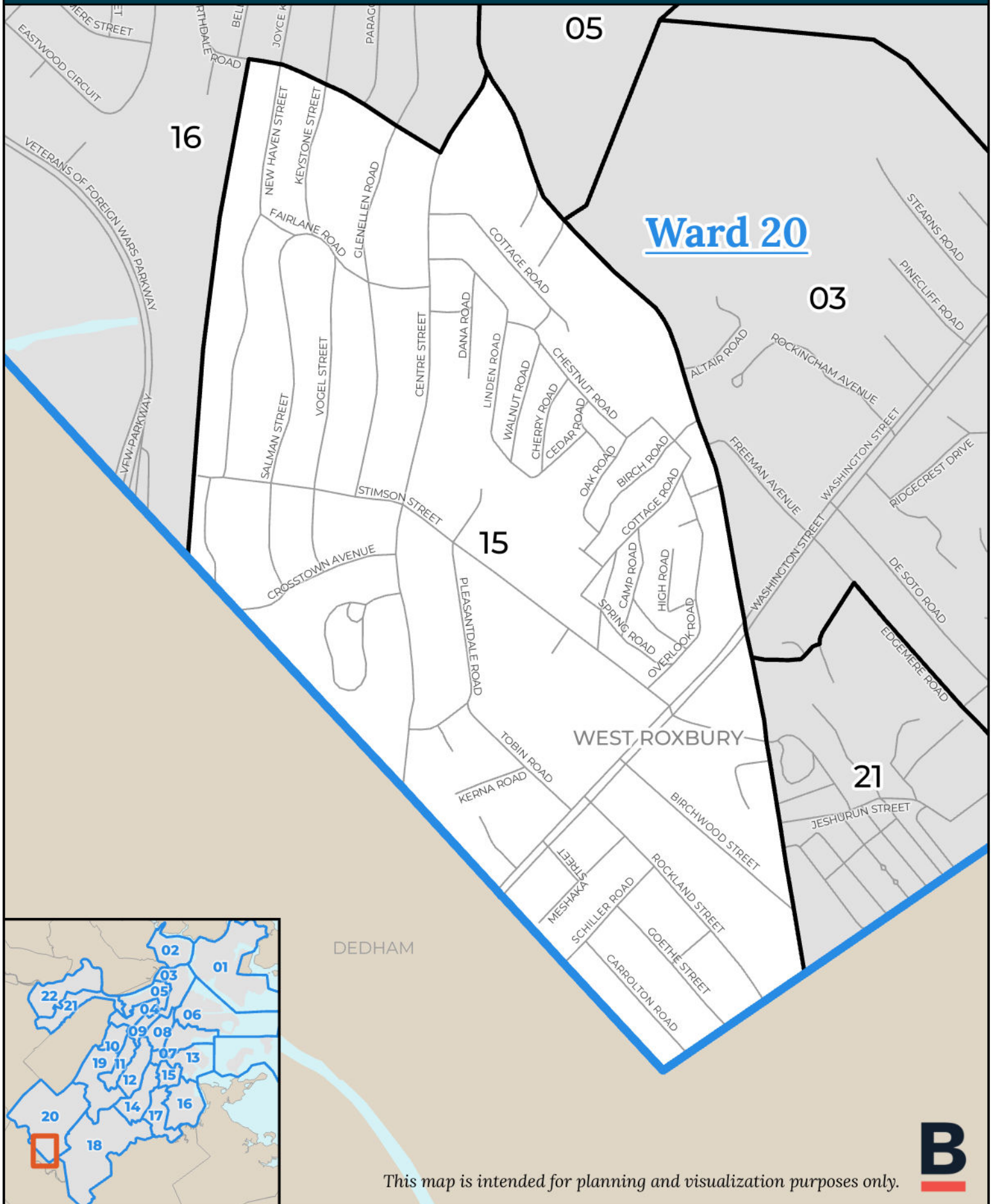
WARD 20 PRECINCT 14



This map is intended for planning and visualization purposes only.



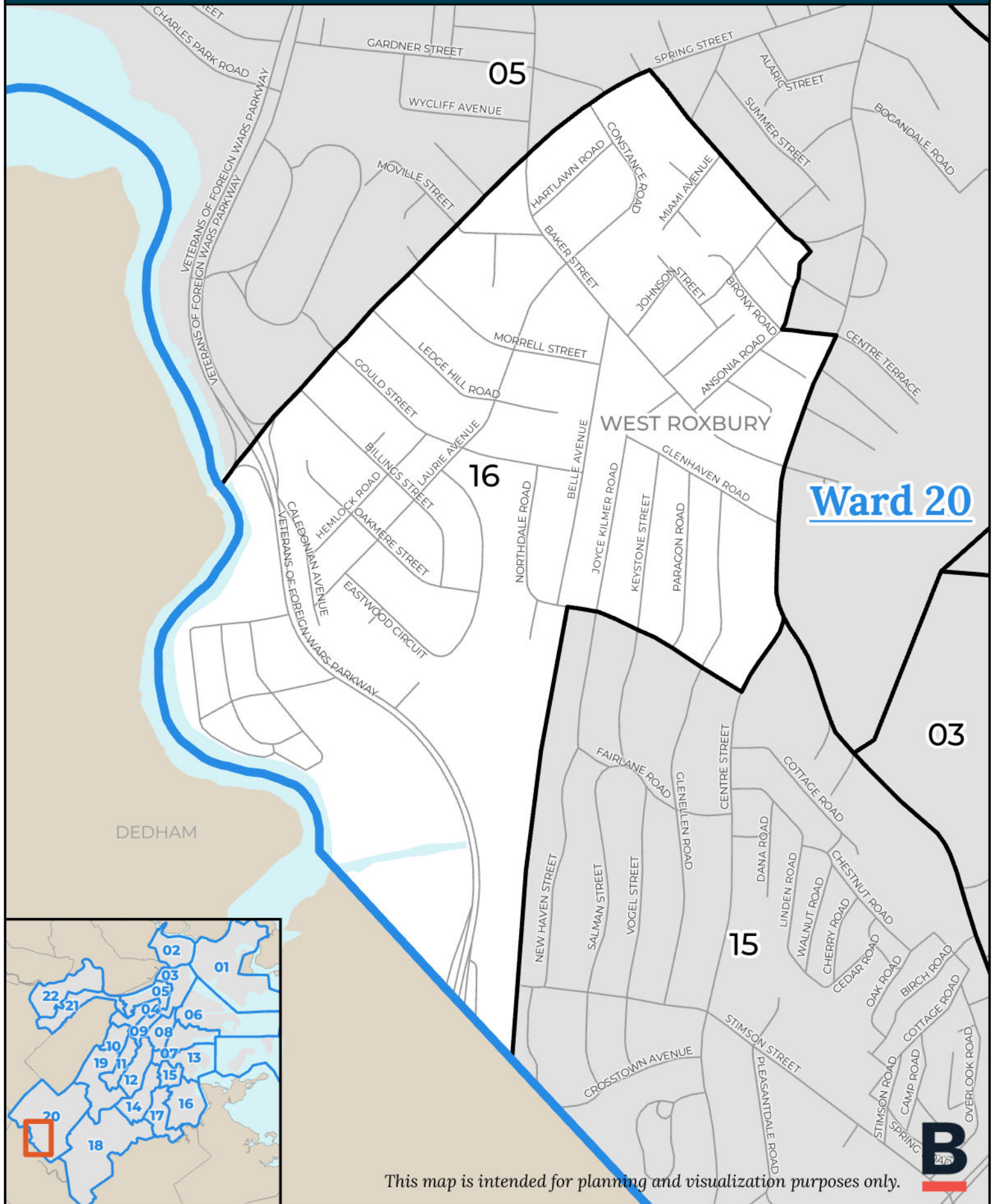
WARD 20 PRECINCT 15



This map is intended for planning and visualization purposes only.



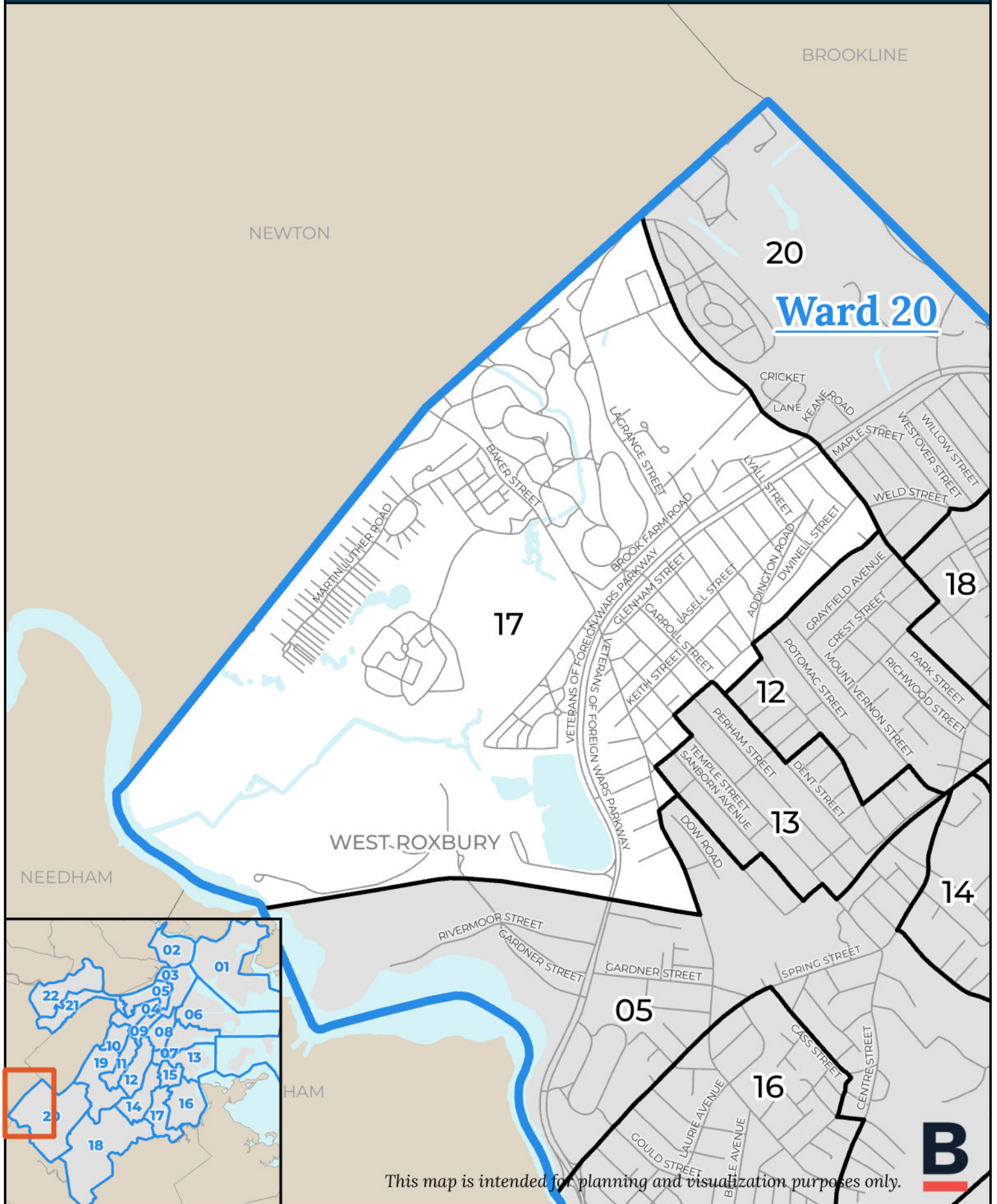
WARD 20 PRECINCT 16



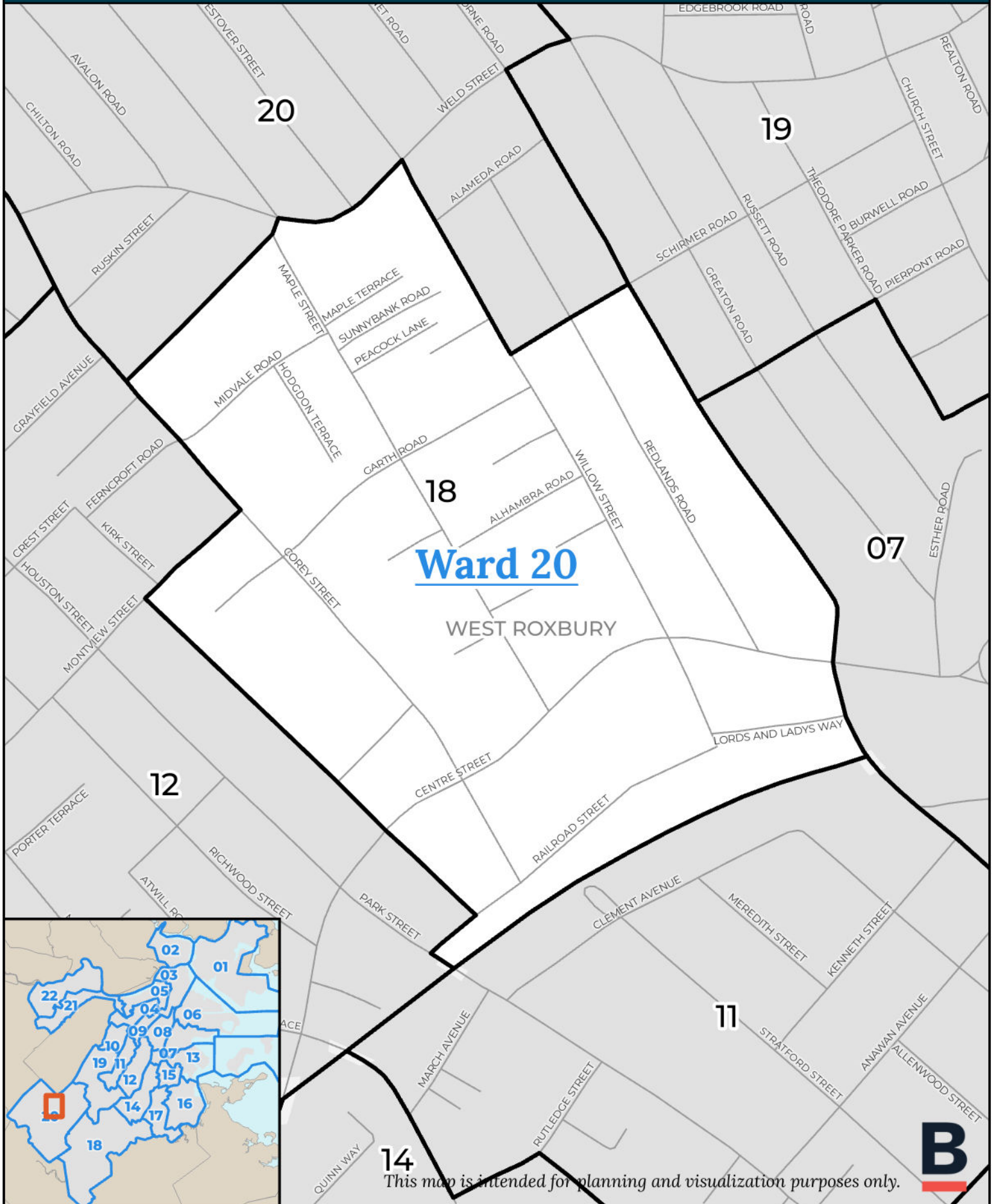
This map is intended for planning and visualization purposes only.



WARD 20 PRECINCT 17



WARD 20 PRECINCT 18

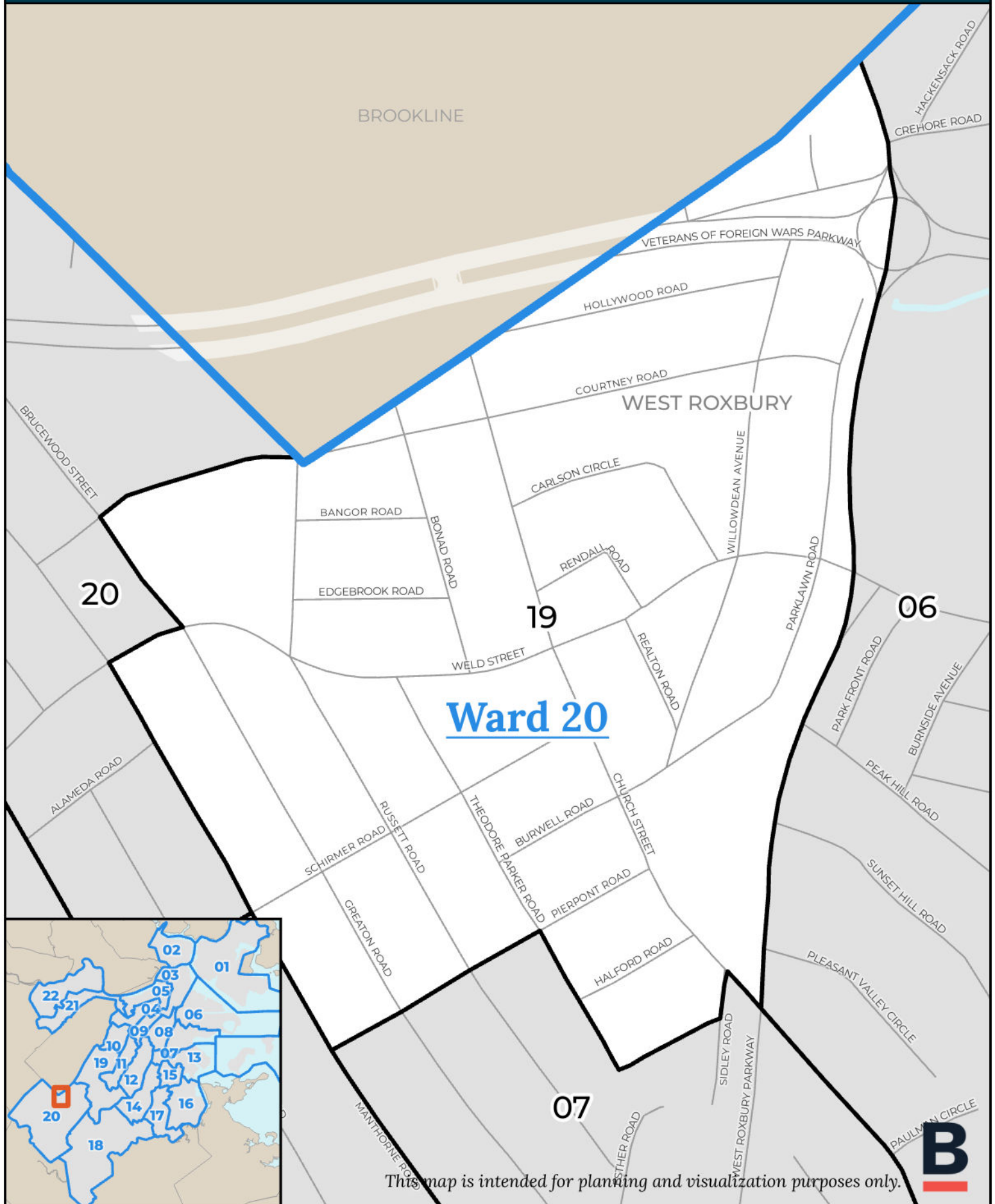


14

This map is intended for planning and visualization purposes only.



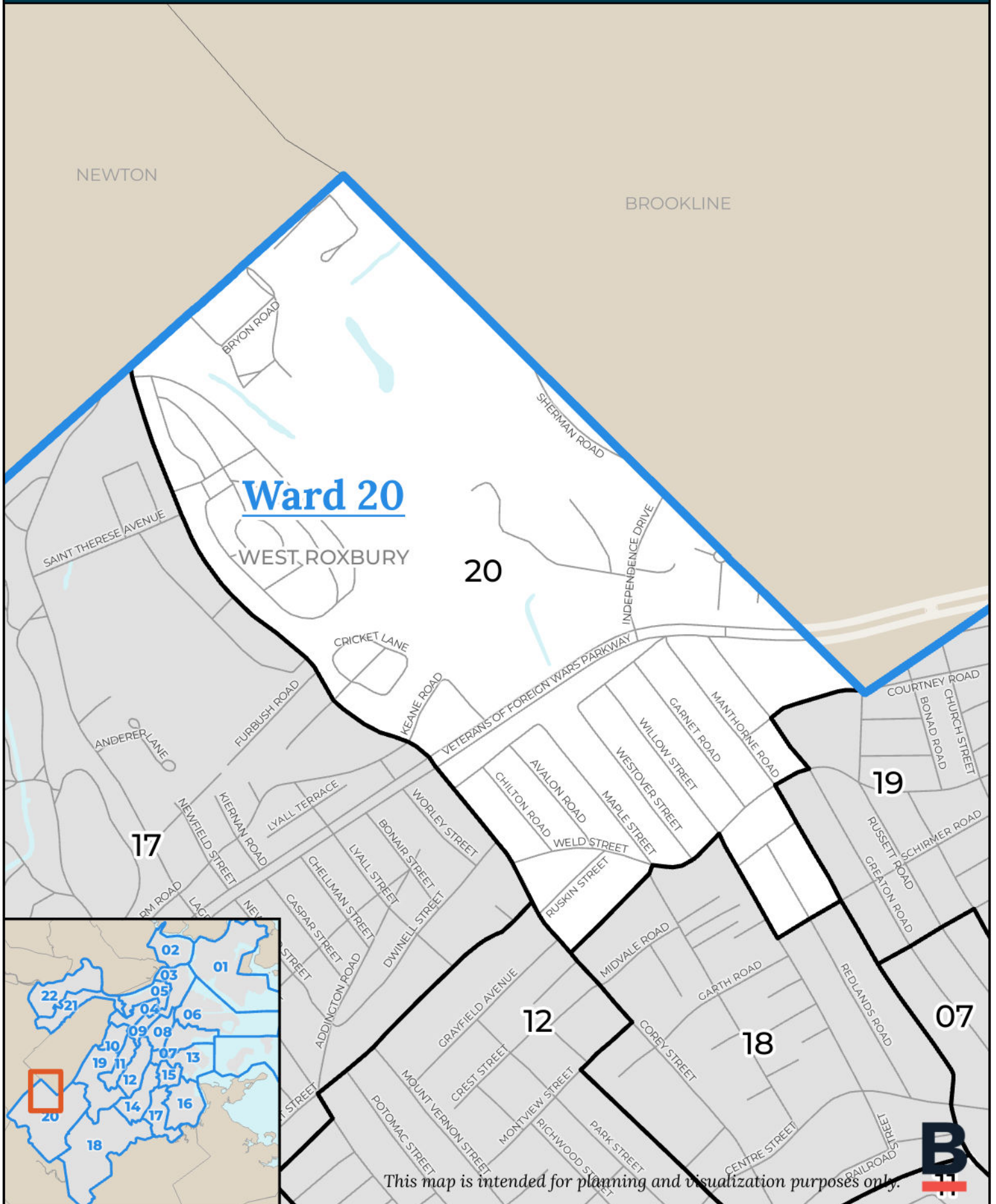
WARD 20 PRECINCT 19



This map is intended for planning and visualization purposes only.



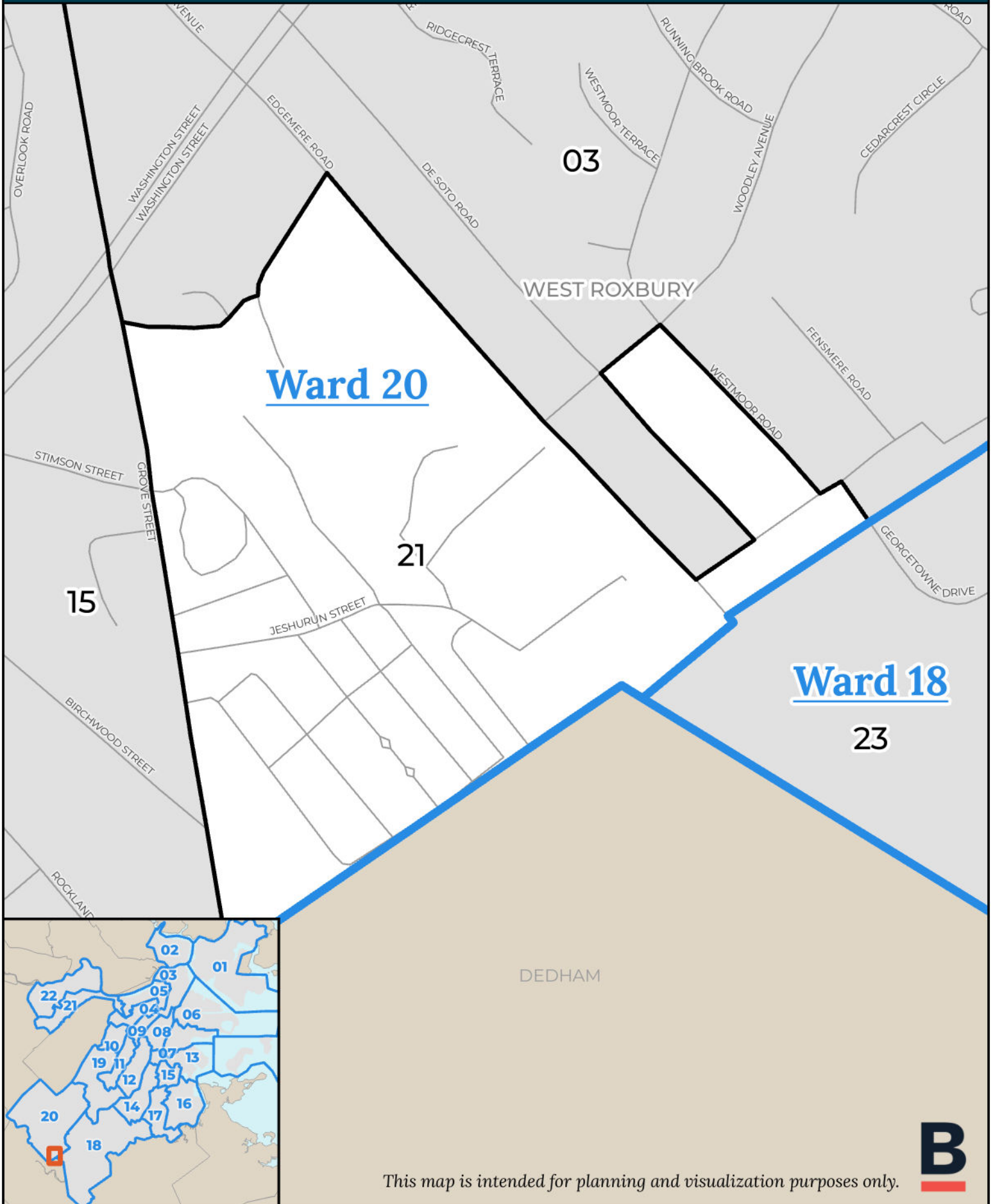
WARD 20 PRECINCT 20



This map is intended for planning and visualization purposes only.



WARD 20 PRECINCT 21

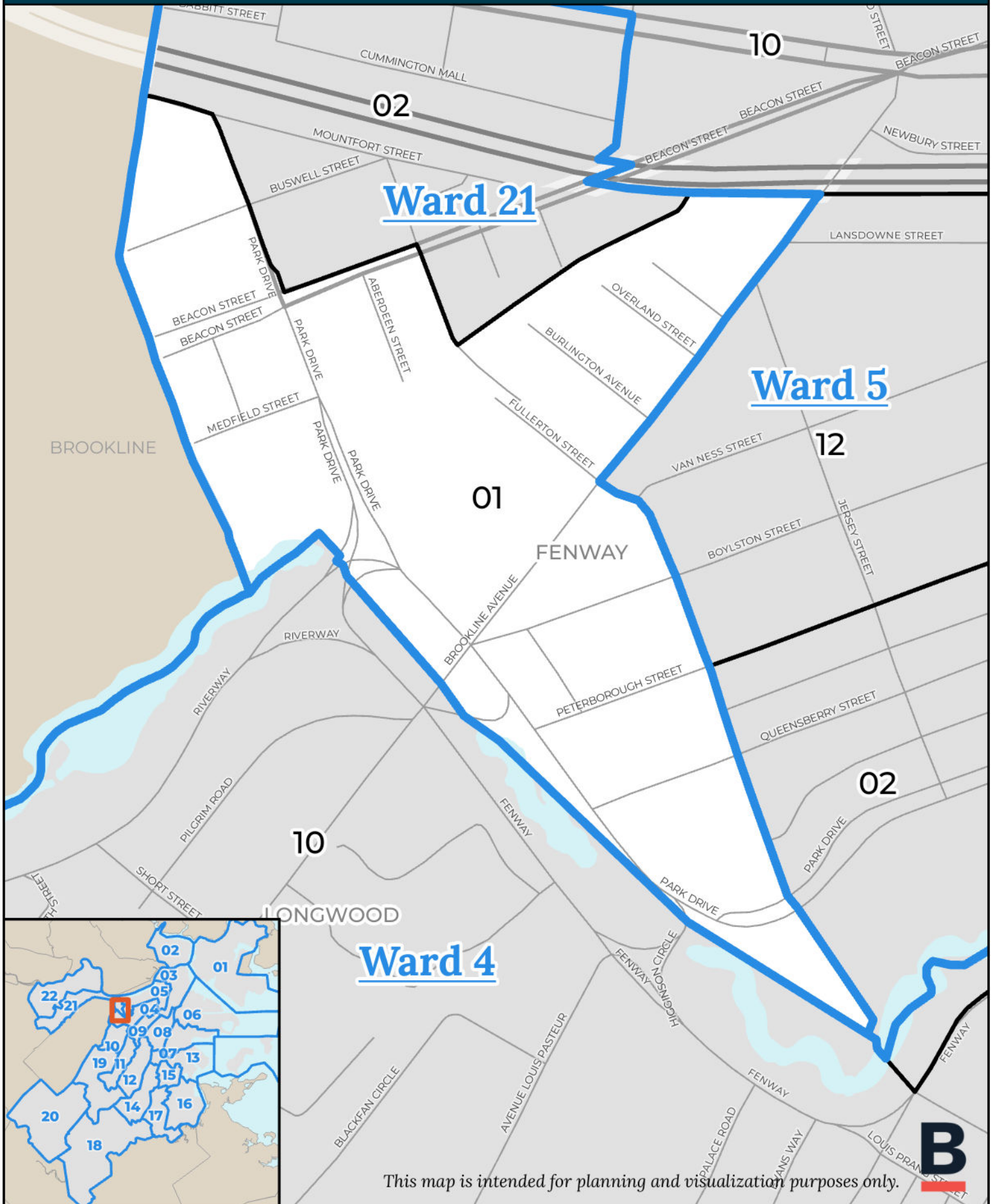


This map is intended for planning and visualization purposes only.

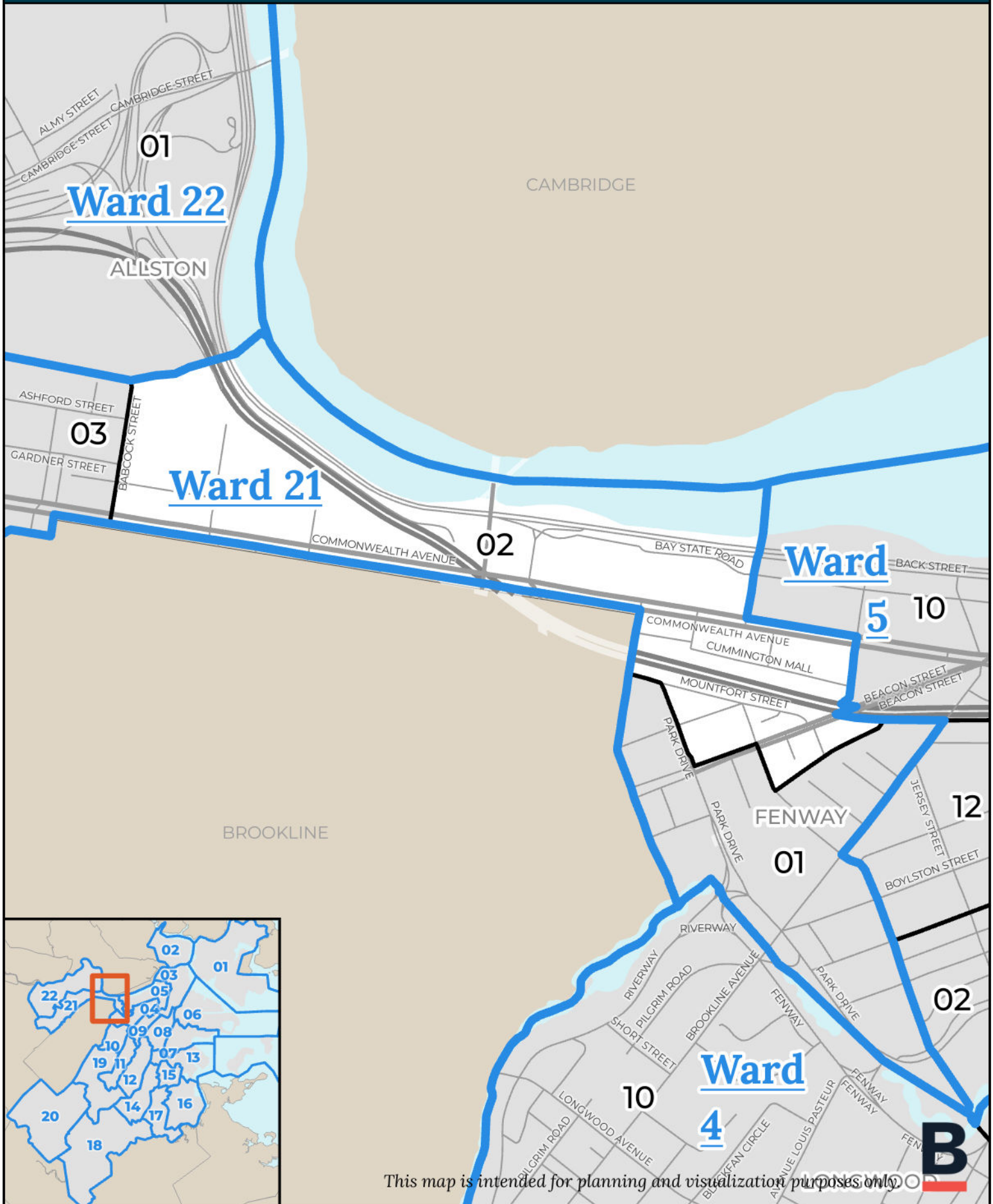


WARD 21

WARD 21 PRECINCT 1

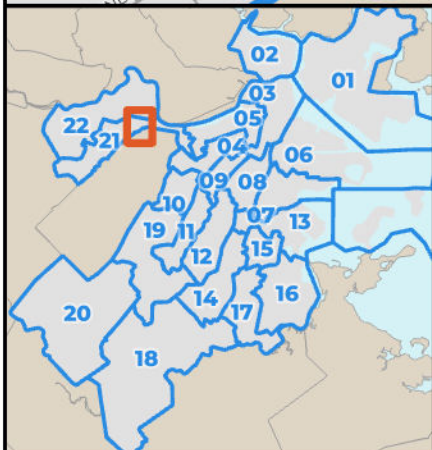
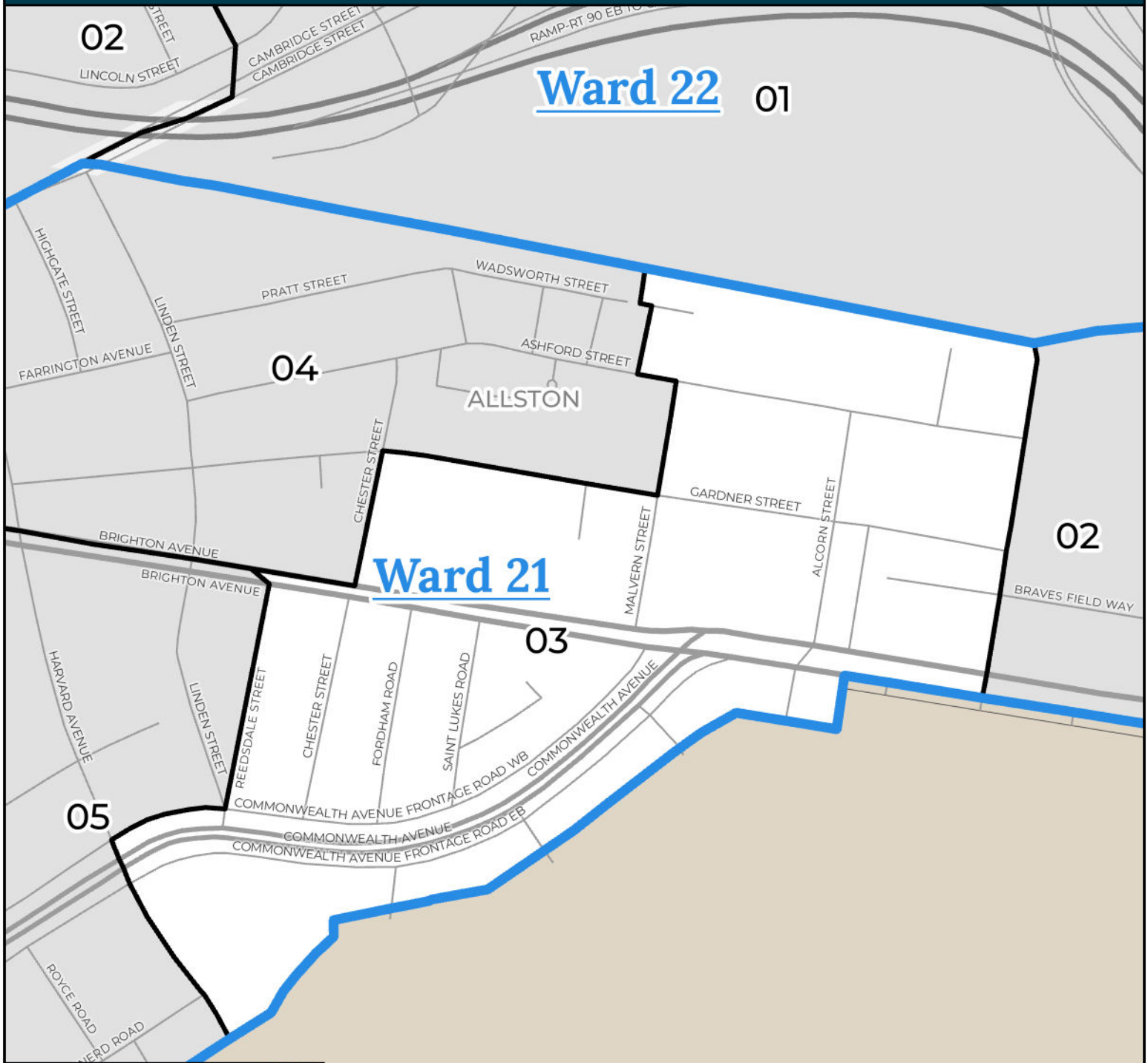


WARD 21 PRECINCT 2



This map is intended for planning and visualization purposes only.

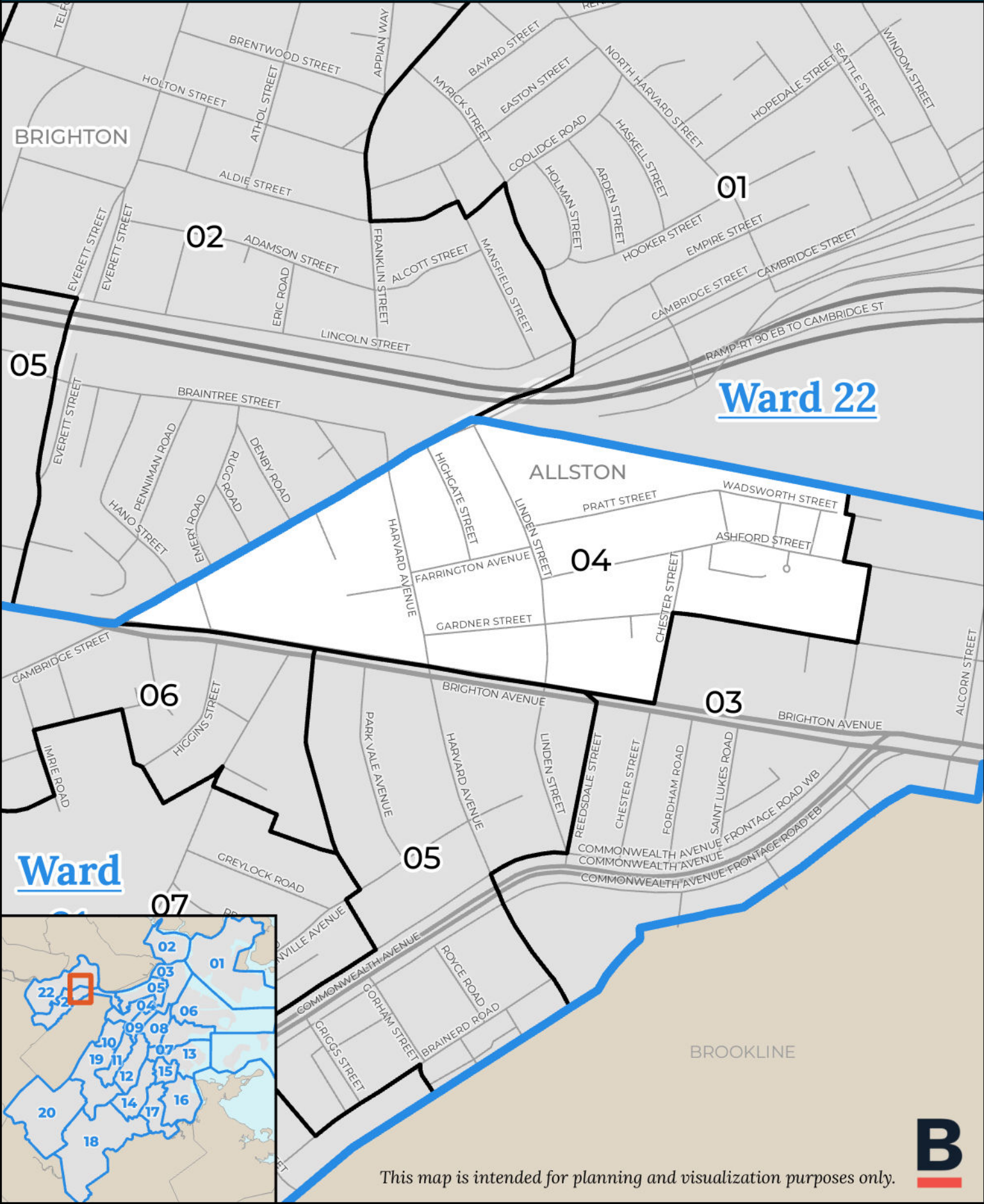
WARD 21 PRECINCT 3



This map is intended for planning and visualization purposes only.



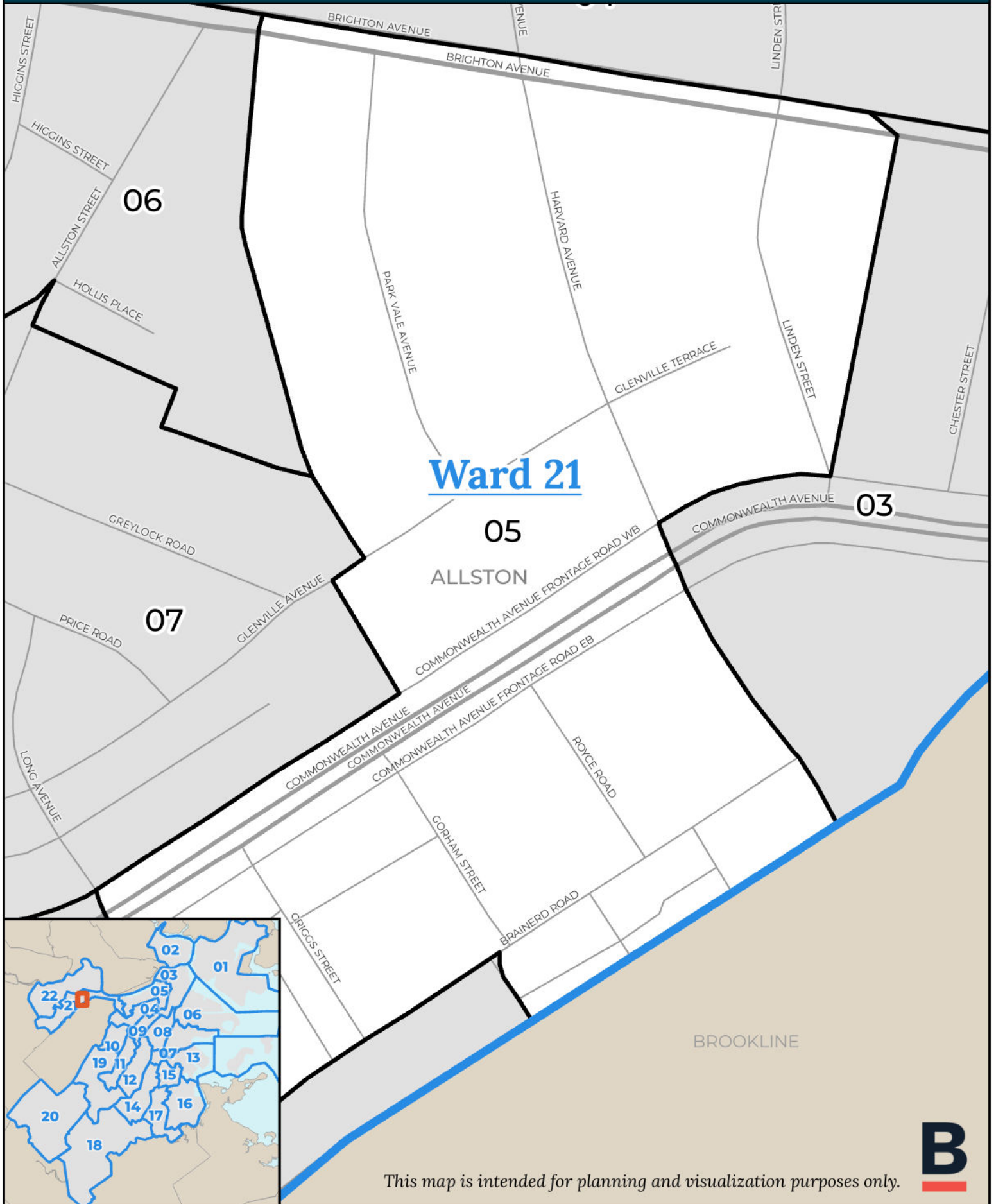
WARD 21 PRECINCT 4



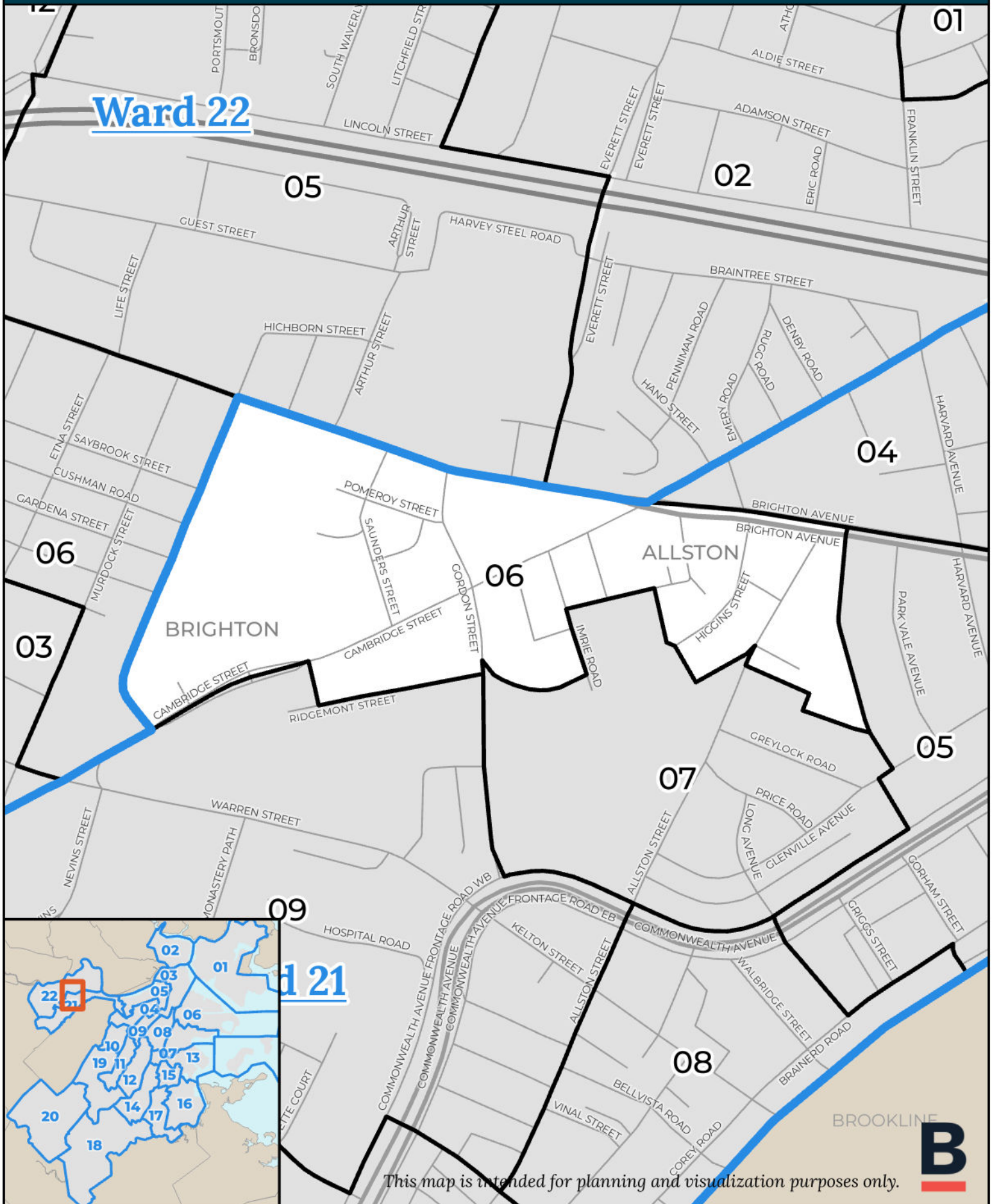
This map is intended for planning and visualization purposes only.



WARD 21 PRECINCT 5



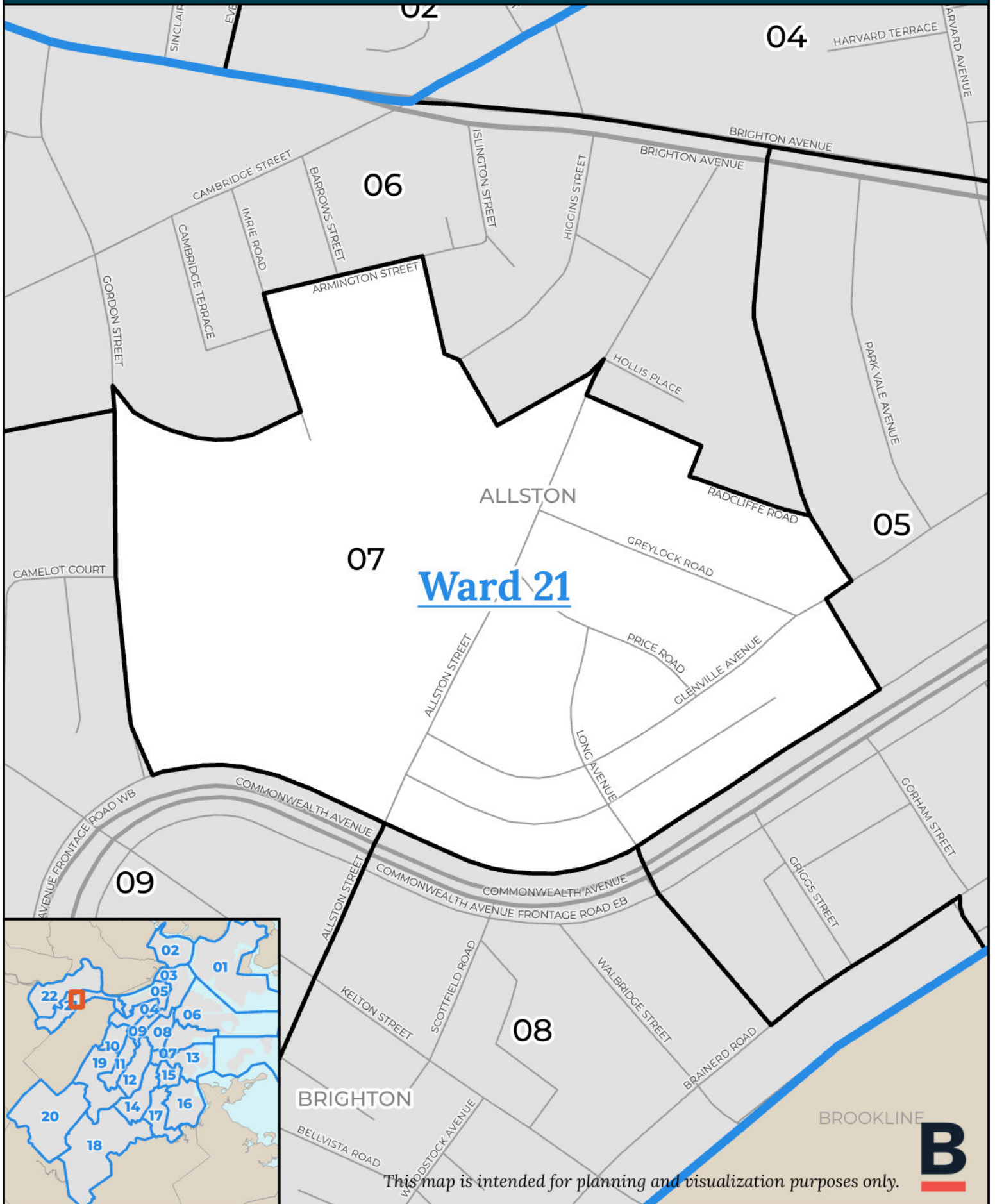
WARD 21 PRECINCT 6



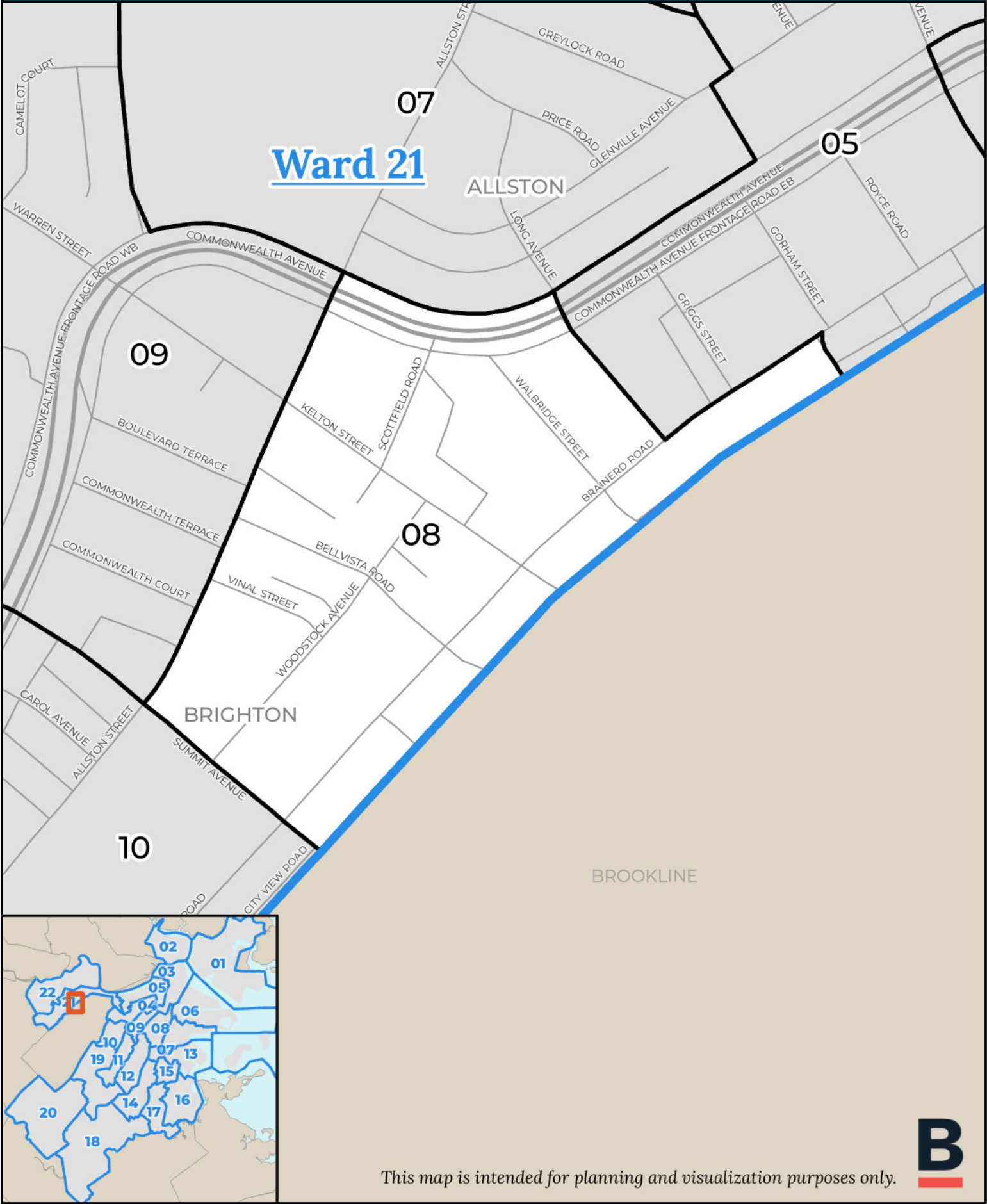
This map is intended for planning and visualization purposes only.



WARD 21 PRECINCT 7



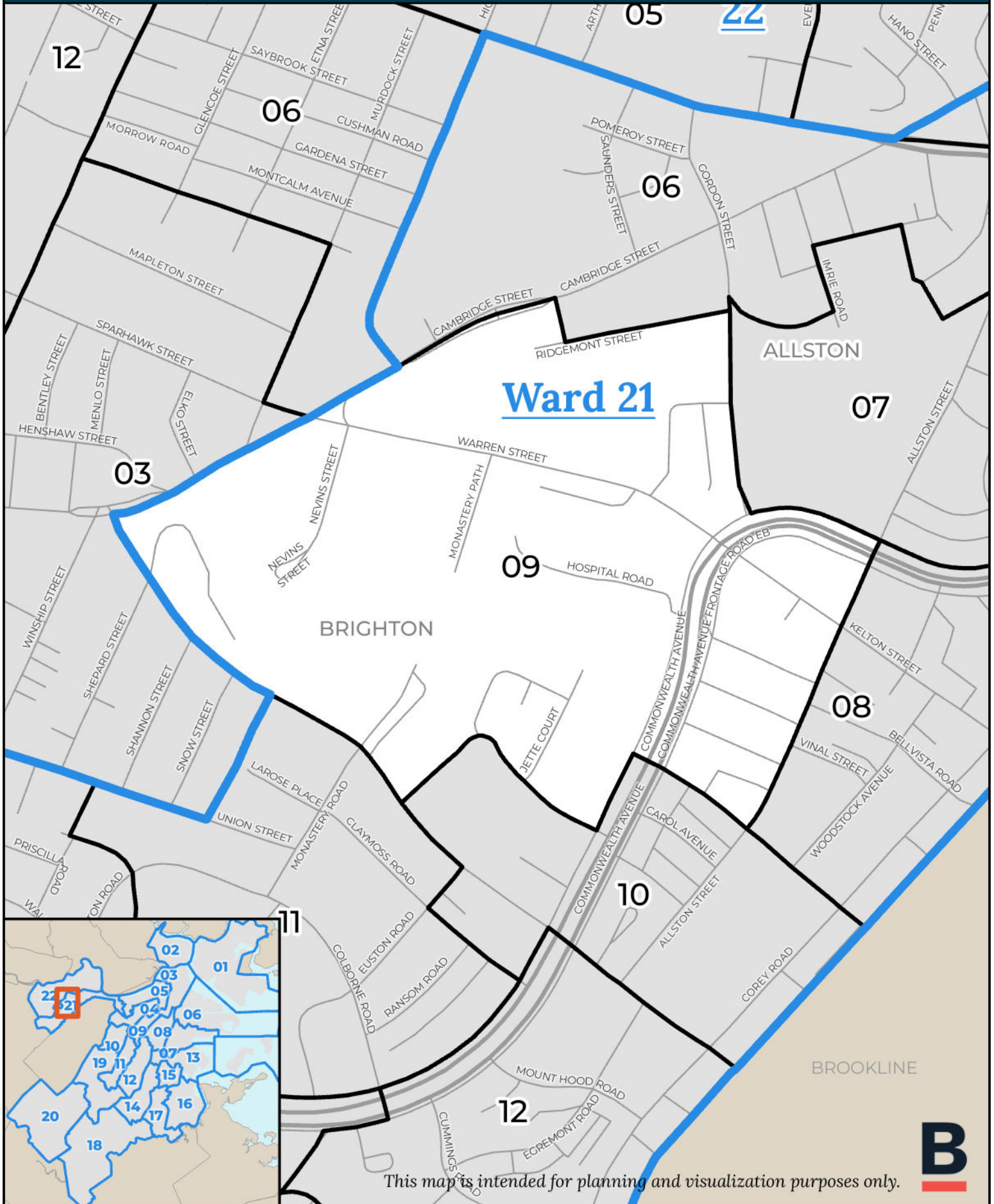
WARD 21 PRECINCT 8



This map is intended for planning and visualization purposes only.



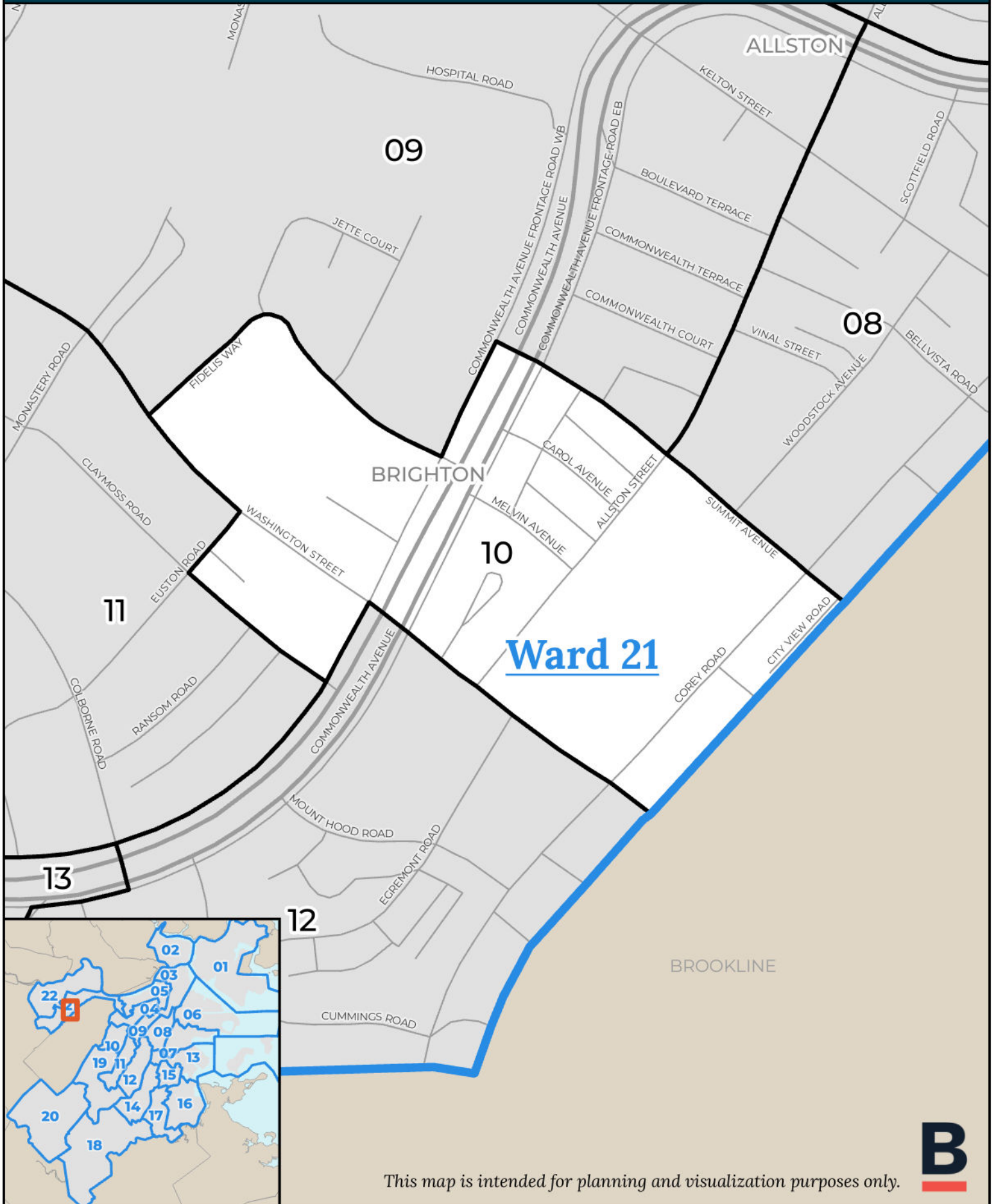
WARD 21 PRECINCT 9



This map is intended for planning and visualization purposes only.



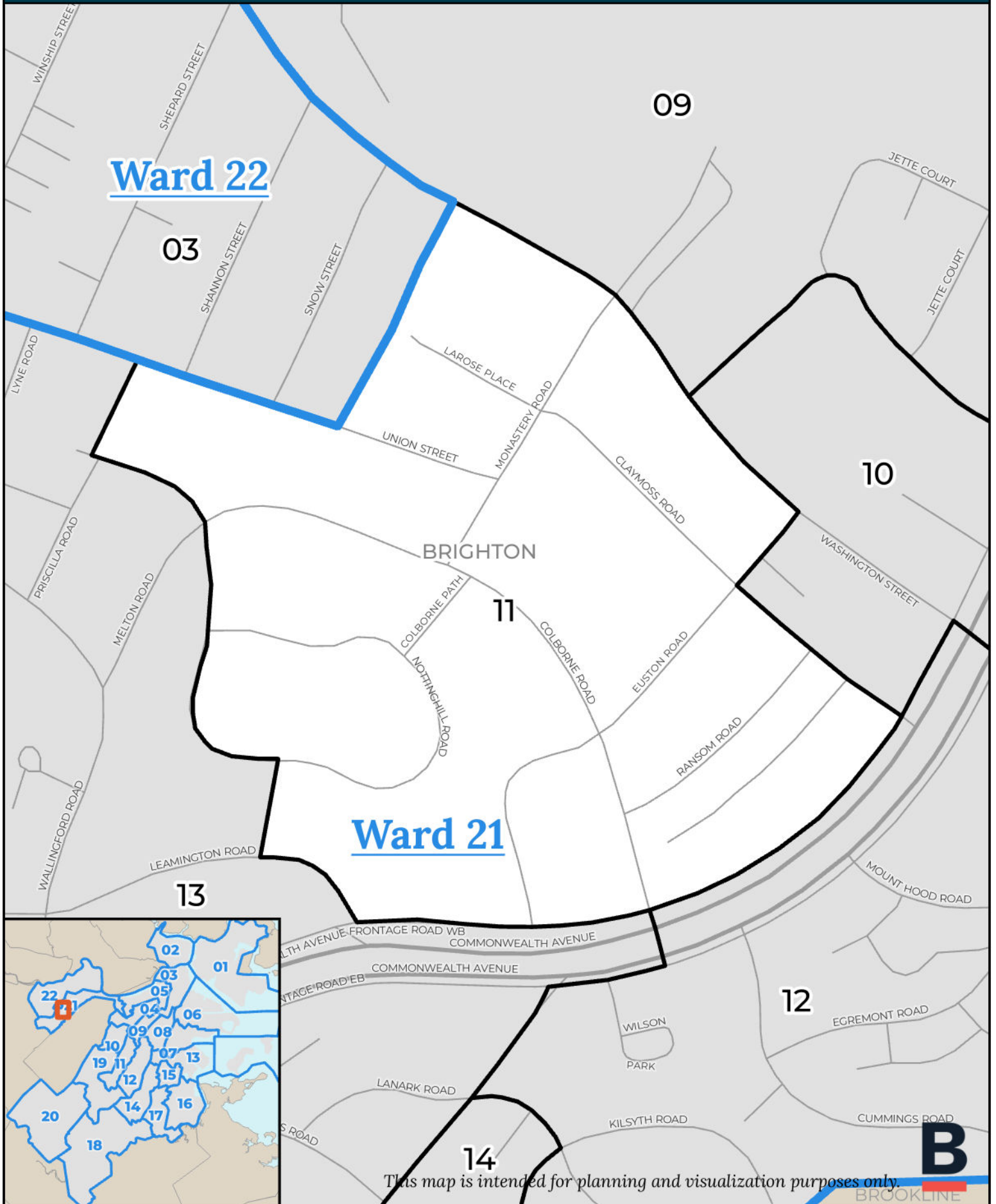
WARD 21 PRECINCT 10



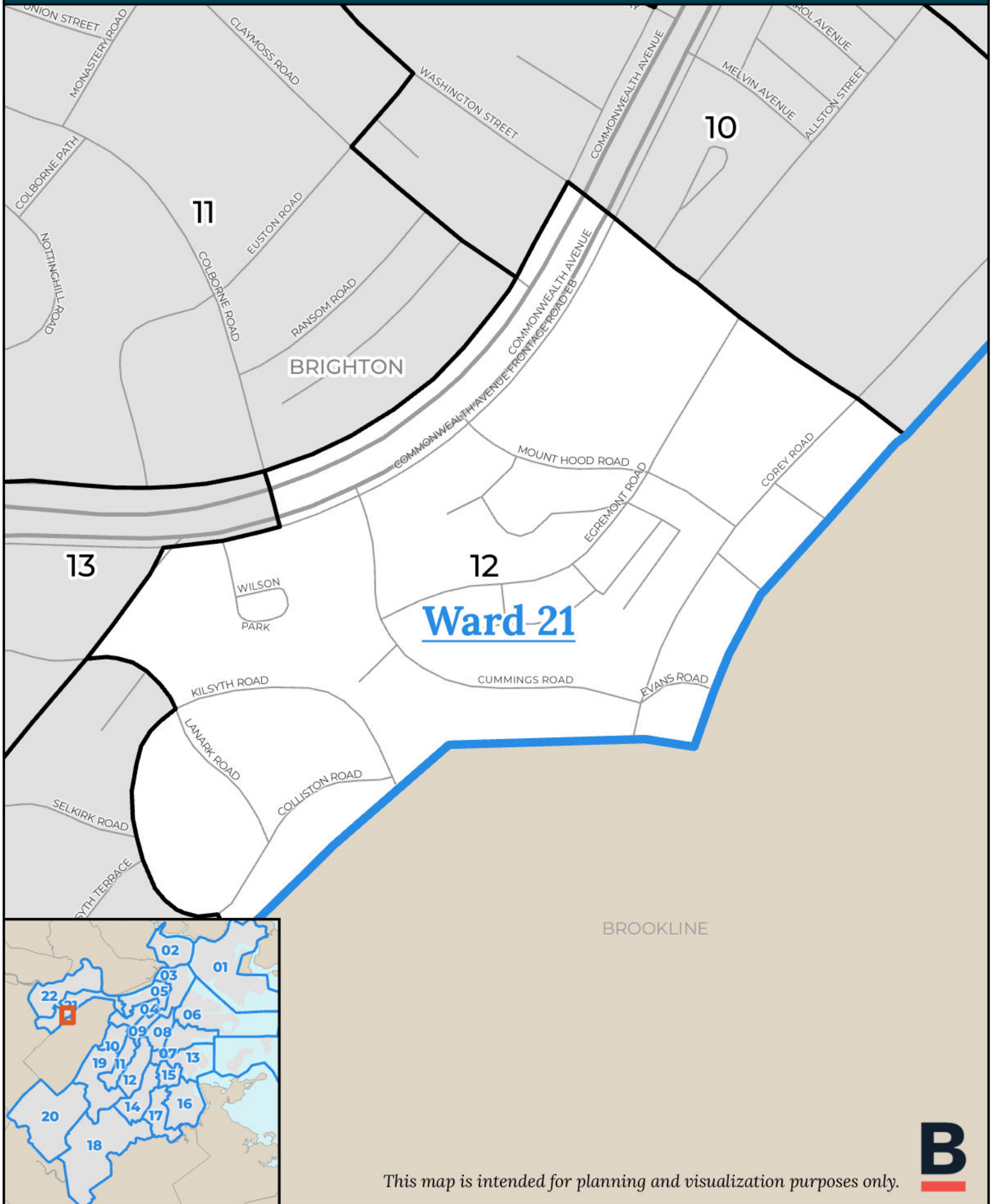
This map is intended for planning and visualization purposes only.



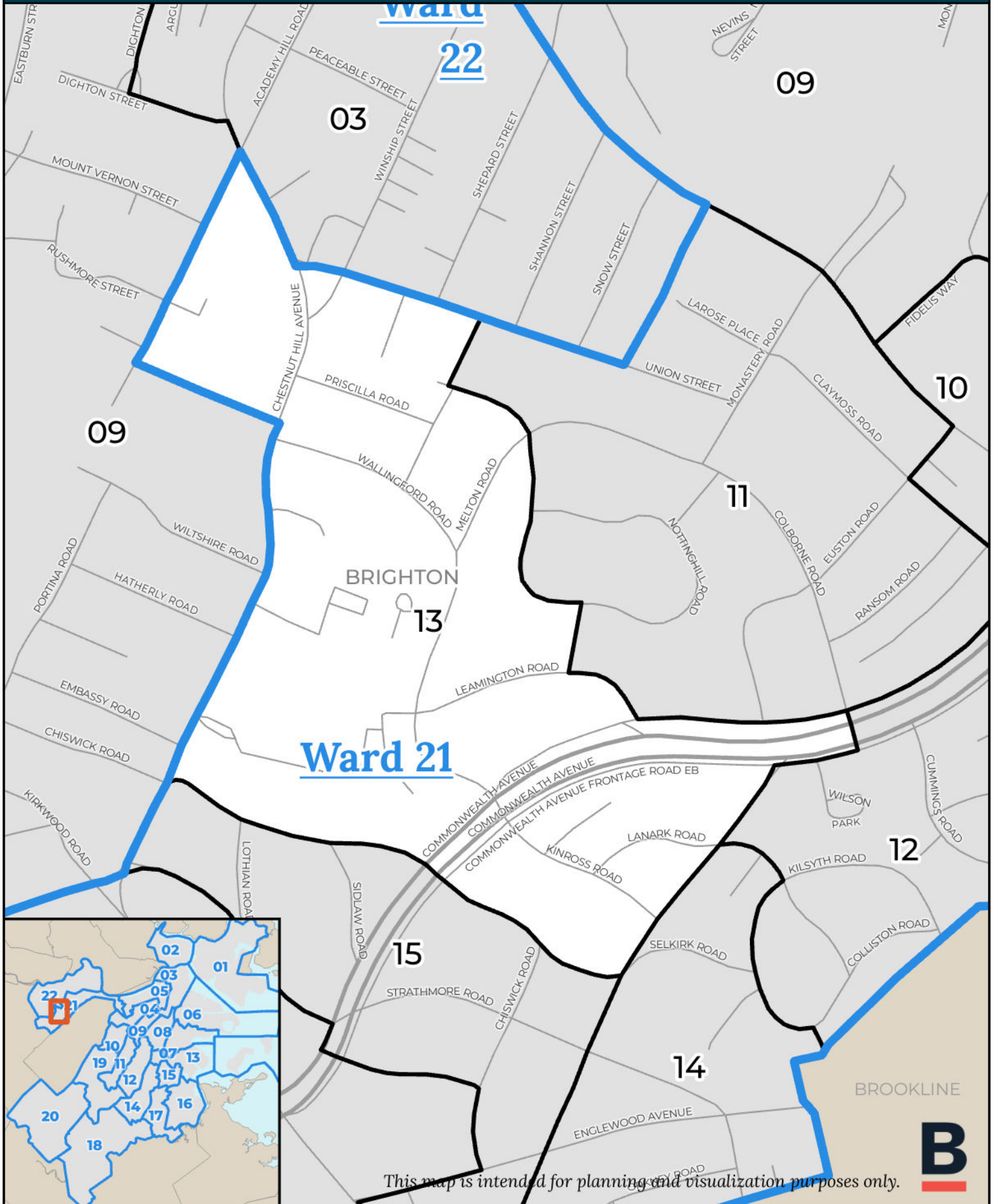
WARD 21 PRECINCT 11



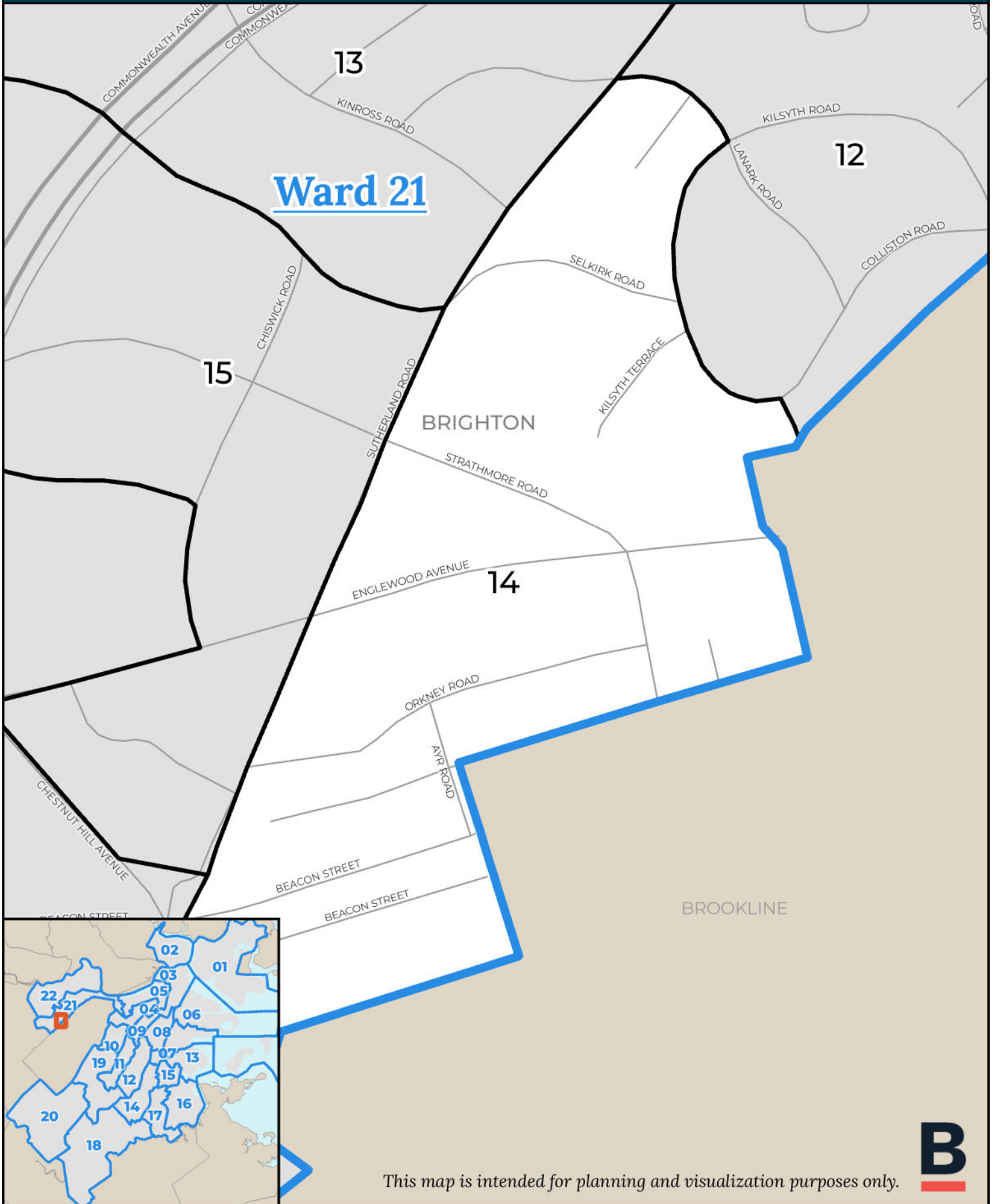
WARD 21 PRECINCT 12



WARD 21 PRECINCT 13



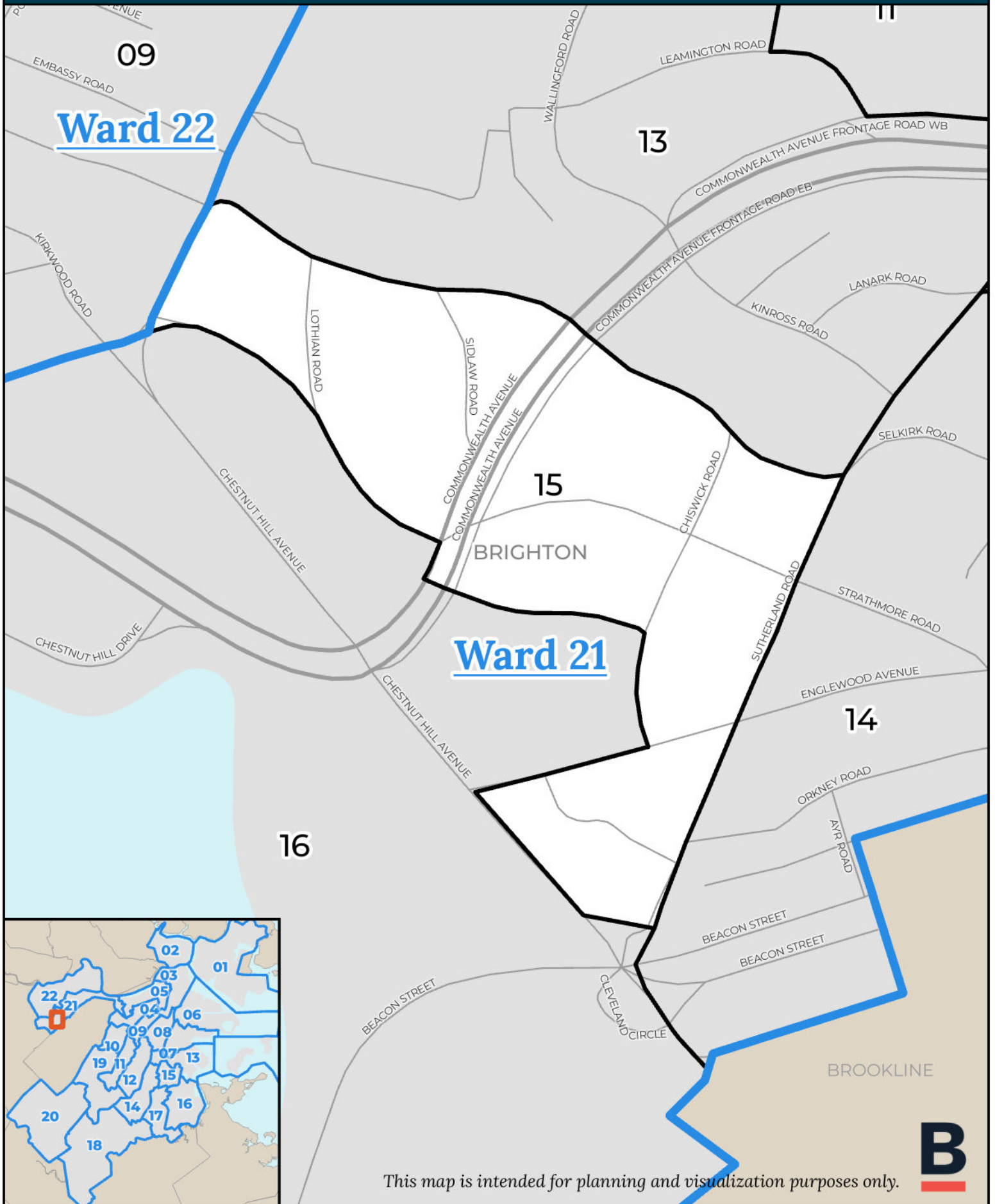
WARD 21 PRECINCT 14



This map is intended for planning and visualization purposes only.

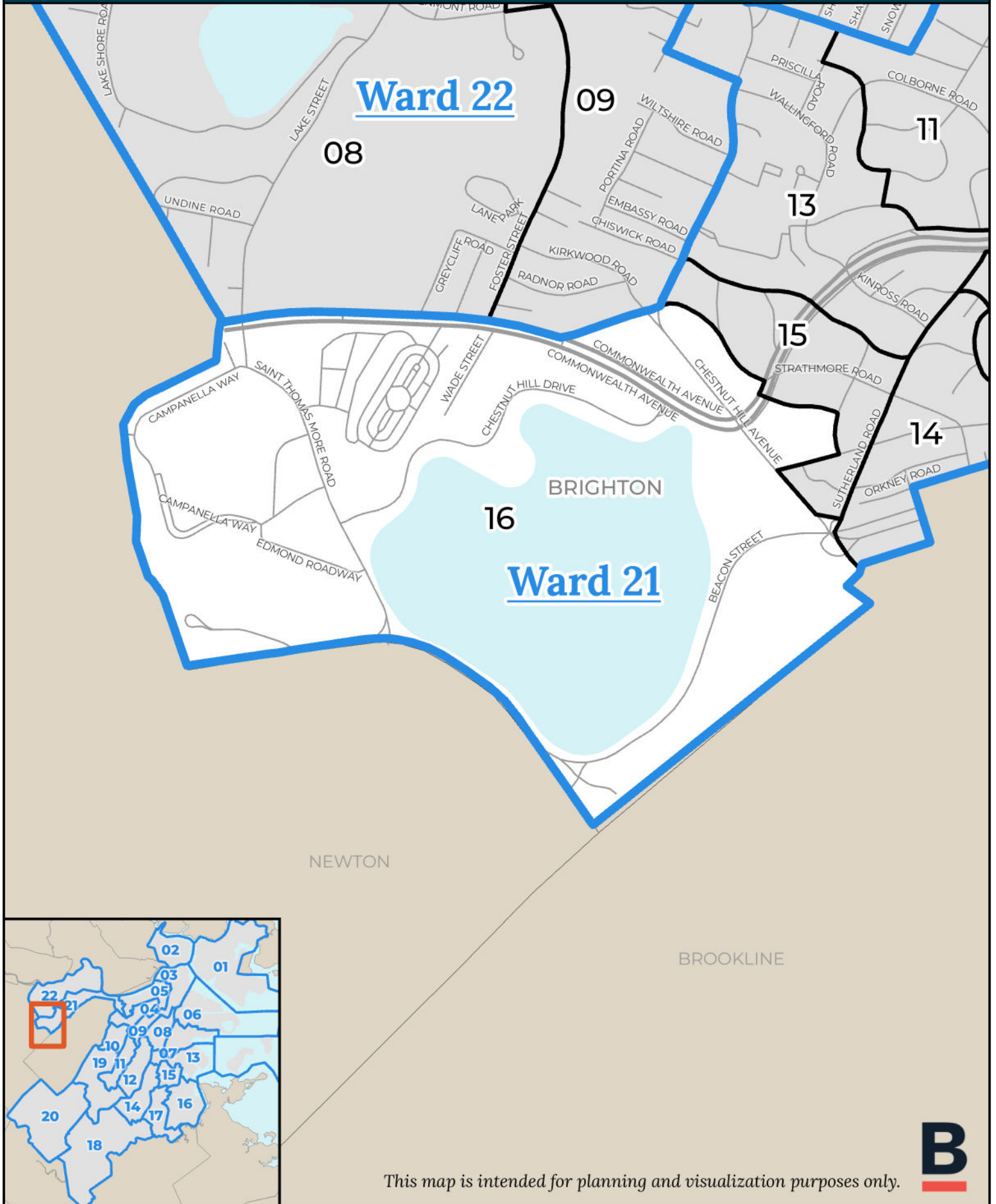


WARD 21 PRECINCT 15



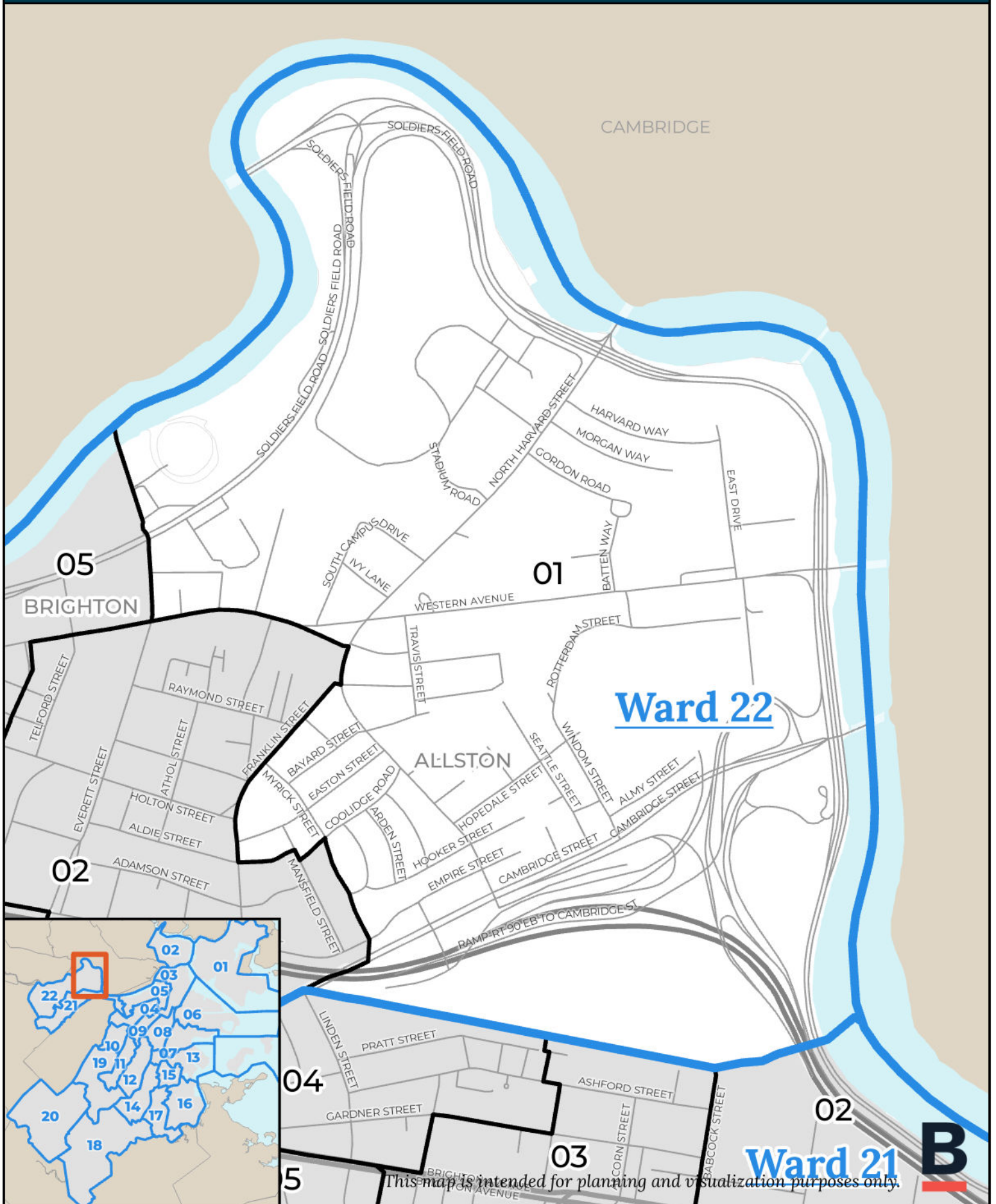
This map is intended for planning and visualization purposes only.

WARD 21 PRECINCT 16

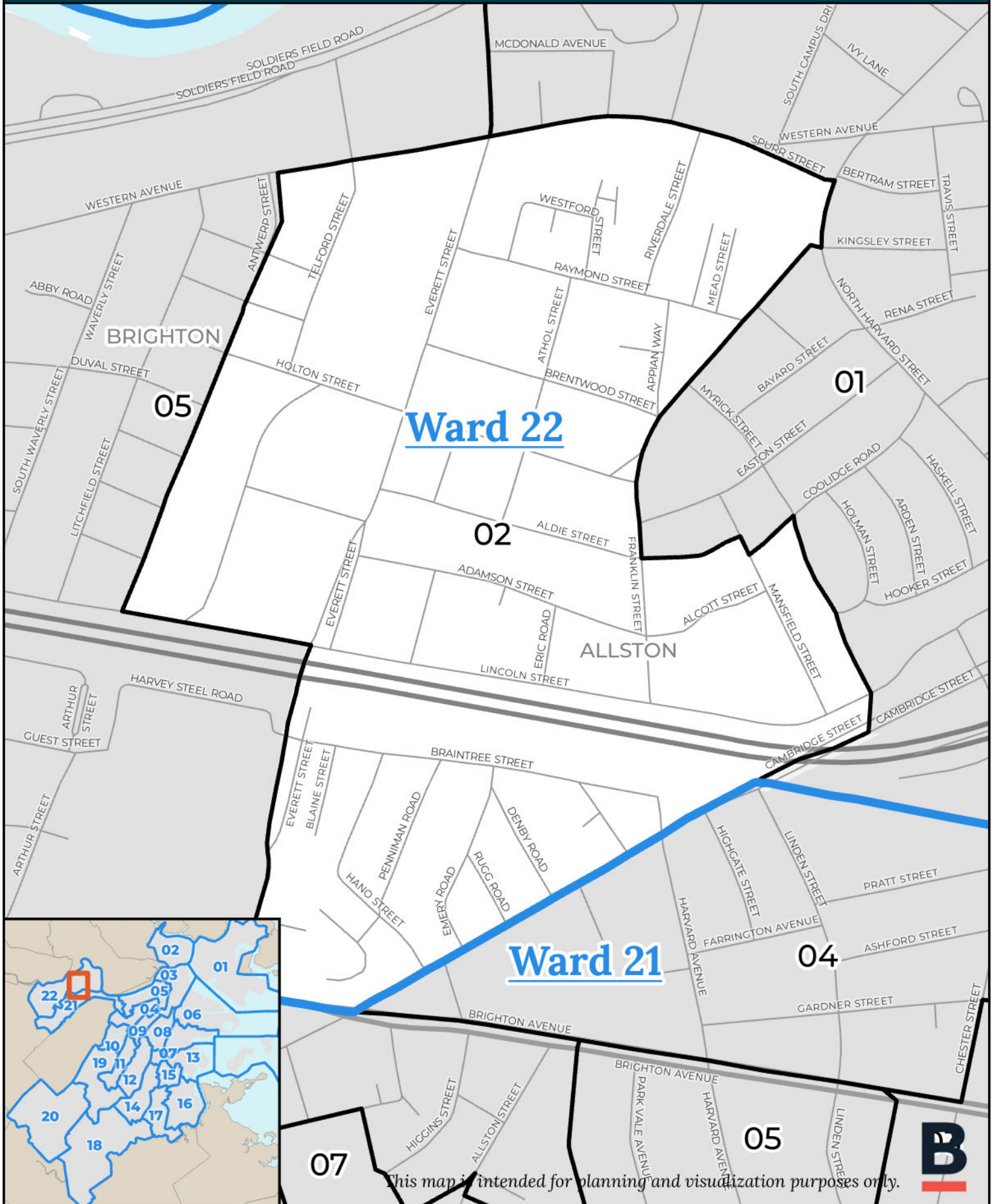


WARD 22

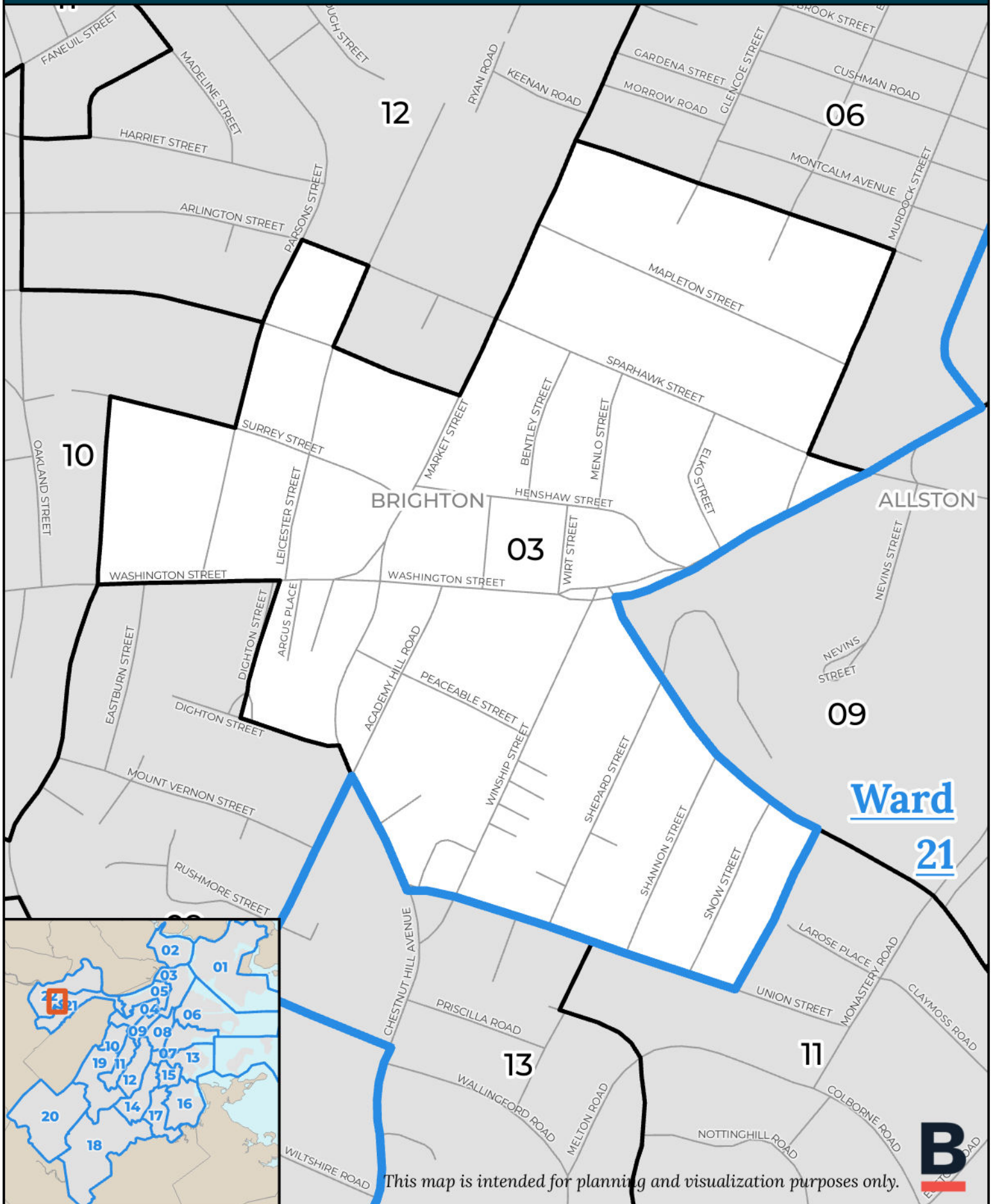
WARD 22 PRECINCT 1



WARD 22 PRECINCT 2

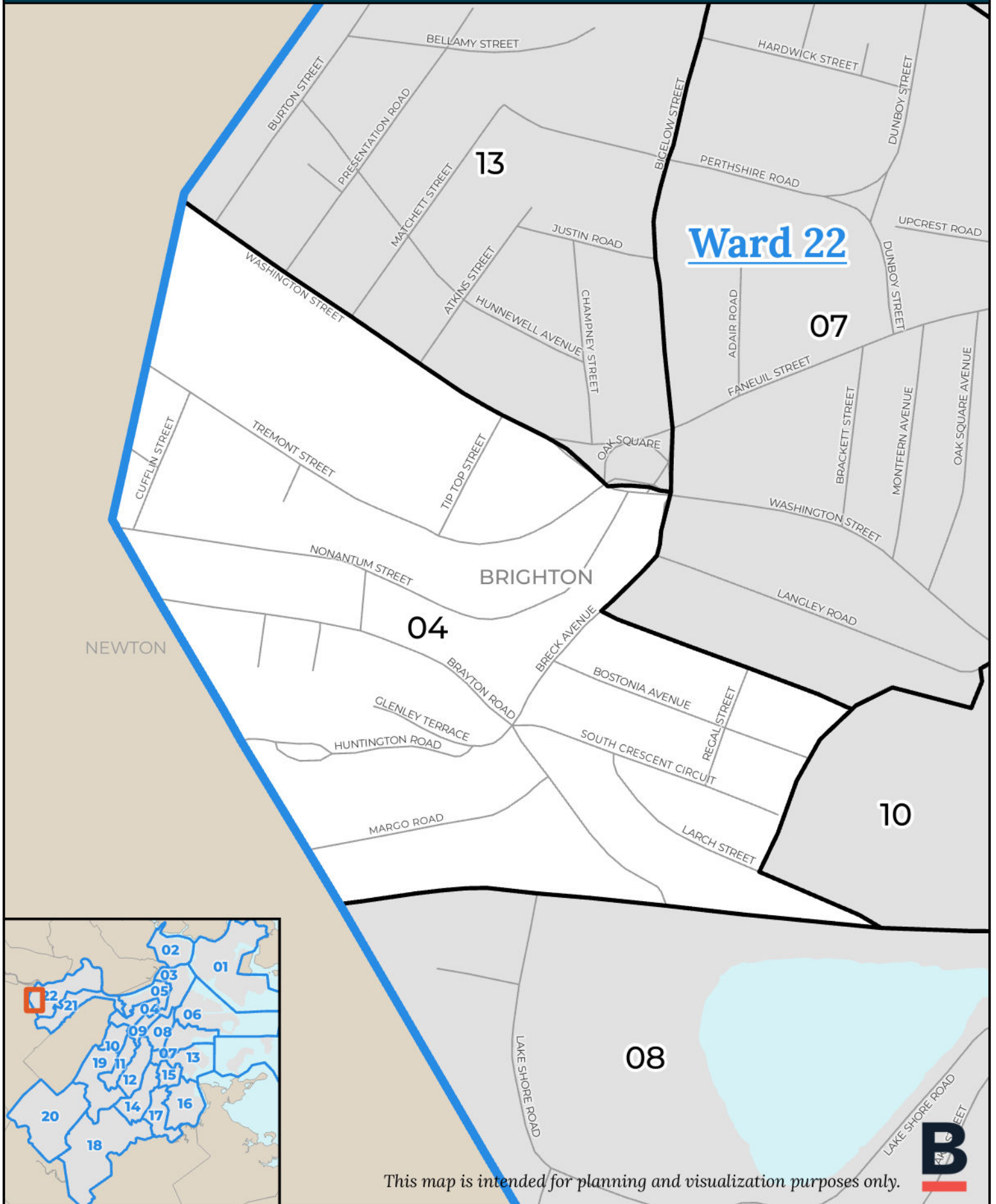


WARD 22 PRECINCT 3

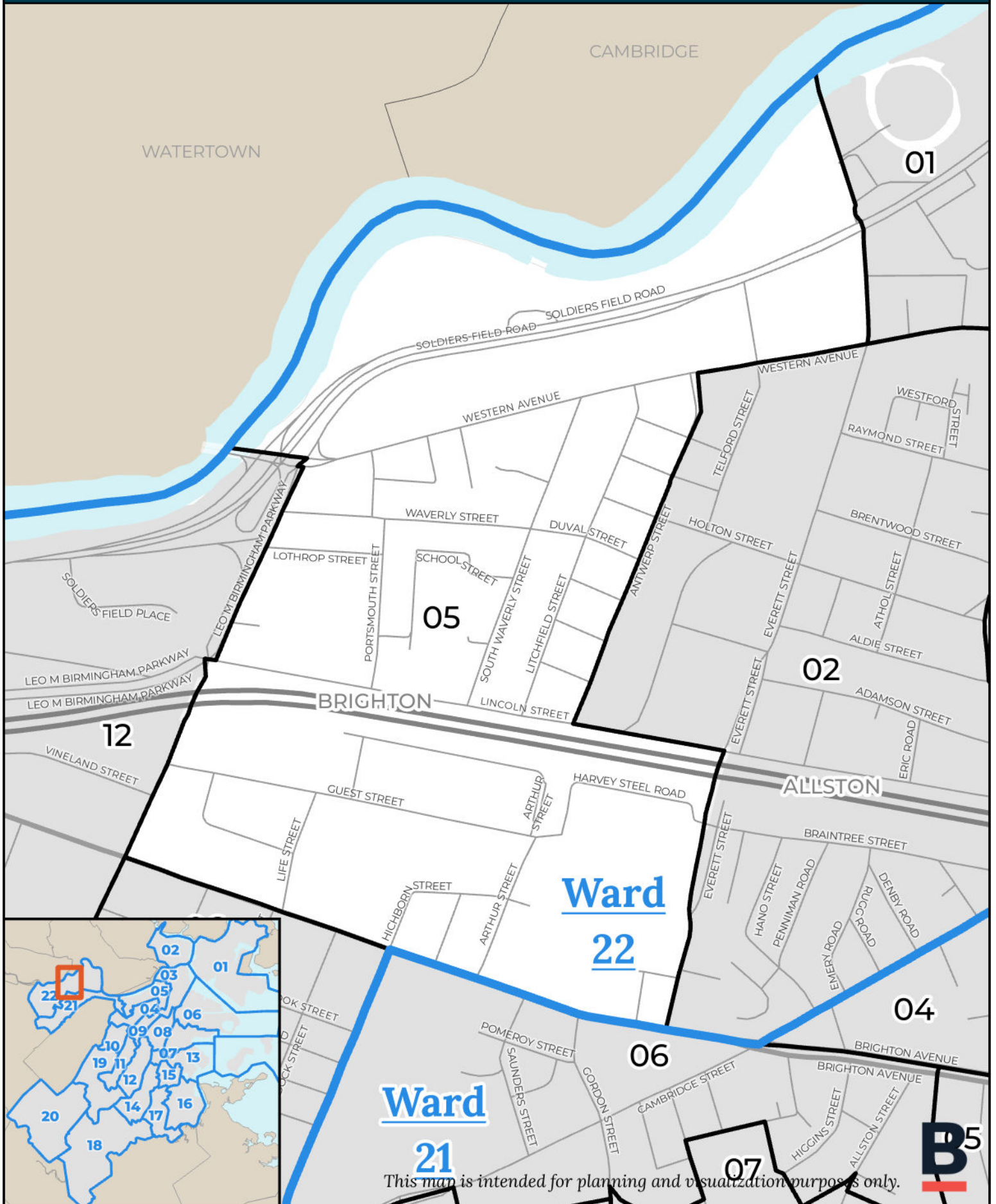


This map is intended for planning and visualization purposes only.

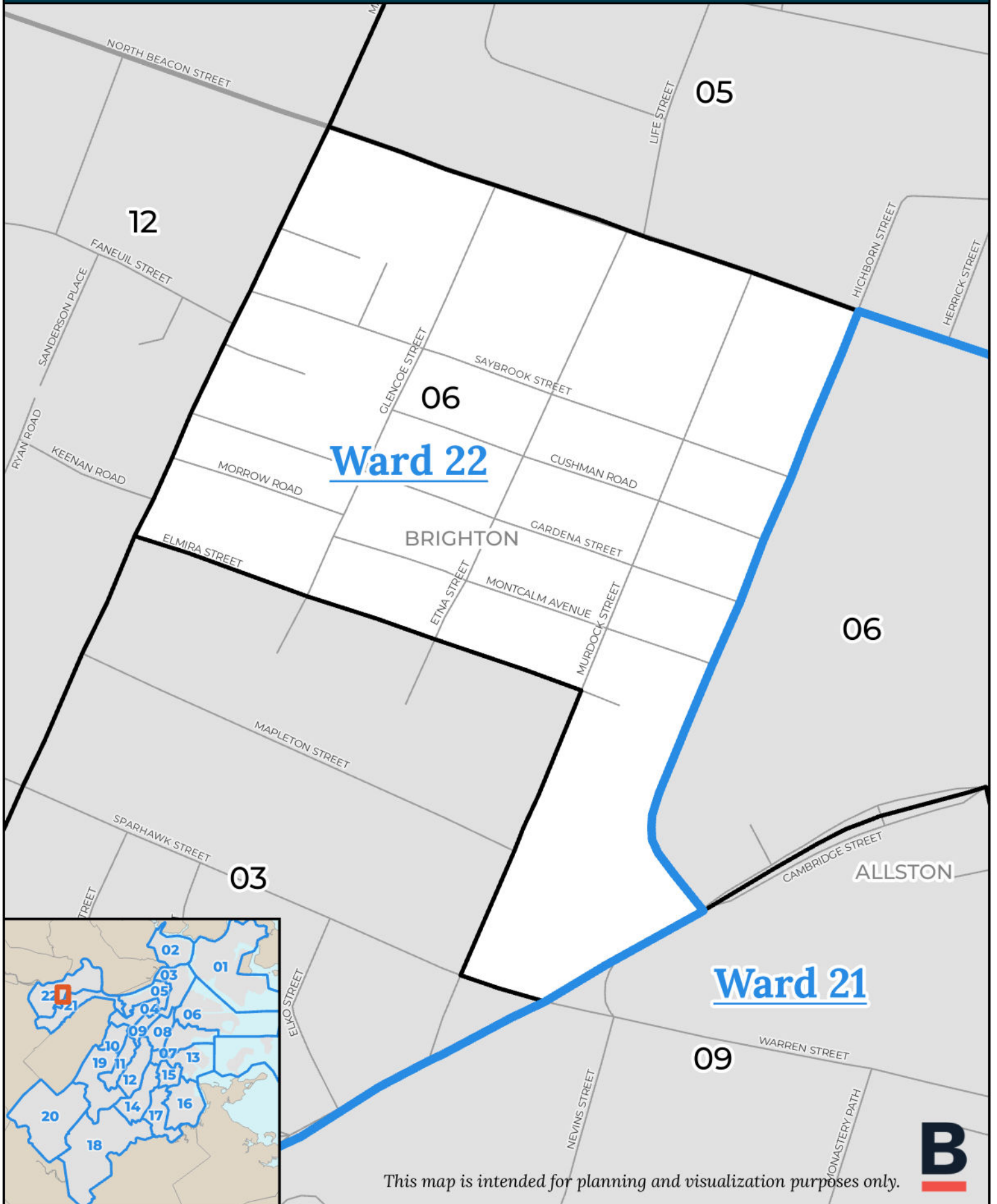
WARD 22 PRECINCT 4



WARD 22 PRECINCT 5



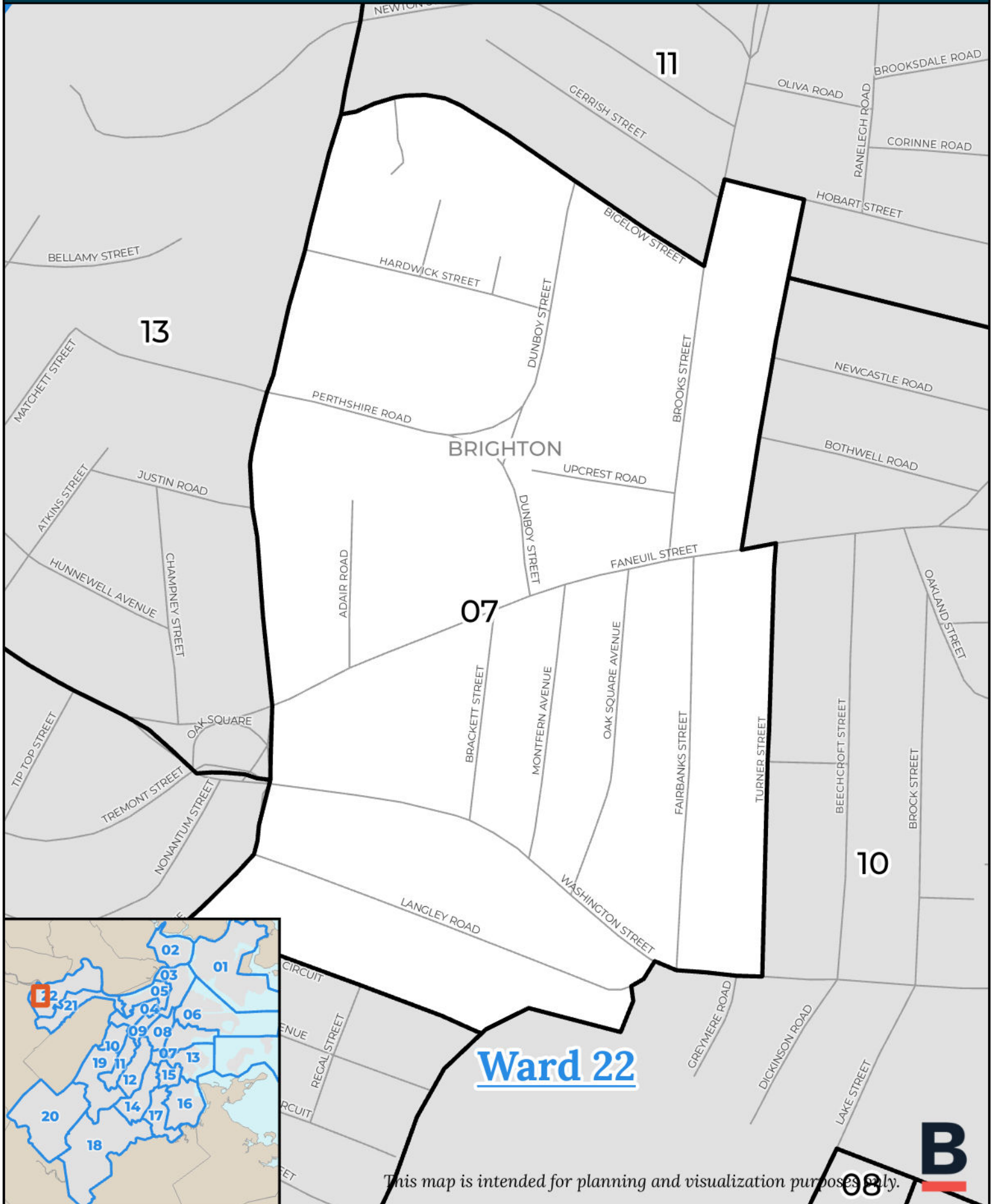
WARD 22 PRECINCT 6



This map is intended for planning and visualization purposes only.

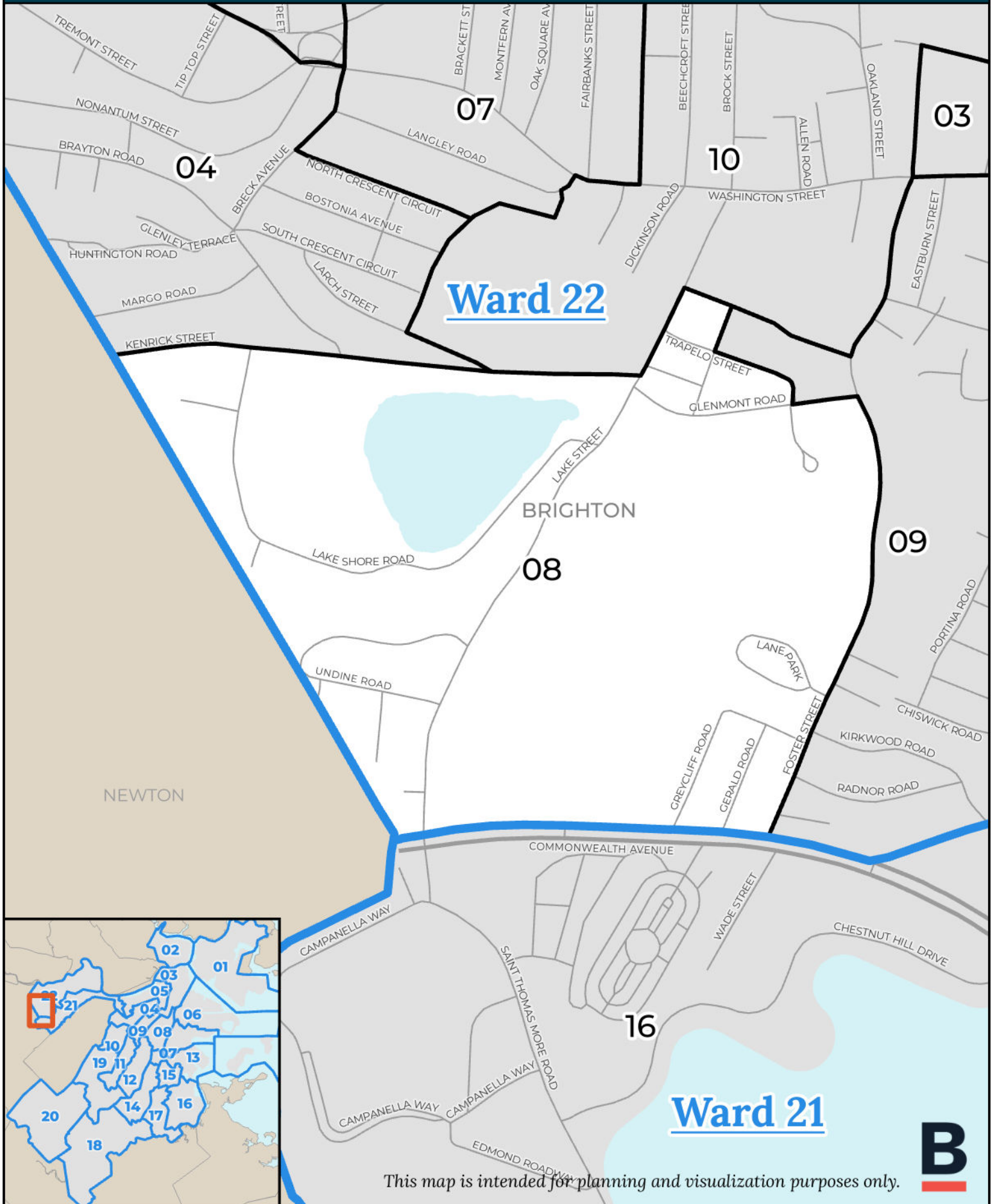


WARD 22 PRECINCT 7

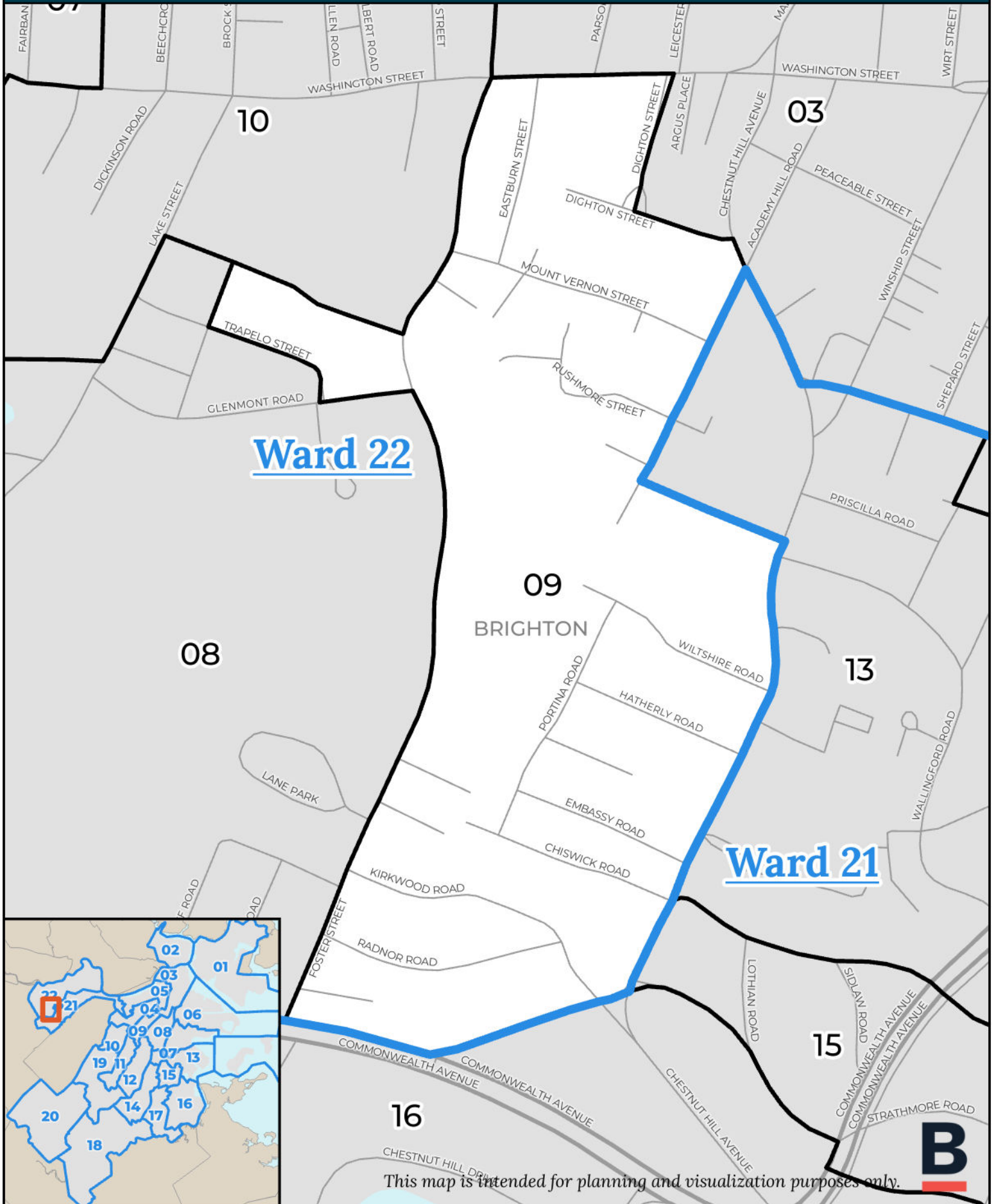


This map is intended for planning and visualization purposes only.

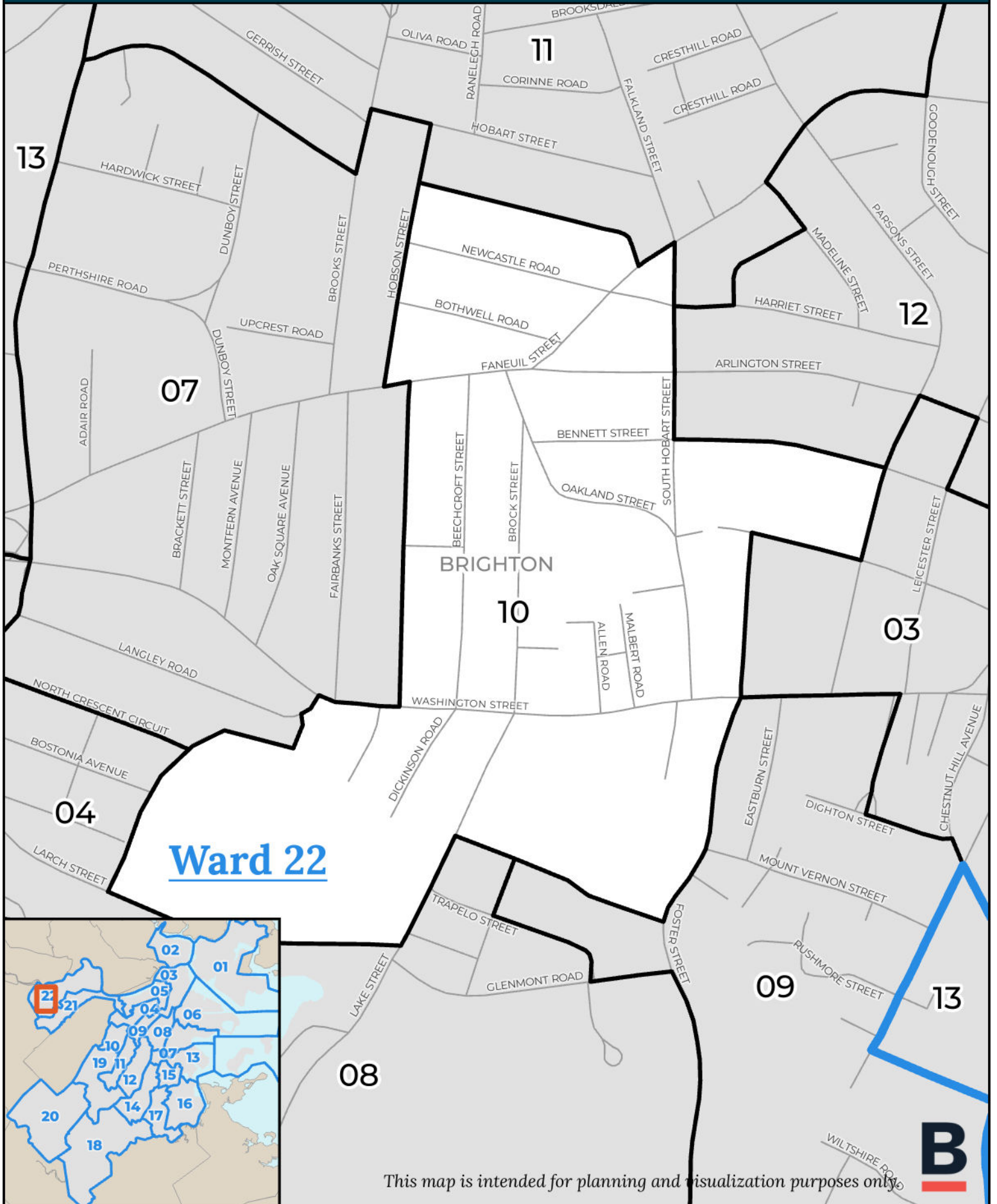
WARD 22 PRECINCT 8



WARD 22 PRECINCT 9

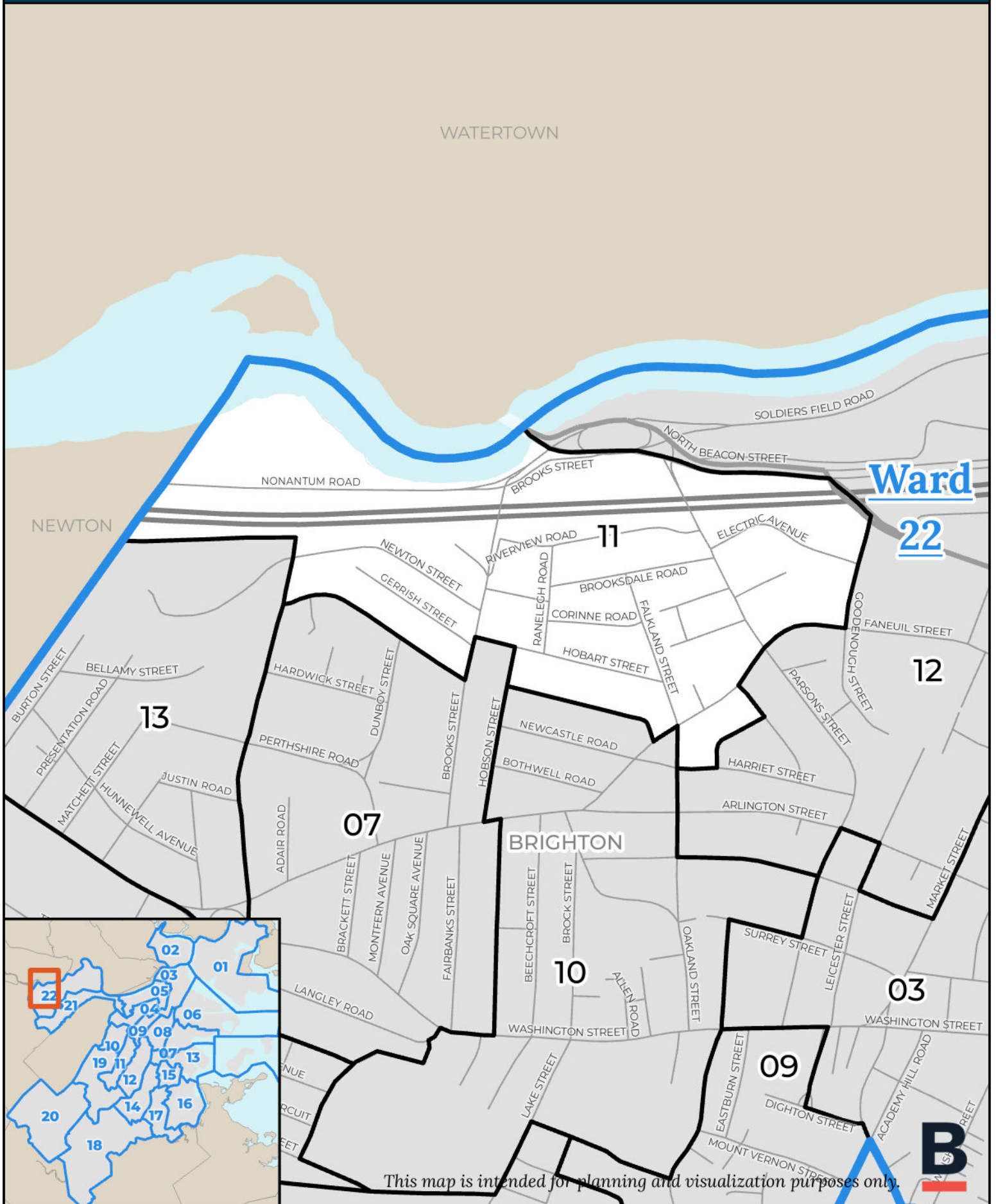


WARD 22 PRECINCT 10

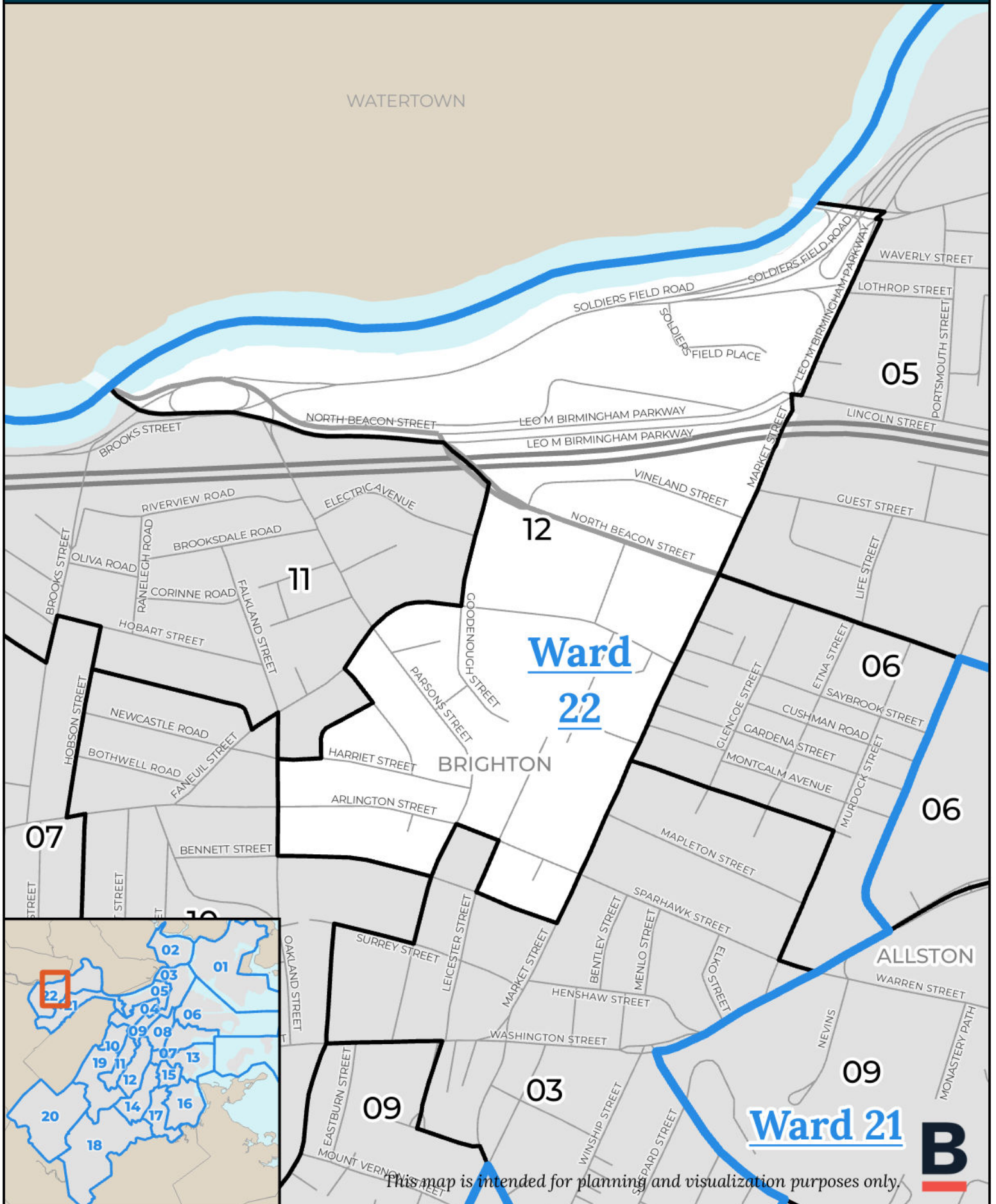


This map is intended for planning and visualization purposes only

WARD 22 PRECINCT 11

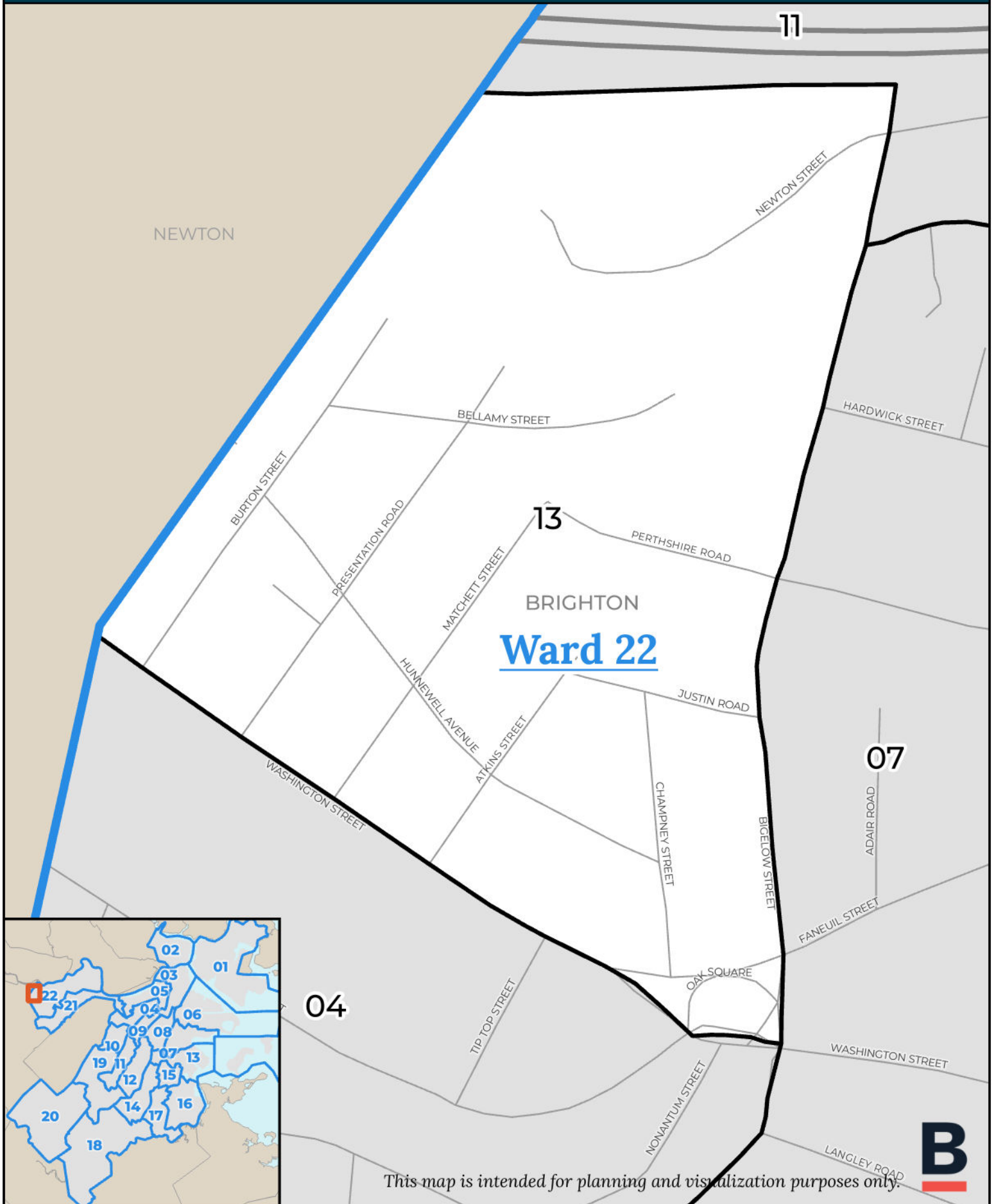


WARD 22 PRECINCT 12



This map is intended for planning and visualization purposes only.

WARD 22 PRECINCT 13



This map is intended for planning and visualization purposes only.