

The logo features a stylized graphic on the left consisting of a light blue triangle pointing up and to the right, a light blue trapezoid below it, and a dark blue horizontal bar at the bottom. To the right of this graphic, the words "Columbia Point" are written in a large, blue, italicized serif font. Below "Columbia Point", the words "MASTER PLAN" are written in a light blue, all-caps, sans-serif font.

*Columbia  
Point*  
MASTER PLAN

Task Force Meeting  
August 7, 2008



City of Boston  
Thomas M. Menino  
Mayor



Boston  
Redevelopment  
Authority

# Columbia Point

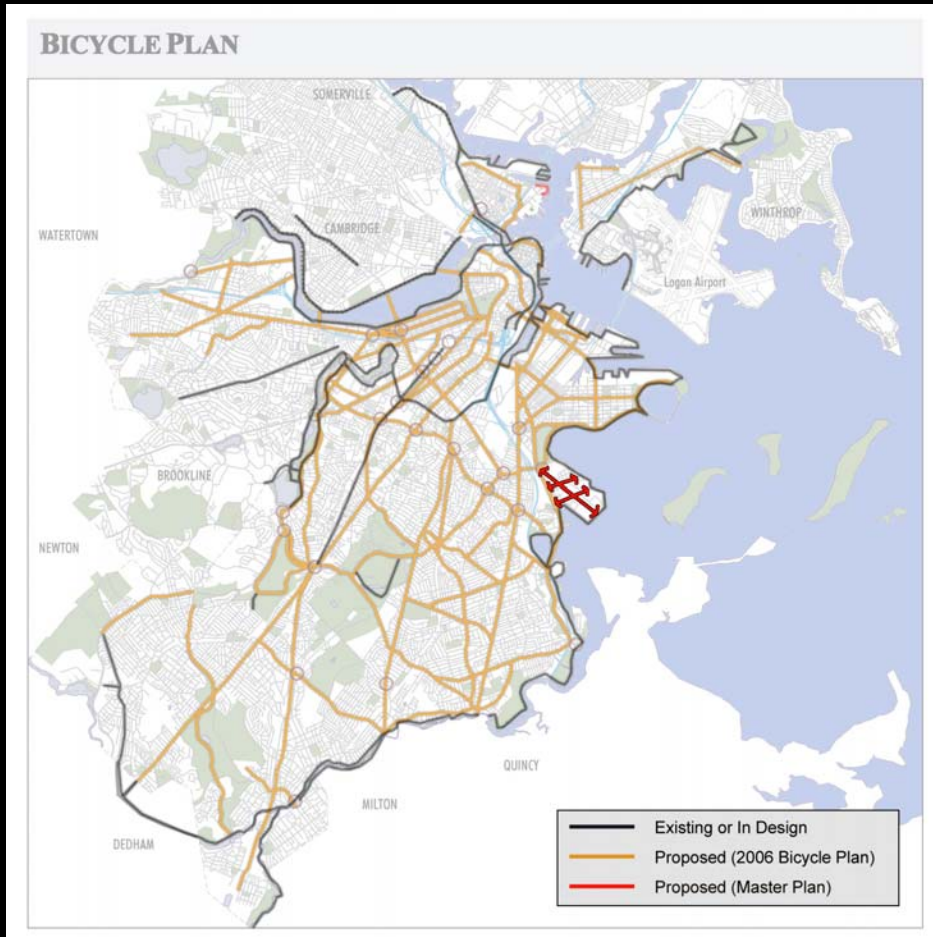


# Four Key Ideas

# 1. New Pedestrian/Bicycle Connections



# Links to Bicycle Network



## 2. New Connection from Patten's Cove to Calf Pasture



### 3. New Mid-Peninsula Connection



# Difficult to Add New Pedestrian Links from Sidney Street



## 4. Circulation Improvements and New Plaza by JFK/UMass Station



# Conceptual Roadway Hierarchy



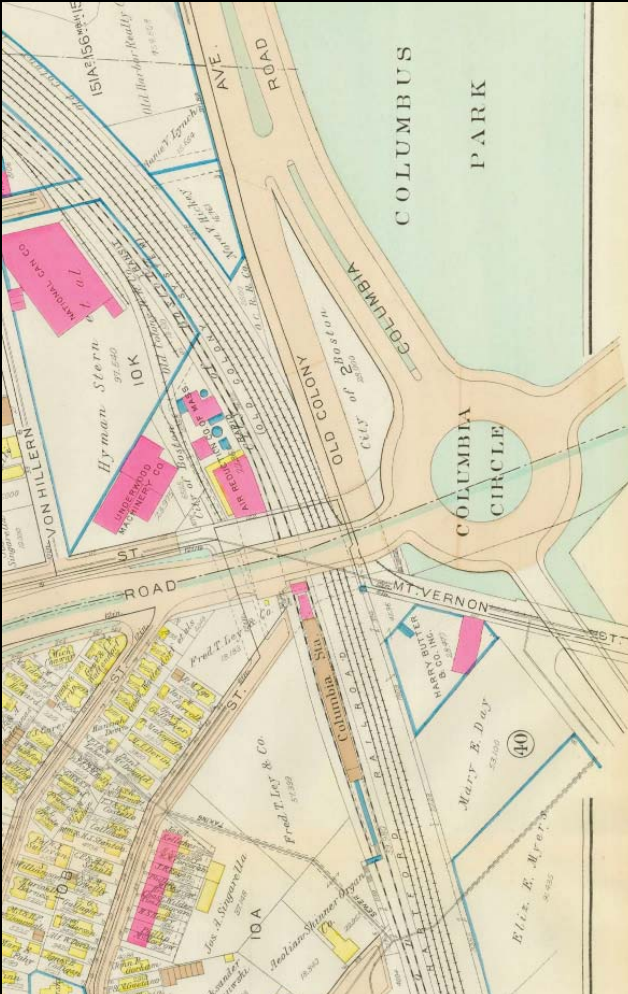
# New Plaza by JFK/UMass Station



# Conceptual Roadway Changes



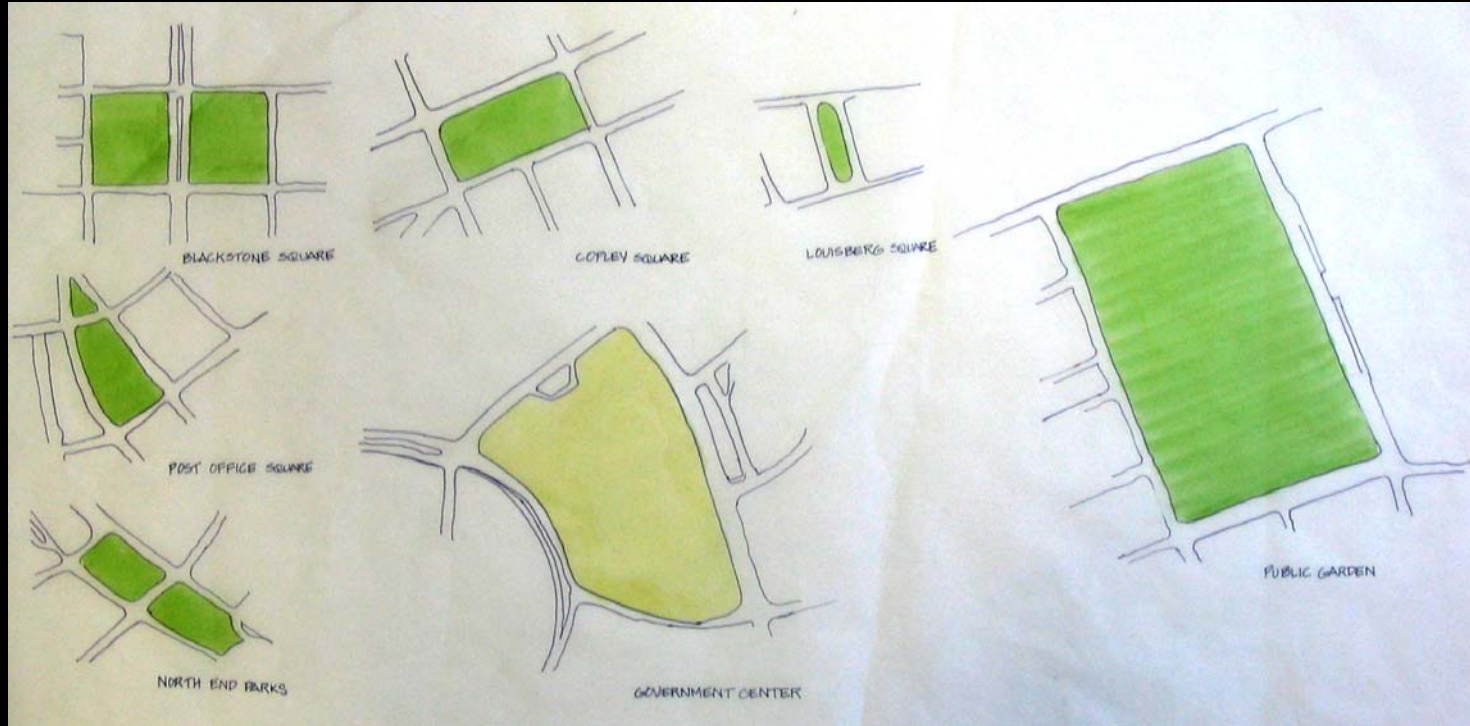
# Kosciuszko Circle in 1933



# Conceptual Changes at JFK/UMass Station



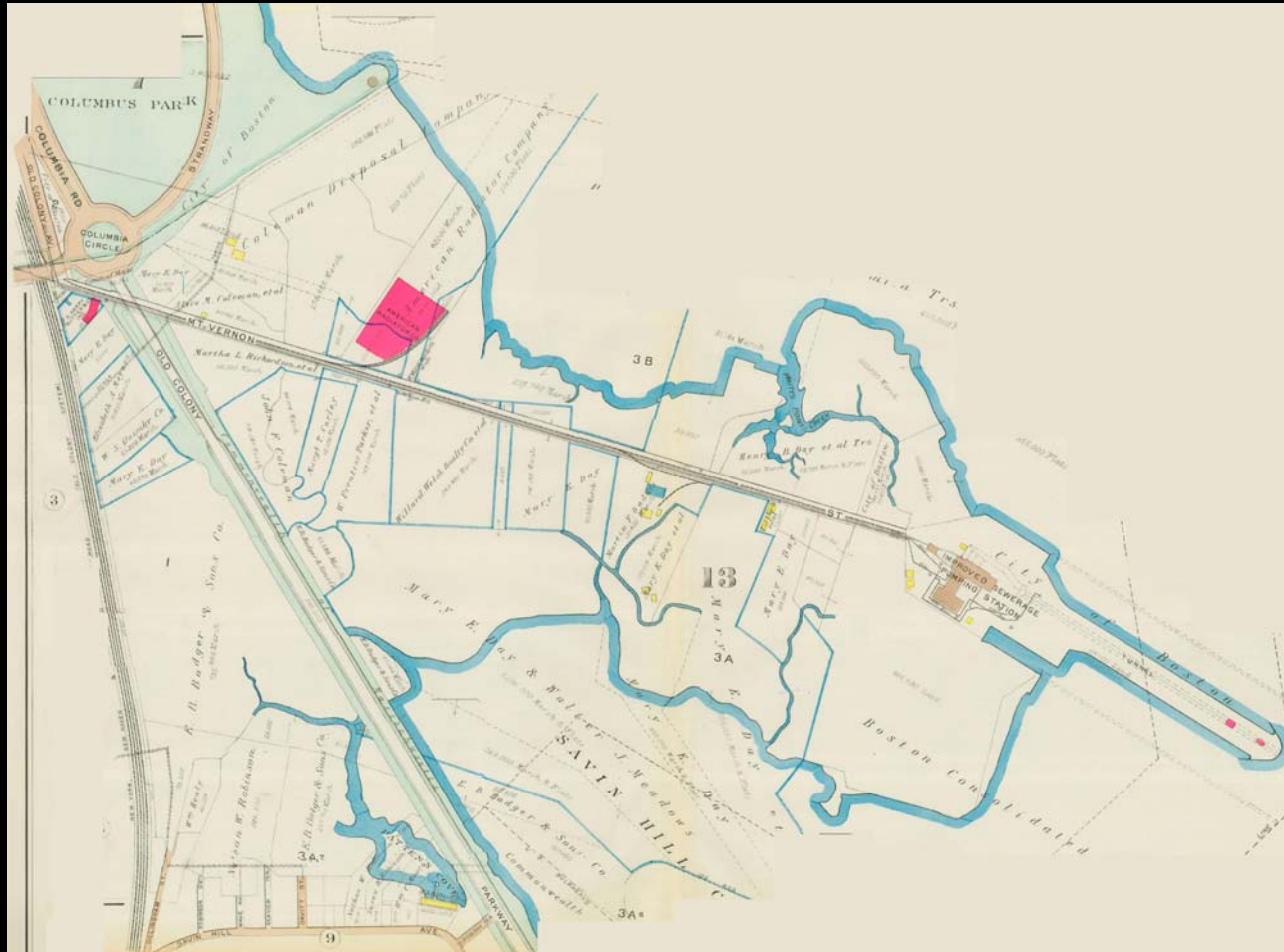
# Comparative Open Spaces



# Copley Square (same scale as new plaza shown at JFK/UMass Station)



# 1933 Map of Columbia Point



# Construction Photo of Morrissey Blvd. at Patten's Cove



# Construction Photo of Morrissey Blvd. at Patten's Cove



Metropolitan District Commission  
Parks Division  
William T. Morrissey Boulevard  
Contract No. 881  
Old Colony Construction Co. of Quincy  
Negative No. 5 Date 6/1  
Subject \_\_\_\_\_  
Rego foto service

## 4 Key Ideas



# Open Space Network



# Conceptual Plan for Northern Portion of Columbia Point

